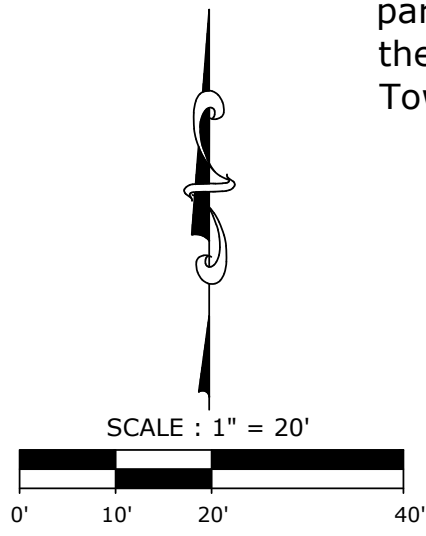


# PENELOPE ALMADY SUBDIVISION UNIT 6

Being a subdivision of Lot 9 in Chestnut Grove - Unit 1, a subdivision of part of the Southwest Quarter of Section 28 and part of the Northwest Quarter of Section 33, Township 40 North, Range 5 East of the Third Principal Meridian, according to the plat thereof recorded February 20, 2007, in Plat Cabinet 10 at Slide #15-B, as Document number 2007003009, in the Town of Cortland, DeKalb County, Illinois.



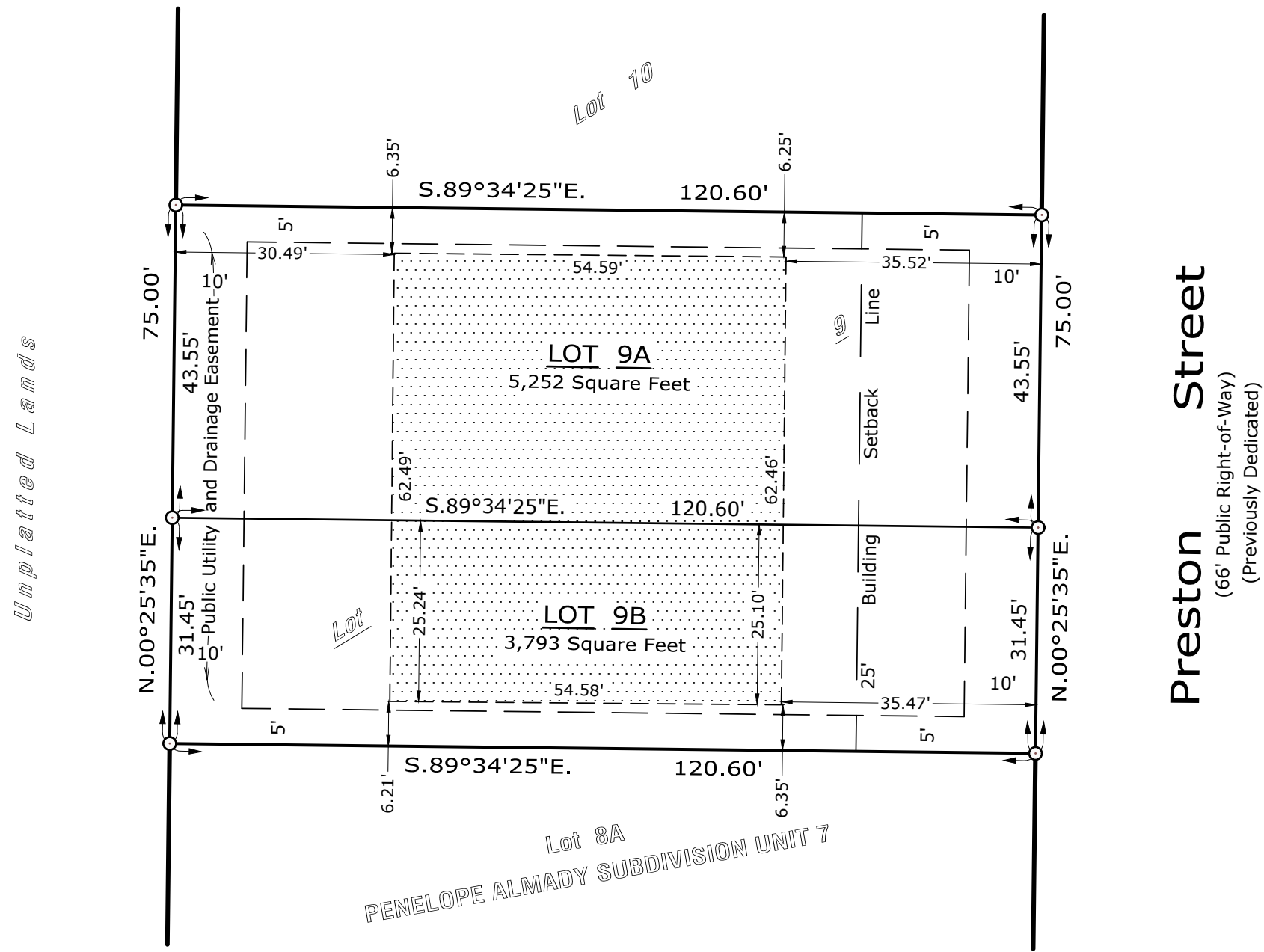
### LEGEND

- Set 3/4" Iron Pipe
- Concrete Foundation
- Boundary Line
- Lot Line
- Setback Line
- Easement Line

### Notes:

1) Easements and Building Lines are per Chestnut Grove - Unit 1 as recorded February 20, 2007, Plat Cabinet 10 at Slide #15-B, as document number 2007003009 in DeKalb County, Illinois.

2) Property is subject to covenants recorded February 20, 2007, Plat Cabinet 10 at Slide #15-B, as document number 2007003009 in DeKalb County, Illinois.



### OWNER'S CERTIFICATE

State of Illinois }  
County of DeKalb } ss

This is to certify that Finney Homes, LLC is the owner of the property described in the foregoing surveyor's certificate and has caused the same to be surveyed and subdivided as indicated on the attached plat for the uses and purposes therein set forth and does hereby acknowledge and adopt the same under the style and title of Penelope Almady Subdivision Unit 6, in the Town of Cortland, DeKalb County, Illinois, and further certify that to the best of our knowledge and belief, all lots shown hereon lie within DeKalb School District #428 in the State of Illinois.

Dated this \_\_\_\_ day of \_\_\_\_\_, A.D., 20\_\_\_\_.

By: \_\_\_\_\_  
Keith Almady, President  
Finney Homes, LLC  
535 Olin H. Smith Drive  
Sycamore, IL 60178

### NOTARY CERTIFICATE

State of Illinois }  
County of DeKalb } ss

I, the undersigned, a Notary Public in and for said County in the State aforesaid, do hereby certify that Keith Almady who is personally known to me to be the same person whose name is subscribed to the foregoing instrument as owner appeared before me this day in person and acknowledged that he signed and delivered the said instrument as his own free and voluntary act for the uses and purposes therein set forth.

Given under my hand and Notarial Seal this \_\_\_\_ day of \_\_\_\_\_ A.D., 20\_\_\_\_.

Notary Public

My commission expires \_\_\_\_\_

### TOWN OF CORTLAND ACCEPTANCE RESOLUTION

State of Illinois }  
County of DeKalb } ss

WHEREAS, Finney Homes, LLC, Owner of the land shown hereon have caused some to be subdivided and platted as shown, and

WHEREAS, the said land lies within the corporate limits of the Town of Cortland, Illinois, DeKalb County, Illinois.

NOW, THEREFORE BE IT RESOLVED by the Town of Cortland that the plat hereon be accepted and approved subject to the provisions of all applicable ordinances of the Town of Cortland.

Approved this \_\_\_\_ day of \_\_\_\_\_, A.D. 20\_\_\_\_.

\_\_\_\_\_  
Mayor, Mark Pietrowski, Jr.

\_\_\_\_\_  
Town Clerk, Cheryl L. Aldis

### COUNTY CLERK'S CERTIFICATE

State of Illinois }  
County of DeKalb } ss

I, Tasha Sims, County Clerk of DeKalb County, in the State of Illinois - do hereby certify that I have examined the records and have found no delinquent general taxes, no unpaid current general taxes, no delinquent special assessments or unpaid current special assessments against the tract of land described and plotted hereon.

This \_\_\_\_ day of \_\_\_\_\_, AD. 20\_\_\_\_.

By: \_\_\_\_\_  
Tasha Sims, DeKalb County, Illinois  
DeKalb County Clerk

### COUNTY RECORDER'S CERTIFICATE

State of Illinois }  
County of DeKalb } ss

This plat was filed for record in the Recorder's Office of DeKalb County, aforesaid on this \_\_\_\_ day of \_\_\_\_\_, 20\_\_\_\_ at \_\_\_\_\_ o'clock \_\_\_\_M. and recorded in Plat Cabinet \_\_\_\_ at Slide No. \_\_\_\_ as Document No. \_\_\_\_.

By: \_\_\_\_\_  
Tasha Sims, DeKalb County, Illinois  
DeKalb County Recorder

### TOWN ENGINEER CERTIFICATE

State of Illinois }  
County of DeKalb } ss

I, Brandy Williams, do hereby certify that the required improvements have been installed, or the required bond has been posted for the completion of all required land improvements.

Dated at Cortland, Illinois, this \_\_\_\_ day of \_\_\_\_\_, A. D. 20\_\_\_\_.

By: \_\_\_\_\_, P.E.  
Town Engineer

### SURVEYOR'S CERTIFICATE

State of Illinois }  
County of Kane } ss

This is to certify that I, Carol A. Sweet-Johnson, an Illinois Professional Land Surveyor, have surveyed and subdivided the following described property.

Lot 9 in Chestnut Grove - Unit 1, a subdivision of part of the Southwest Quarter of Section 28 and part of the Northwest Quarter of Section 33, Township 40 North, Range 5 East of the Third Principal Meridian, according to the plat thereof recorded February 20, 2007, in Plat Cabinet 10 at Slide #15-B, as Document Number 2007003009, in the Town of Cortland, DeKalb County, Illinois.

I, further certify that the Property shown on the Plat hereon drawn is within the corporate limits of the Town of Cortland which has adopted a comprehensive plan and which is exercising the special powers authorized by Division 12 Article 11 of the Illinois Municipal Code as heretofore and hereafter amended.


I, further certify that the property covered by this subdivision is located within Zone X, which is not a Special Flood Hazard Area as identified by the Federal Emergency Management Agency on the Flood Insurance Rate Map, Panel No. 17037C0275E dated January 2, 2009.

All measurements are shown in feet and decimal parts thereof.

This Professional Service conforms to the current Illinois Minimum Standards for a Boundary Survey.

Given under my hand and seal in Batavia, Illinois, this 19th day of July A.D. 2024.

\_\_\_\_\_  
Carol A. Sweet-Johnson  
Illinois Professional Land Surveyor No. 35-3342  
License Expiration Date: November 30, 2024



PREPARED BY:



ASM Consultants, Inc.  
16 E Wilson St, Batavia IL 60510  
(630) 879-0200 - advanced@advct.com  
Professional Design Firm #184-006014 Expires 4/30/2025  
© COPYRIGHT 2024, ASM CONSULTANTS, INC. ALL RIGHTS RESERVED.

**7/19/2024- Issued for Review**