

# Stormwater Project Updates

---

August 10, 2021



**We do amazing.**

# Riverwalk Slope Failure at Bay Ave.



# Riverwalk Slope Failure at Bay Ave.




# Riverwalk Slope Failure – Proposed Repair




Umbrellas provided by others

# Riverwalk Slope Failure – Proposed Repair



# Riverwalk Slope Failure – Proposed Repair



Umbrellas provided by others

# Riverwalk Slope Failure – Proposed Repair



Umbrellas provided by others

# Warm Springs Road Culvert Crossing





# Warm Springs Road Culvert Crossing



# Warm Springs Road Culvert Crossing



# Warm Springs Road Culvert Crossing



# Warm Springs Road Culvert Crossing



# Lake Oliver Sedimentation



# Lake Oliver Sedimentation - 2021



# Lake Oliver Sedimentation – June 2021



# Lake Oliver Sedimentation – June 2021





# Lake Oliver Sedimentation - 2012



Approx. 3.5 acres  
Approx. 25,000 cubic yards  
(4 foot depth)

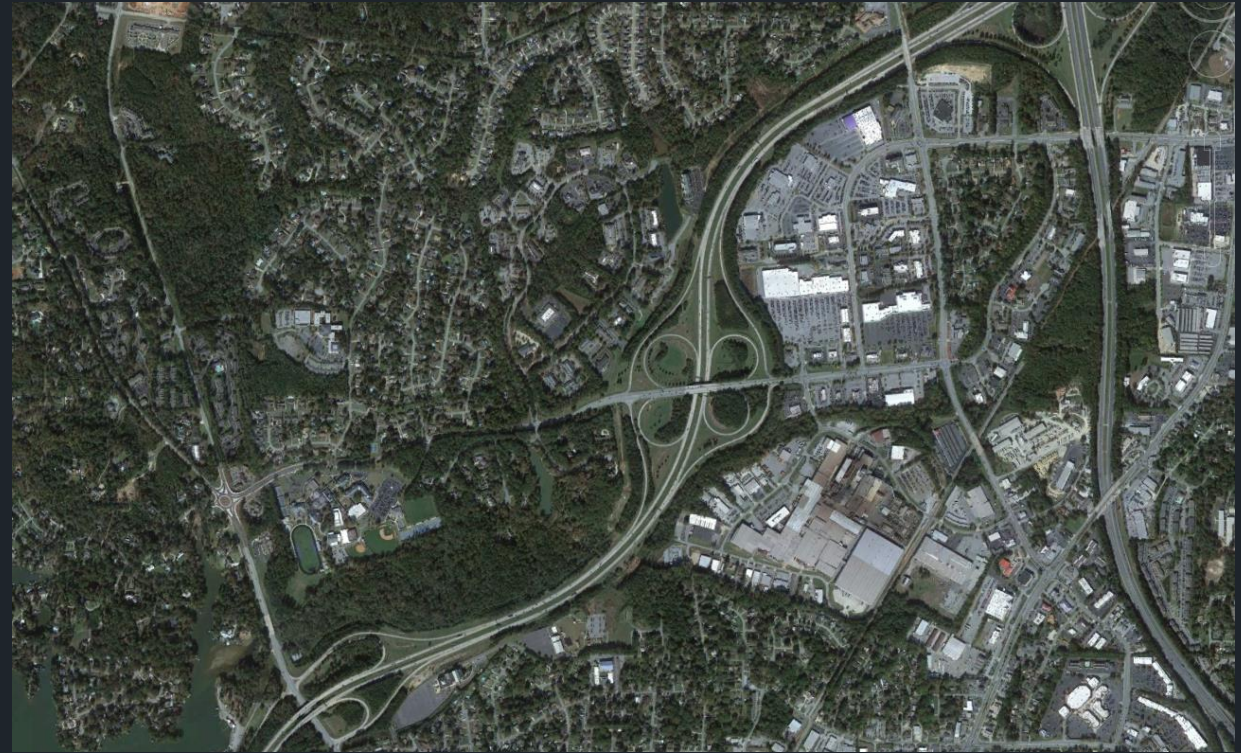
# Lake Oliver Sedimentation - 1999



# Lake Oliver Sedimentation – Flood Map

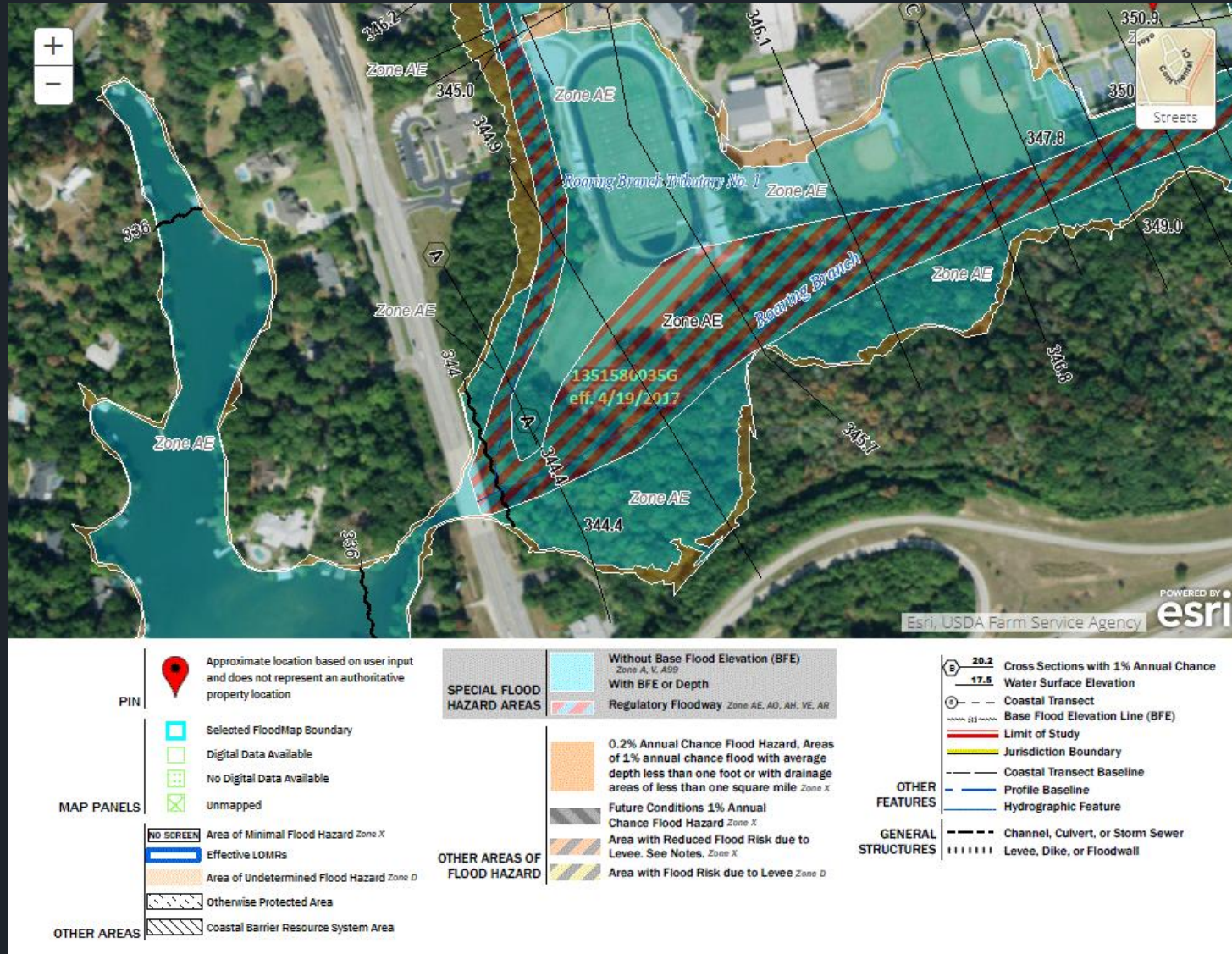


1993

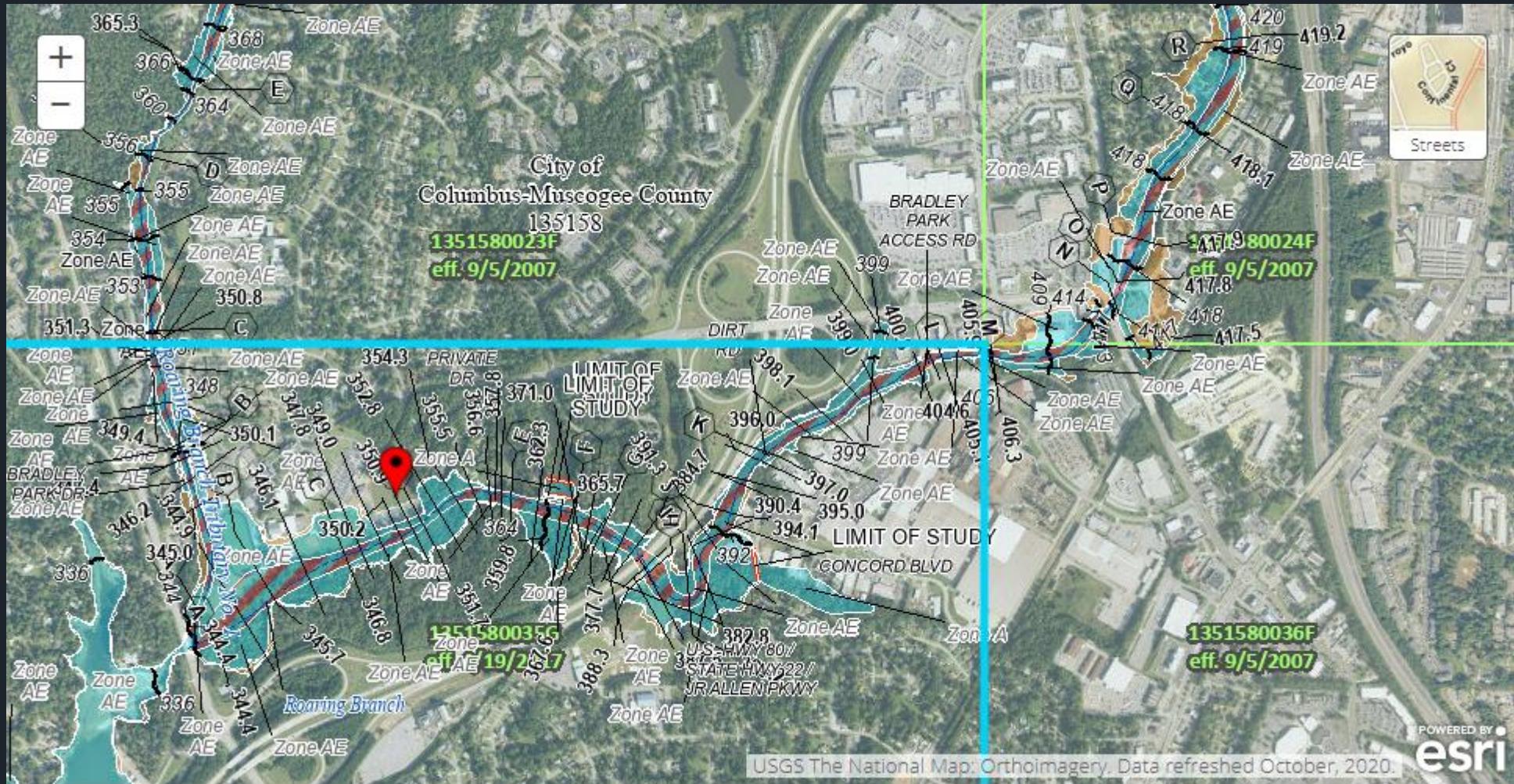


2021

# Lake Oliver Sedimentation – Flood Map



# Lake Oliver Sedimentation – Flood Map



*Thank You!*

**BARGE**  
DESIGN SOLUTIONS

BARGEDESIGN.COM