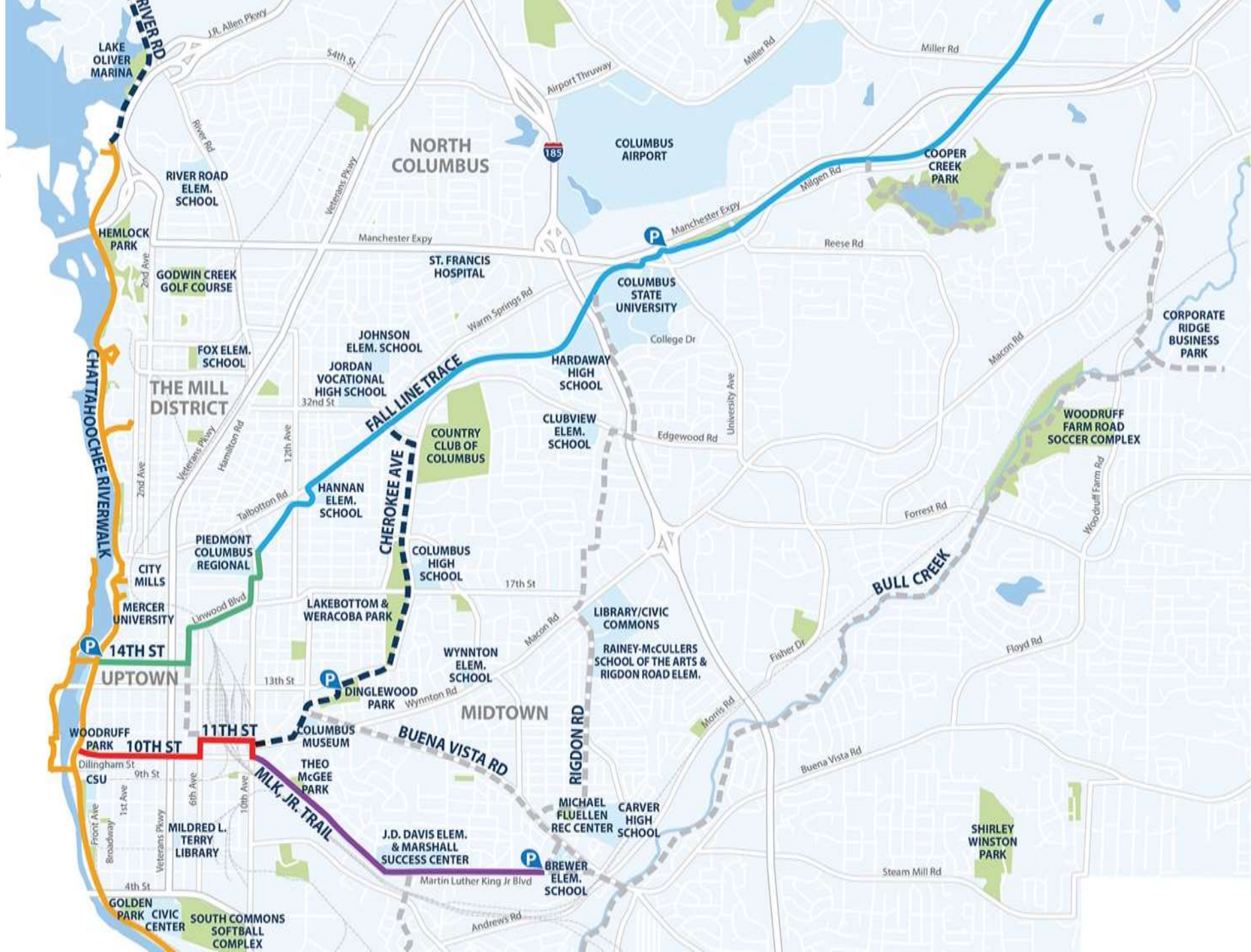






# Dragonfly Trail Network

River Road & Dinglewood Park Alignment

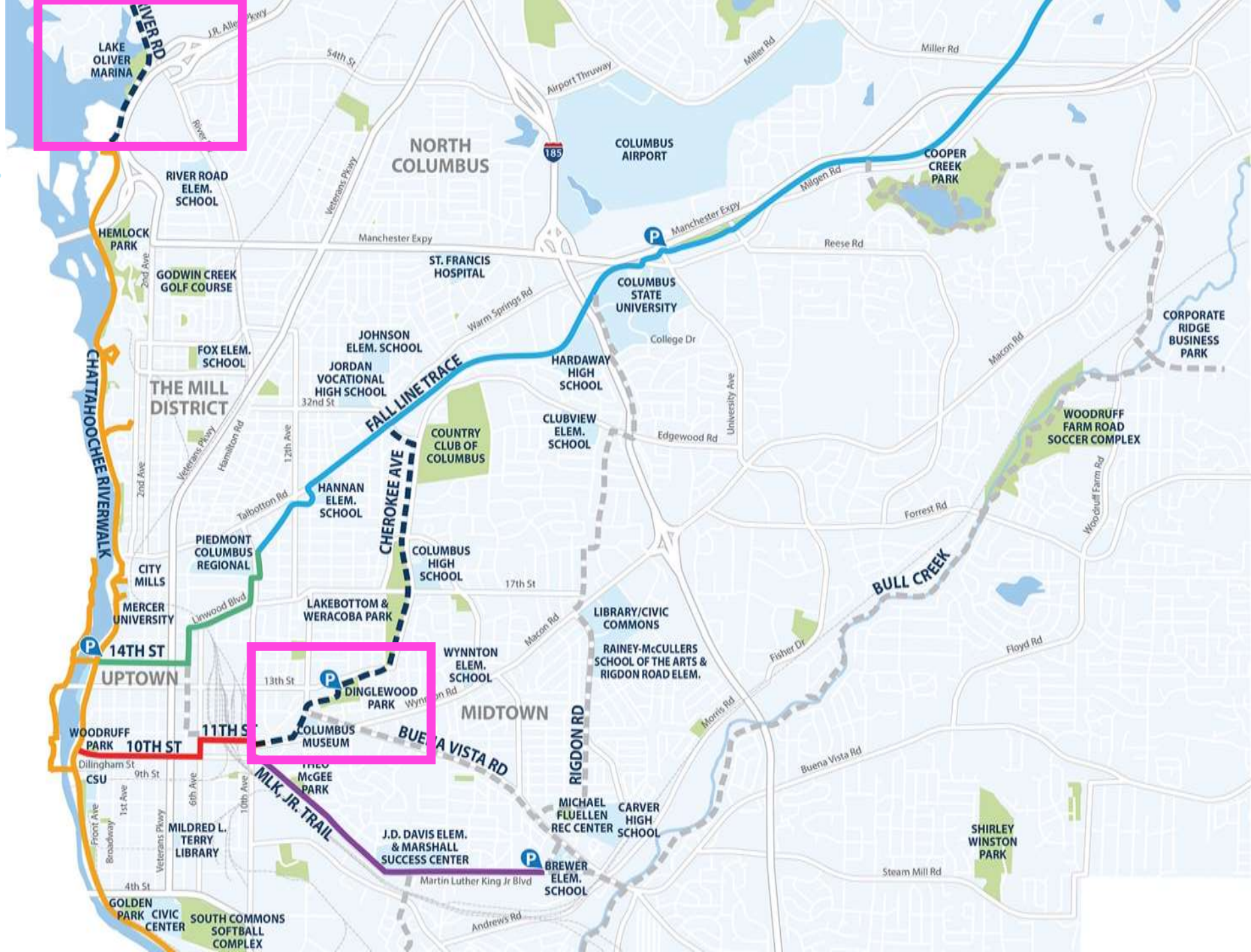
June 14, 2022



### Master Plan Legend

-  Trailhead
-  Chattahoochee RiverWalk
-  Fall Line Trace
-  Linwood Connector (2019)
-  MLK Jr. Trail (2019)
-  10th St. Connector (2022)
-  Follow Me Trail
-  Trail in Design
-  Future Trail
-  Park
-  School / Public Area Facility
-  Creek / River





### Master Plan Legend

- Trailhead
- Chattahoochee RiverWalk
- Fall Line Trace
- Linwood Connector (2019)
- MLK Jr. Trail (2019)
- 10th St. Connector (2022)
- Follow Me Trail
- Trail in Design
- Future Trail
- Park
- School / Public Area Facility
- Creek / River





**Columbus Dragonfly Trails**  
 -- River Road Connection  
 Concept Plan



# River Road Connector

- Single most requested connection from community
- Connects North Columbus residents to Mill District, Uptown, Midtown, & the Fall Line Trace
- Significantly improves safety & accessibility
- Will not affect vehicular commute
- Provides access to high volume of citizens with a relatively small amount of funding
- Fully funded & designed; ready to bid





Existing Conditions

## Funding Sources

Project Cost: \$850,000

- Design & Engineering
  - \$100,000 Dragonfly Trails
- Construction
  - \$183,000 Columbus Water Works
  - \$283,000 Dragonfly Trails
  - \$283,000 City of Columbus

Project is **fully funded**  
and **ready to bid**  
with City Council  
approval on routing.



# River Road Connector – \$850,000



*Existing*



*Future*



# River Road Connector – \$850,000

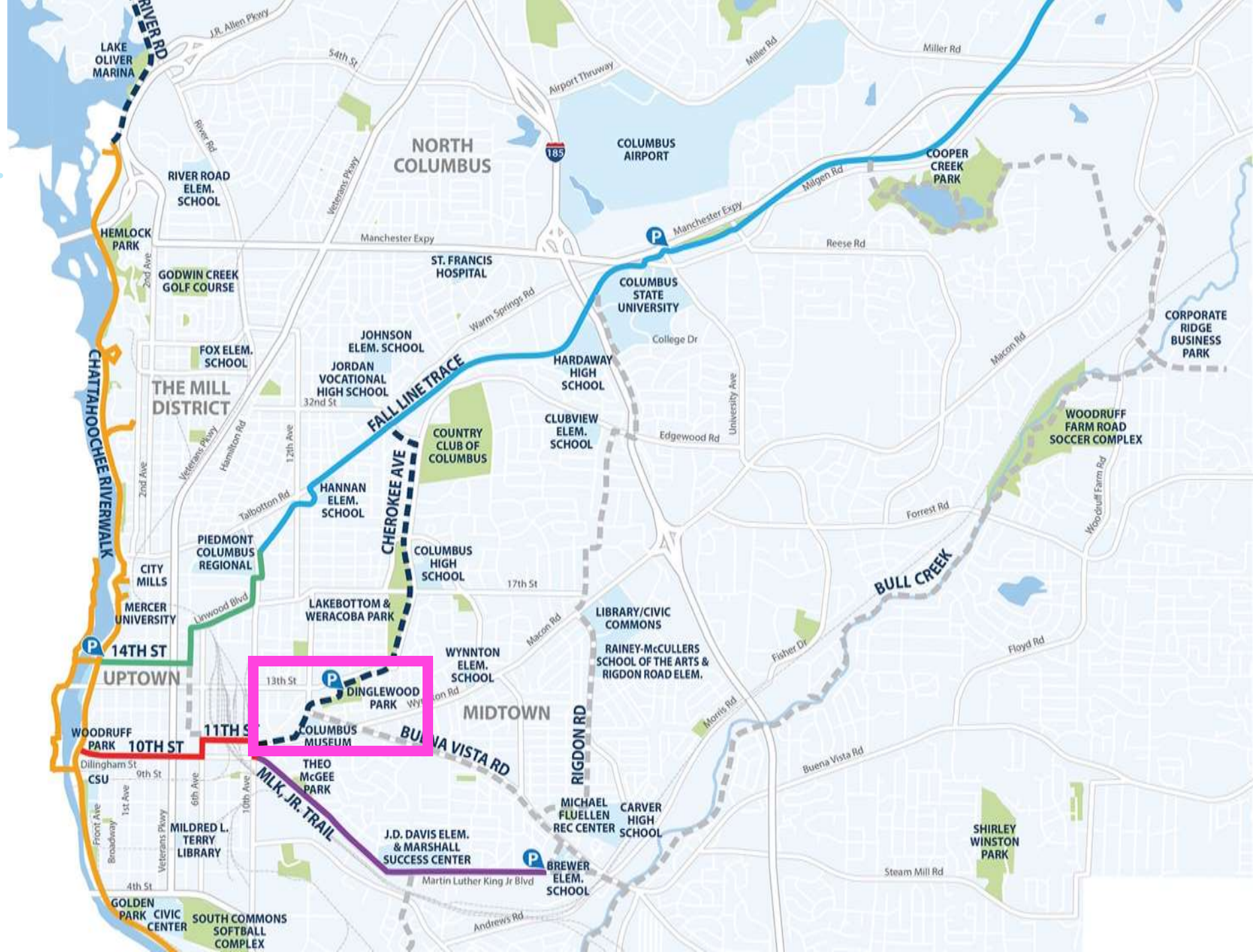


*Existing*



*Future*





### Master Plan Legend

- Trailhead
- Chattahoochee RiverWalk
- Fall Line Trace
- Linwood Connector (2019)
- MLK Jr. Trail (2019)
- 10th St. Connector (2022)
- Follow Me Trail
- Trail in Design
- Future Trail
- Park
- School / Public Area Facility
- Creek / River



# Midtown Connector

*MLK to RiverWalk  
Under Construction*

**Segment 1**  
0.9 Miles





**Segment 2**  
0.9 Miles

**Segment 3**  
0.8 Miles

**Fall Line Trace**

**MLK Jr. Trail**

## Legend

-  Existing Trail
-  Trail Under Construction
-  Parks & Open Spaces
-  Schools





# Dinglewood Park

Bradley Drive to 18<sup>th</sup> Avenue



**MLK to RiverWalk**  
Under Construction

**COLUMBUS  
HOUSING  
AUTHORITY**

**COLUMBUS  
MUSEUM**

**DINGLEWOOD  
PARK**





# Dinglewood Park Connection



- Builds off of existing 33-miles of trail network
- Stakeholder support from Columbus Museum, Housing Authority, MCSD, Midtown Inc., and Property & Business Owners of Villages on 13th
- Connects neighborhoods & trail users to attractions, restaurants, parks, and a grocery store
- Connects Midtown to Uptown Columbus
- Improved Trailhead & Parking





## Funding Sources

Project Cost: \$1.4M

- Design & Engineering
  - \$110,350 Dragonfly Trails
- Construction
  - \$200,000 Housing Authority
  - \$200,000 RTP Grant, DNR
  - \$900,000 Dragonfly Trails & City

*Existing Conditions*



Existing Conditions





Future Conditions





Existing Conditions





Future Conditions





# Revitalize 11<sup>th</sup> Street Underpass – \$275,000



Existing



Future



# 11th Street Underpass Mural - \$10,000



## NEW CONCEPT


- includes runner, biker, bamboo, school lily
- note on tunnel design: dragonflies can be painted in with a stencil



A.J. McCLUNG  
YMCA

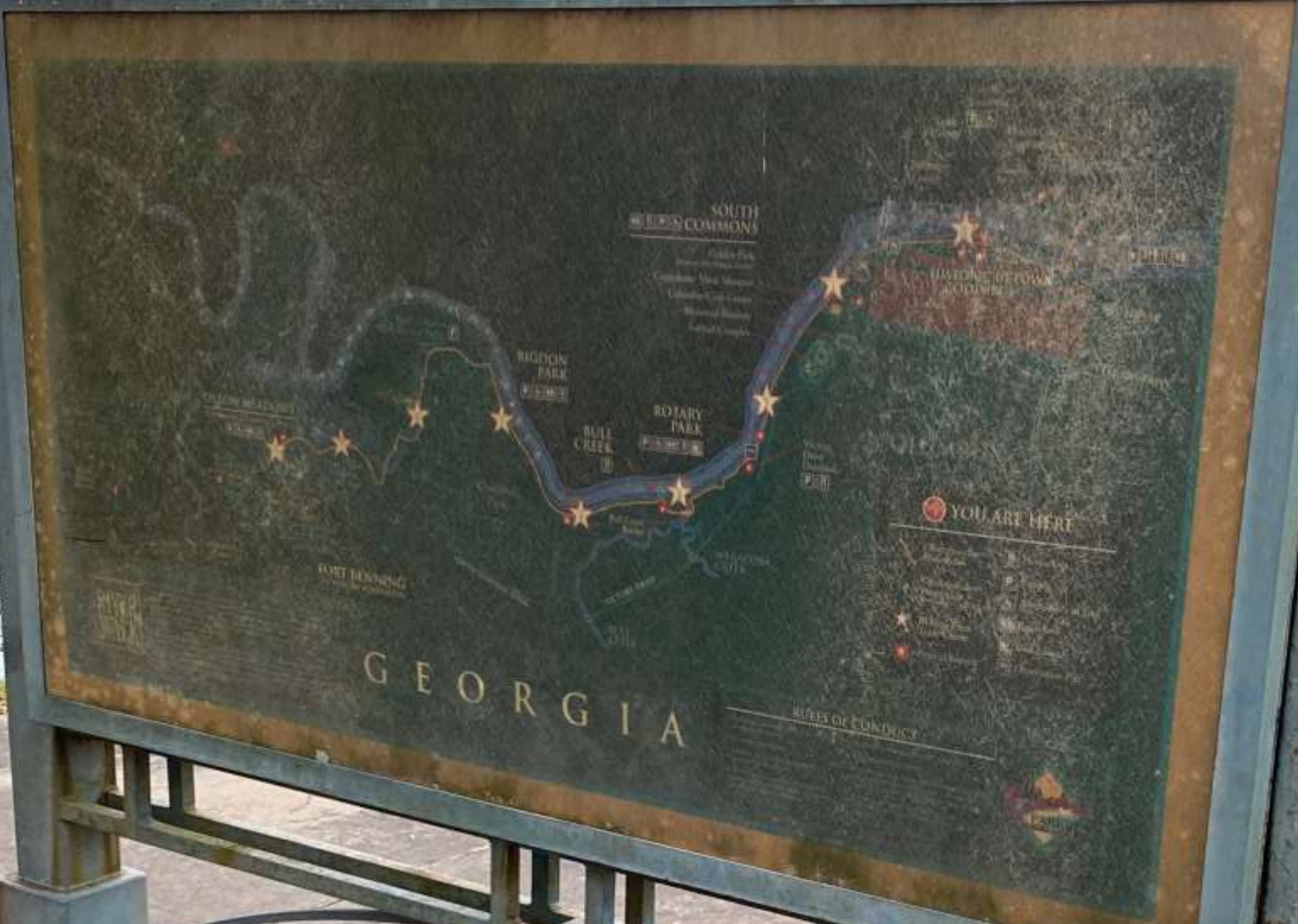








# SOUTH TRAIL











# Public Art Investment



- **11th Street Underpass, \$275,000**
  - Pressure Washing & Painting
  - New Lighting Installation
  - Mural
  - Starting July 2022
- **A.J. McClung Mural on MLK Jr. Trail, \$40,000**
  - Unveiling June 29th at 9am
- **New & Updated RiverWalk Signage, \$60,000**
  - 11 Renovated
  - 5 New on Northern RiverWalk





**Becca Zajac**  
Dragonfly Trails  
706.405.0009  
[becca@dragonflytrails.org](mailto:becca@dragonflytrails.org)

