
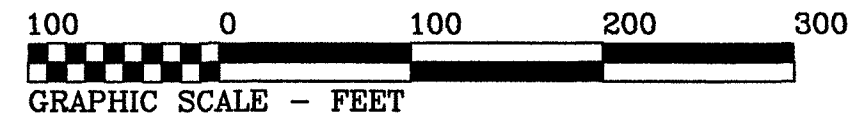



NOTES:
 1. ALL DRAINAGEWAY BANKS ARE SUBJECT TO NATURAL EROSION. THE CONSOLIDATED GOVERNMENT OF COLUMBUS SHALL NOT BE RESPONSIBLE FOR ANY EROSION TO SAID BANKS OR THE STABILIZATION THEREOF.
 2. PRIOR TO COMMENCING ANY LAND DISTURBING ACTIVITY ON ANY OF THESE LOTS, A TREE PROTECTION/PLANTING PLAN MUST BE APPROVED FOR A MINIMUM OF 10 TREE DENSITY UNITS PER ACRE AND COMPLY WITH THE APPLICABLE SECTIONS OF CITY ORDINANCE NO. 02-43.
 3. IMPROVEMENTS HAVE BEEN OMITTED.

CFN: 2011004984
 FILED IN OFFICE
 02/22/2011 02:49PM
 PLAT Bk: 00163 Pg: 2
 M. Linda Pierce
 CLERK OF SUPERIOR COURT
 MUSCOGEE COUNTY

LEGEND
 ○ IRON STAKE FOUND
 ⊗ DRILL HOLE
 ⊕ REBAR & CAP SET
 ⊙ KNURLED SPIKE SET



STANSTILL, LLC
 (DEED BOOK 8484, PAGE 106)



SURVEYOR'S CERTIFICATE
 IT IS HEREBY CERTIFIED THAT THIS PLAT IS TRUE AND CORRECT AND WAS PREPARED FROM AN ACTUAL SURVEY OF THE PROPERTY BY ME OR UNDER MY SUPERVISION; THAT ALL MONUMENTS SHOWN HEREON ACTUALLY EXIST AND THEIR LOCATION, SIZE, TYPE AND MATERIAL ARE CORRECTLY SHOWN.

THE FIELD DATA UPON WHICH THIS PLAT IS BASED HAS A CLOSURE PRECISION OF ONE FOOT IN 32,845 FEET, AND AN ANGULAR ERROR OF 03" PER ANGLE POINT AND WAS ADJUSTED USING LEAST SQUARES RULE.

THE FOLLOWING TYPE EQUIPMENT WAS USED TO OBTAIN THE LINEAR AND ANGULAR MEASUREMENTS USED IN THE PREPARATION OF THIS PLAT: TOPCON GTS-3030 TOTAL STATION.

THIS PLAT HAS BEEN CALCULATED FOR CLOSURE AND WAS FOUND TO BE ACCURATE WITHIN ONE FOOT IN MORE THAN 40,000 FEET.

A. B. MOON, JR.
 REGISTERED GEORGIA LAND SURVEYOR NO. 782
 3900 ROSEMONT DRIVE
 COLUMBUS, GEORGIA, 31904
 (706) 327-8306

OWNER'S CERTIFICATE
 THE UNDERSIGNED CERTIFIES THAT HE OR SHE IS THE FEE SIMPLE OWNER OF THE LAND SHOWN ON THIS PLAT AND THAT THE PLAT AND THE PUBLIC IMPROVEMENTS CONTAINED THEREIN OR ASSOCIATED THEREWITH MEET ALL APPLICABLE REQUIREMENTS AND STANDARDS OF THE COLUMBUS UNIFIED DEVELOPMENT CODE.

OWNER'S NAME: W. C. BRADLEY CO.
 OWNER'S ADDRESS: 1001 FRONT AVE.
 COLUMBUS, GA 31901 DATE: 2-14-2011
 [Signature] OWNER'S SIGNATURE

CERTIFICATE FOR ENGINEERING APPROVAL
 STREETS AND STORM DRAINAGE DESIGN CONFORMANCE PLANS AND EASEMENTS MEET THE REQUIREMENTS OF THE COUNCIL OF COLUMBUS, GEORGIA AND ARE APPROVED BY THE DEPARTMENT OF ENGINEERING OF COLUMBUS, GEORGIA.

DATE: 02/22/11
 [Signature]
 DEPARTMENT OF ENGINEERING

CERTIFICATE FOR FINAL PLAT APPROVAL
 ALL REQUIREMENTS OF THE COLUMBUS UNIFIED DEVELOPMENT CODE HAVING BEEN REPRESENTED AS BEING FULFILLED BY THIS PLAT, THE UNDERSIGNED ACTING UNDER AUTHORITY OF THE CITY COUNCIL OF THE COLUMBUS CONSOLIDATED GOVERNMENT HEREBY APPROVES THIS PLAT FOR RECORDATION BY THE CLERK OF THE SUPERIOR COURT.

DATE: 2/22/11
 [Signature]
 DIRECTOR OF PLANNING

REPLAT OF
 PARCEL ONE & PARCEL TWO
 PLAT OF
 LOT 4, PART OF LOT 5, BLOCK "G"
 PROPERTY OF

DEVELOPERS-INVESTORS, INC.
 AND ADJACENT PROPERTIES
 LYING IN LAND LOTS 55, 56, 65 & 66, 8th DISTRICT
 COLUMBUS, MUSCOGEE COUNTY, GEORGIA
 Scale 1" = 100' 17 January 2011
MOON, MEEKS, MASON & VINSON, INC.
 Civil Engineers Columbus, Georgia