



**FIGURE 6-3. EXISTING ROADWAY FUNCTIONAL CLASSIFICATION**

University Avenue and Central Avenue are functionally classified as A-Minor Arterials



FIGURE 6-6. EXISTING ROADWAY GEOMETRY

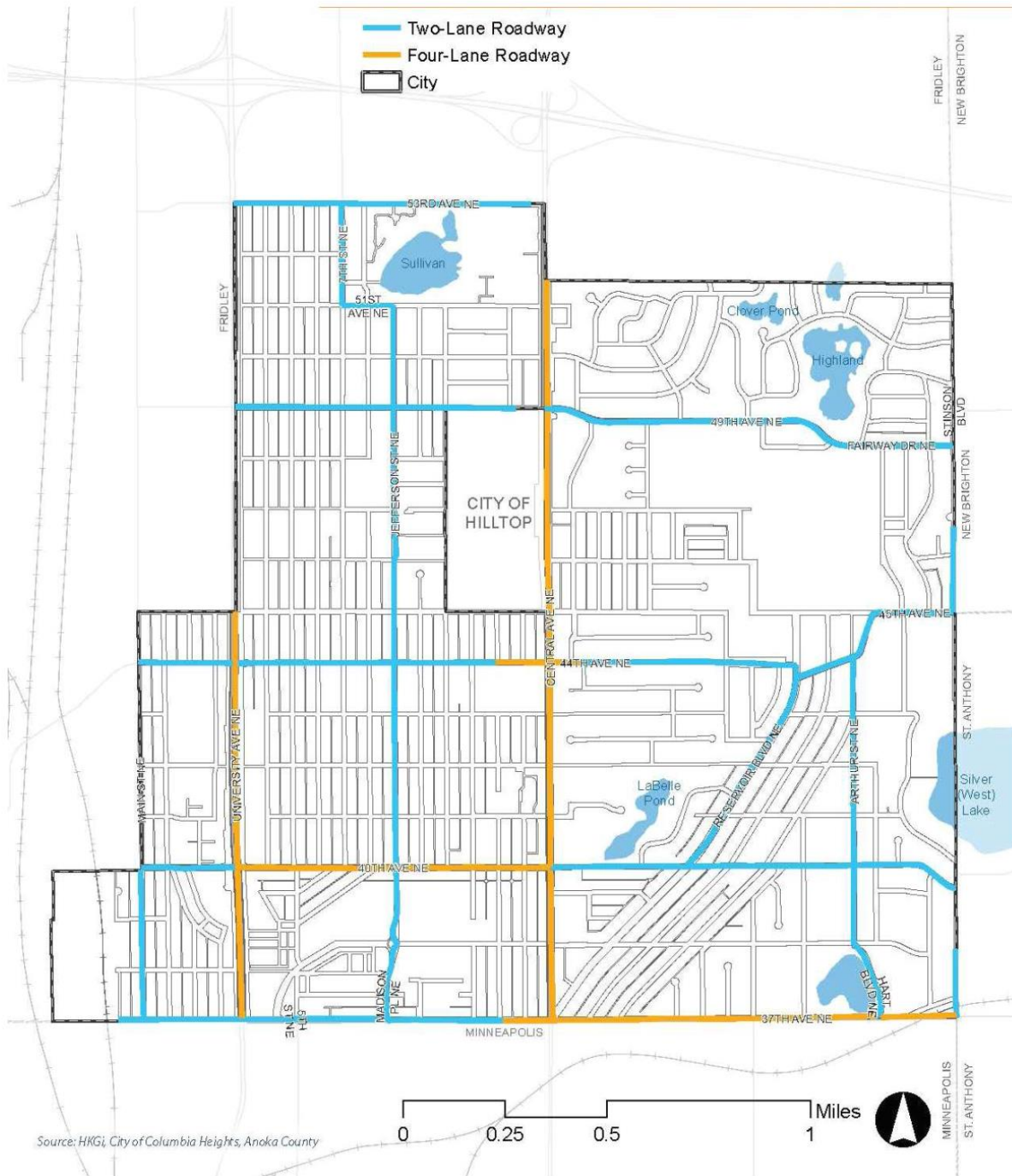
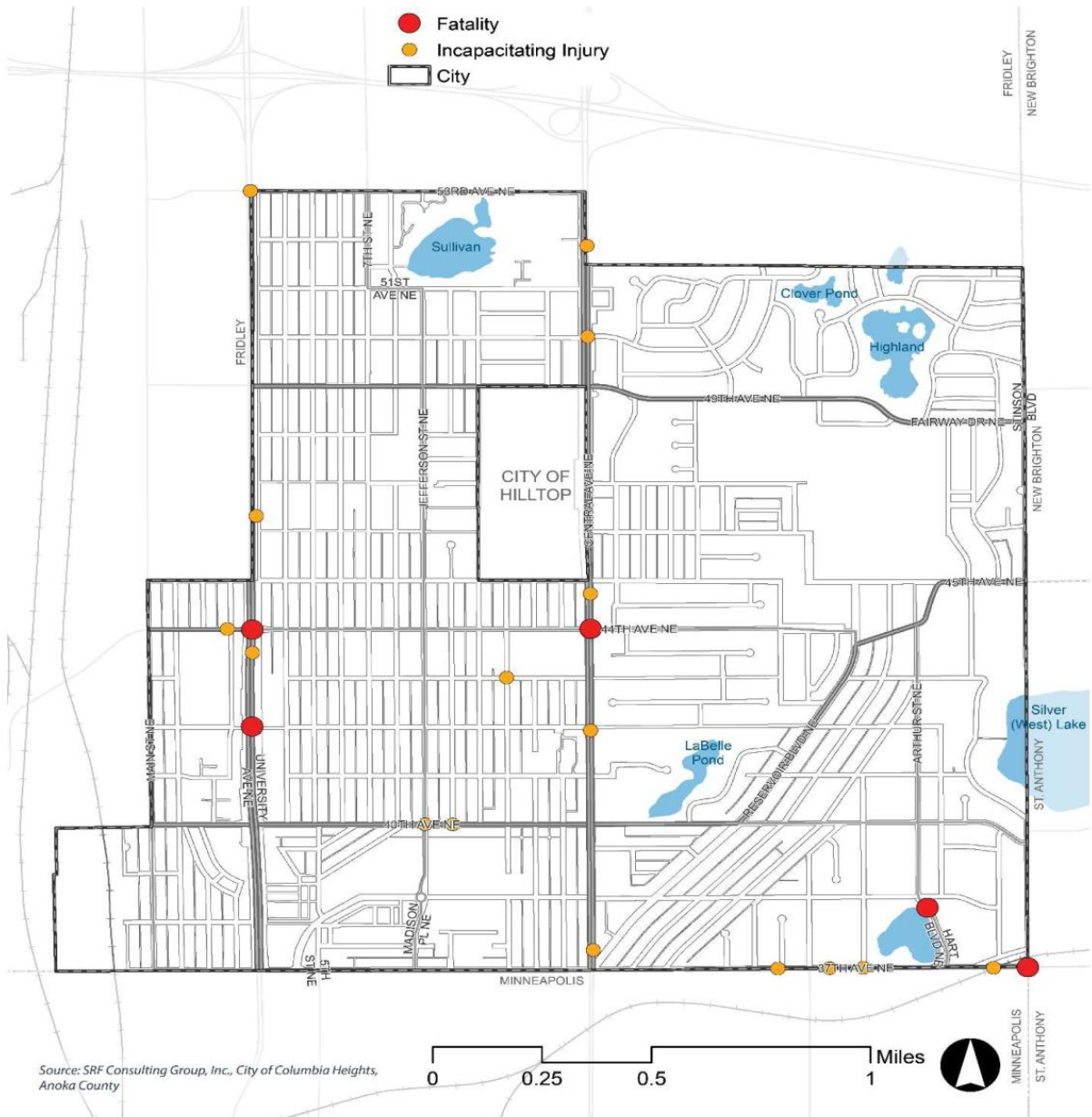


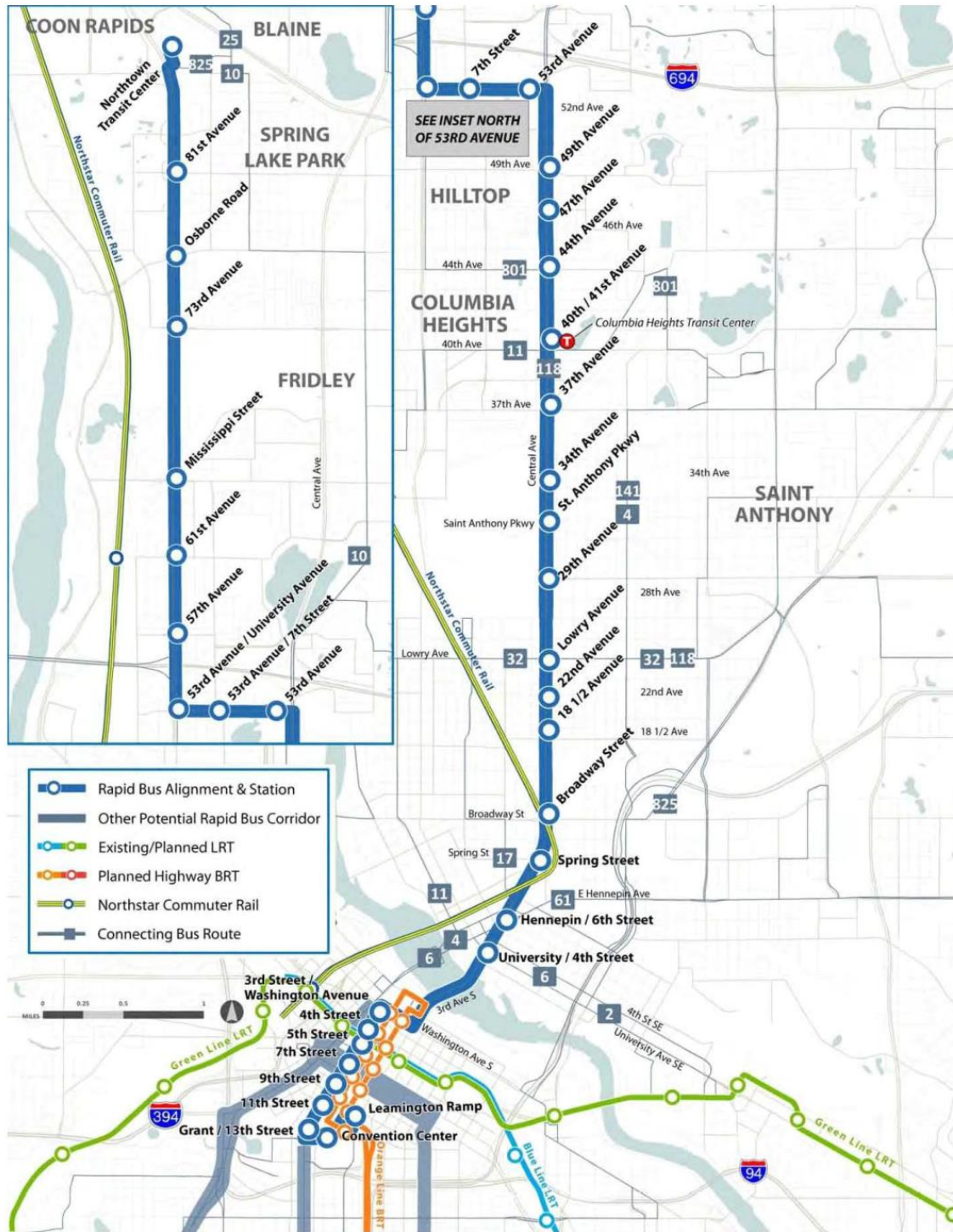
FIGURE 6-9. HIGH SEVERITY CRASH LOCATIONS



Source: SRF Consulting Group, Inc., City of Columbia Heights, Anoka County



FIGURE 6-11. BUS RAPID TRANSIT BUS CONCEPT



Source: Arterial Transitway Corridors Study

FIGURE 6-12. BICYCLE AND TRAIL FACILITIES

