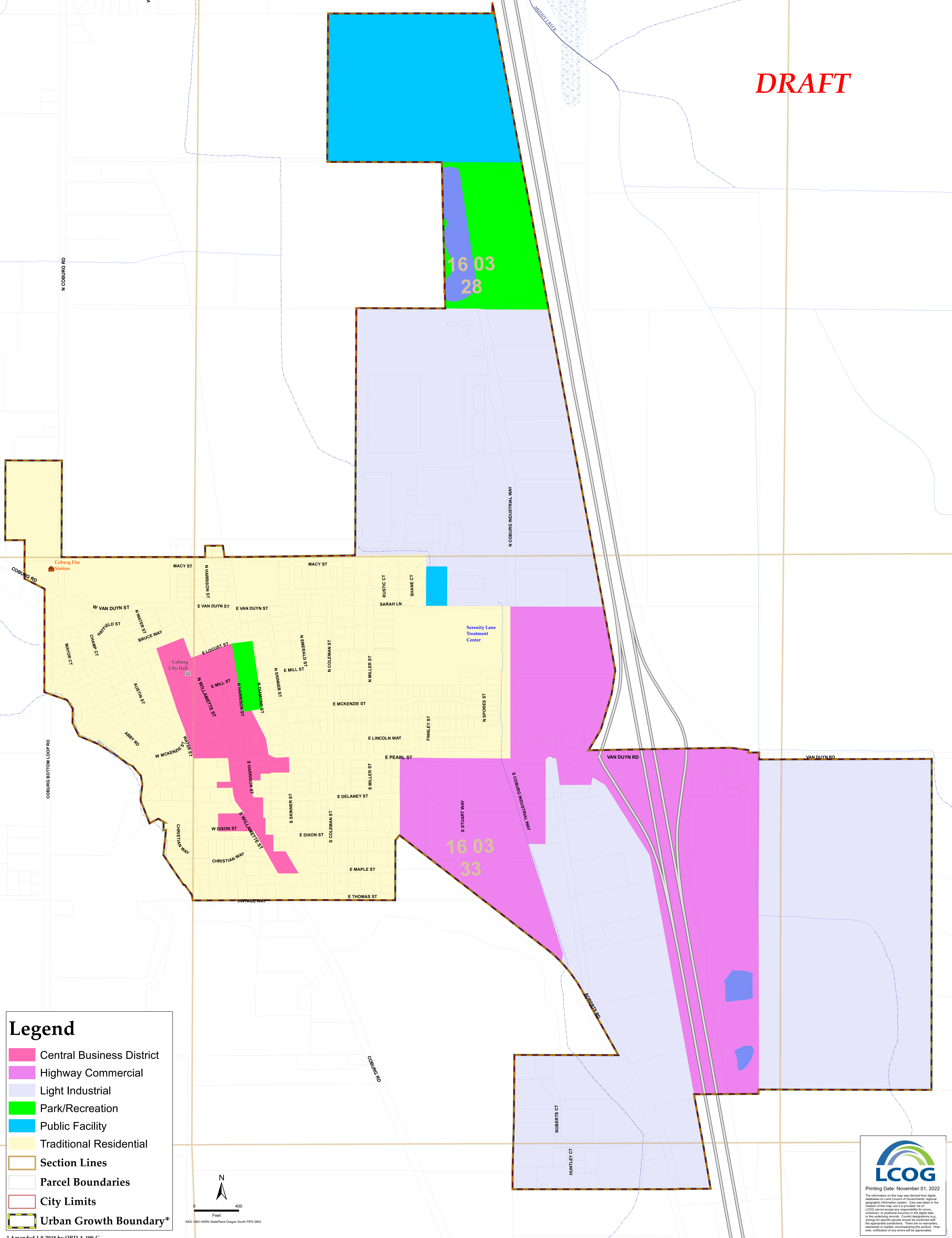




City of Coburg Comprehensive Plan

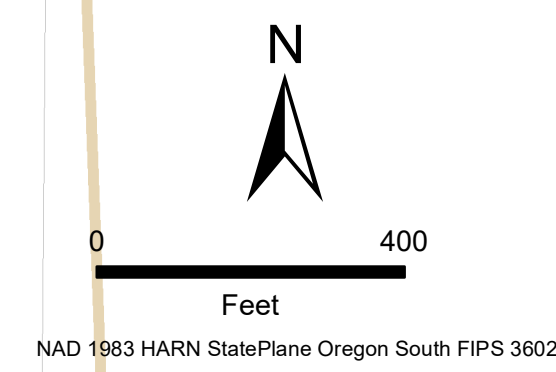

DRAFT



Legend

- Central Business District
- Highway Commercial
- Light Industrial
- Park/Recreation
- Public Facility
- Traditional Residential
- Section Lines
- Parcel Boundaries
- City Limits
- Urban Growth Boundary*

* Amended 1-9-2018 by ORD A-199-G

Printing Date: November 01, 2022

The information on this map was derived from digital databases on Lane County of Government's regional geographic information system. Care was taken in the creation of this map, but it is provided "as is". LCOG cannot accept any responsibility for errors, omissions, or distortions inaccuracy in the digital data or the underlying records. Current designations (e.g., zoning) for specific parcels should be confirmed with the appropriate jurisdiction. There are no warranties, expressed or implied, accompanying this product. However, notification of any errors will be appreciated.