

RESOLUTION NO. 2020-55

A RESOLUTION OF THE CITY OF COACHELLA CITY COUNCIL APPROVING CONDITIONAL USE PERMIT NO. 321, CONDITIONAL USE PERMIT NO. 322, AND ARCHITECTURAL REVIEW 20-03 TO ALLOW THE CONSTRUCTION OF A MULTI-TENANT RESTAURANT/RETAIL BUILDING INCLUDING A 2,000 SQ. FT. DRIVE-THRU COFFEE SHOP AND 4,500 SQ. FT. RESTAURANT/OFFICE SPACE, AND A 12-FUELING POSITION CANOPY FOR SERVICE STATION AND A 4,088 SQ. FT. MINI-MARKET WITH ALCOHOL SALES AND 24 HOUR OPERATION ON 3.1 ACRES OF VACANT LAND LOCATED AT THE NORTHEAST CORNER OF FIRST STREET AND CESAR CHAVEZ STREET. (APN 778-020-007 AND 778-010-017) FOUNTAINHEAD DEVELOPMENT (APPLICANT)

WHEREAS, Fountainhead Development (applicant) has filed Conditional Use Permit No. 321, Conditional Use Permit No. 322, and Architectural Review No. 20-03 to allow for the construction of a multi-tenant restaurant/retail building including a 2,000 sq. ft. drive-thru Coffee Shop and 4,500 sq. ft. restaurant/office space, and a 12-fueling position Canopy for Service Station and a 4,088 sq. ft. mini-market with alcohol sales and 24 hour operations on 3.1 acres of vacant land located at the NEC of Cesar Chavez Street and First Street; and,

WHEREAS, on January 15, 2020 the Planning Commission had a policy discussion on the proposed project and on February 5, 2020 the Planning Commission had a second policy discussion and directed Staff to work with the applicant on the proposed uses and considered the original entitlement under CUP No. 233 and AR No. 07-20 which included auto related uses such as the proposed service station and the proposed drive thru use; and,

WHEREAS, on July 5, 2020 the City gave public notice as required under Government Code Section 66451.3 by mailing notices to property owners within at least 300 feet of the project and publishing a public notice in the Desert Sun of the holding of a public hearing at which the project would be considered; and,

WHEREAS, a public hearing was held to consider CUP No. 321, CUP No. 322, and AR No. 20-03, as well as TPM No. 37940 (as part of the development under separate resolution No. PC2020-07) at a regular Planning Commission meeting, on July 15, 2020 in the Coachella Permit Center located at 53-990 Enterprise Way, Coachella, California; and,

WHEREAS, the proposed project is in conformity with the City's General Plan and appropriate for the affected subject site, and not likely to be detrimental to the adjacent properties or residents; and,

WHEREAS the proposed project is exempt from the California Environmental Quality Act (CEQA), pursuant to CEQA Guidelines Section 15332 as an infill development because the project involves development on a site under five acres where the parcel complies with General

Plan policies and zoning regulations; and,

WHEREAS, the proposed project could not adversely affect the general health, safety and welfare of the community.

NOW, THEREFORE, be it resolved, that the City Council of the City of Coachella, California does hereby approve Conditional Use Permit No. 321, Conditional Use Permit No. 322, and Architectural Review No. 20-03, subject to the findings and conditions of approval listed below.

FINDINGS FOR CUP 321, CUP 322, AND AR 20-03:

1. The proposed use will not be in conflict with, but will be in harmony with and in accordance with the objectives of the Coachella General Plan 2035, except as recognized that the project has vested rights as to the number of drive-thru restaurants and service stations previously vested under CUP No. 233 and AR No. 07-20. Staff requested direction from the Planning Commission at the June 3, 2015, Planning Commission hearing through a policy discussion item on the agenda. The Commission did find that the proposed drive-thru and service station are in harmony with the immediate vicinity of the proposed site and indicated that any future proposed development on the vacant portion of the site must be in strict compliance with the newly adopted City of Coachella General Plan 2035.
2. The proposed uses will be located, designed, constructed, operated and maintained so as to be compatible with the existing or intended character of the general vicinity and shall not change the essential character of the same area. The proposed project is in compliance with the applicable development standards of the City's Zoning Code. The site plan proposes the construction and operation of a development consisting of a multi-tenant restaurant/retail building including a 2,000 sq. ft. drive-thru Coffee Shop and 4,500 sq. ft. restaurant/office space, and a 12-fueling position Canopy for Service Station and a 4,088 sq. ft. mini-market with alcohol sales and 24 hour operations on 3.1 acres of vacant land, in accordance with section 17.74.010 of the Coachella Municipal Code.
3. Consideration is given to harmony in scale, bulk, coverage and density, to the availability of public facilities and utilities, to harmful effect, if any, upon desirable neighborhood character, to the generation of traffic and the capacity of surrounding streets, and to any other relevant impact of the development. The proposed development consists of a multi-tenant restaurant/retail building including a 2,000 sq. ft. drive-thru Coffee Shop and 4,500 sq. ft. restaurant/office space, and a 12-fueling position Canopy for Service Station and a 4,088 sq. ft. mini-market with alcohol sales and 24 hour operations on 3.1 acres of vacant land which will provide City residents and regional residents with an alternative dining choice and an additional service station with a convenience store which will provide convenience to motorist within the region. The proposed use is compatible with existing adjacent uses which include similar land uses and large commercial development sites.
4. Where the proposed use may be potentially hazardous or disturbing to existing or reasonably expected neighboring uses, it must be justified by the common public interest as a benefit to

the community as a whole. The proposed development will be compatible with the neighboring properties with respect to land development patterns and application of architectural treatments. The plans submitted for this project propose a building with similar architectural features to the adjoining existing architectural theme of the commercial center as well as adjoining commercial development within the immediate vicinity of the proposed site. The surrounding properties to the south and to the east are vacant and can provide for similar commercial development. As such, the proposed buildings will be in keeping with the scale, massing, and aesthetic appeal of the existing neighborhood and future development.

5. The proposed use will include three new vehicular approaches to the property designed to improve off-site and on-site vehicular circulation for existing traffic on surrounding public streets or roads. Evidence of this is reflected in the provided site plan design. The three new proposed drive isles and internal circulation have been reviewed and approved by the Fire Department and the Engineering Department.

CONDITIONS OF APPROVAL FOR CUP 321, CUP 322 AND AR 20-03:

1. Conditional Use Permit No. 321, Conditional Use Permit No. 322, and Architectural Review No. 20-03 are approved for 12 months from the effective date of approval unless an extension of time is requested by the applicant and granted by the Planning Commission. Issuance of building permits and pursuit of construction will vest the proposed project which includes all three application mentioned above.
2. Tentative Parcel Map No. 37940 is approved for 24 months from the final date of City Council approval unless a one year time extension is requested by the applicant and approved by the Planning Commission. Exhibit 1 is approved herein by reference. A reciprocal access easement shall be reserved over all common-area driveways and parking lots for the benefits of all lots within Tentative Parcel Map No. 37940. All required drainage easements for benefitted properties using Parcel 7 of Tentative Parcel Map No. 37940 as the servient Parcel, shall be recorded as part of the Final Map.
3. Should the California Department of Alcoholic Beverage Control not issue the Type 20 license within one year, a request for an extension of time may be filed with the Development Services Department. Applications for an extension of time shall be filed prior to the expiration date and pay applicable fees.
4. An open patio trellis shall be provided in front of Pad No. 2 (Coffee Shop) to encourage pedestrian and outdoor activities as encouraged in the Downtown Center Land Use standards. The design shall be an approved design by the Development Services Director or his/her designee.
5. An open patio trellis/Plaza shall be provided at the intersection of First Street and Cesar Chavez Street to encourage pedestrian activities as encouraged in the Downtown Center Land Use standards. The design shall be an approved design by the Development Services Director or his/her designee. The applicant may propose a piece of art as

required with the City's Art in Public Places Ordinance. The City's "bronze eagle" or comparable statuary may be incorporated into the Plaza design, subject to an arts procurement agreement.

6. The applicant shall be required to comply with the City's Art in Public Places Ordinance. If the applicant elects to place artwork on the project site, the applicant shall place artwork in outdoor areas of the private property accessible to the public in a manner satisfactory to the Public Arts Commission. If the applicant elects to pay in-lieu art fees, then the fees shall be deposited into the Public Arts Fund at an amount of (1) One-half (1/2) of one percent (1%) for new commercial and industrial construction.

Final Map

7. The Final Map shall comply with the Subdivision Map Act and City of Coachella Subdivision Ordinance.
8. Prior to submittal of the final map to the City Council for approval, the applicant shall post securities (Bonds) to guarantee the installation of required improvements and a Subdivision Improvement Agreement shall be submitted to Engineering Division for City Engineer and City Attorney approval.
9. Prior to approval of the Final Map, the applicant shall resolve CVWD issues related to existing tile drains or irrigation mains located within the tract boundary or along the streets adjacent to the tract. If necessary, tile drains and irrigation lines shall be relocated and easement documents prepared for the new location of any such lines. The easement shall be shown on the final map. Plans for the tile drain or irrigation relocation shall be submitted to CVWD for approval and a copy of the plans shall be submitted to the City for evaluation regarding possible conflict with City facilities. The applicant shall submit to the City approved copies of any such relocation plans.
10. Proof of any and all easement abandonment shall be provided to the satisfaction of the City Engineer.
11. The construction shall be in conformance with the plans submitted and conditions imposed herein for Conditional Use Permits and Architectural Review. This shall include the materials and colors as shown on the approved plans and the material sample board submitted as part of this application.
12. All plans, as shown, are considered "conceptual," subject to revisions as called out by the conditions of this resolution. The plans shall not be stamp-approved until all conditions requesting revisions have been satisfied during the building plan check process. Any substantial changes to the plans, including changes shown on future building permit plans deemed by staff to not be within substantial conformance with this approval, will require an amendment to the approval of Architectural Review No. 20-03, including architectural features, materials, and site layout.

13. The project shall comply with all applicable codes, laws and regulations, regardless of whether they are listed in these conditions. This includes conformance with the requirements of the adopted California Building Codes and related ordinances, including all requirements of the South Coast Air Quality Management District, the Riverside County Fire Department and any requirements by any other agency having jurisdiction on the project.
14. The applicant will agree to defend and indemnify the City of Coachella against all claims, actions, damages, and losses, including attorney fees and costs, in the event that anyone files legal challenges to the approval of this project on the basis of the California Environmental Quality Act (CEQA). Prior to the issuance of building permits, the applicant shall execute a standard indemnification agreement subject to review by the City Attorney.
15. Five (5) sets of copies of check prints. The applicant shall pay all necessary plan check, permit, and inspection fees. Fees will be determined when plans are submitted to the City Engineering Department for plan check.
16. The applicant shall pay plan check fees at 750.00 per sheet of improvement plans and \$350 for PM 10 plan.

Engineering Grading and Drainage

17. A preliminary soils report shall be prepared for the project by an appropriately licensed professional engineer. At a minimum, the soils report shall provide specific analyses and recommendations for grading, pavement structural sections, and infiltration.
18. A precise grading/improvement plan, prepared by a California Registered Civil Engineer, shall be submitted for review and approval by the City Engineer prior to issuance of any permits. A final soils report, compaction report and rough grading certificate shall be submitted and approved prior to issuance of any building permits.
19. Plans shall show reciprocal easements access between proposed parcels.
20. A comprehensive drainage report, prepared by California Registered Civil Engineer, shall be submitted for review and approval by the City Engineer prior to issuance of any permits. The report shall contain pre- and post-development hydrology maps showing on-site and off-site tributary drainage areas and shall be prepared in accordance with the requirements of the Riverside County Flood Control District. Adequate provisions shall be made to accept and conduct the existing tributary drainage flows around or through the site in a manner which will not adversely affect adjacent or downstream properties. If the design of the project includes a retention basin, it shall be sized to contain the runoff resulting from a 10-year storm event and the runoff from a 100-year storm event shall be contained within basin with shallow ponding (3.5' max.). The basin shall be designed to evacuate a 10-year storm event within 72 hours. The size of the retention basin(s) shall be determined by the hydrology report and be approved by the City Engineer. Retention

basin shall be provided with a minimum of 2.00 feet sandy soil if determined to contain silt or clay materials. Maximum allowable percolation rate for design shall be 10 gal./s.f./day unless otherwise approved by the City Engineer. A percolation test for this site is required to be submitted. A combination drywell vertical drain field shall be constructed at all points where runoff enters the retention basin. Drywell & vertical drain field design shall be based on soils borings made at the proposed locations after the retention basins have been rough graded. A log that includes sieve analysis for each strata of the borings shall be submitted to the City Engineer for confirmation of depth of the vertical drain fields. Underground retention under the proposed parking area will be considered as an alternative to surface retention subject to the approval of the City Engineer.

21. A storm water quality management plan shall be prepared for the project by California Registered Civil Engineer in compliance with NPDES and State Water Quality Control Board regulations. The project shall be designed to specify preferential use of Low Impact Development Best Management Practices that reduce pollutants and runoff volume.
22. Applicant shall comply with the regional NPDES permit requirements including but not limited to submittal of a WQMP for plan review accompanied by a \$3,000 plan check deposit for approval including executed maintenance agreement. All unused plan check fees will be refunded to the applicant upon approval of the Final WQMP.
23. The developer shall submit a Fugitive Dust Control and Erosion Control plan in accordance with Guidelines set forth by CMC and SCAQMD to maintain wind and drainage erosion and dust control for all areas disturbed by grading. Exact method(s) of such control shall be subject to review and approval by the City Engineer. No sediment is to leave the site. Additional securities, in bond form, in amount of \$2,000.00 per acre of gross area, and a one-time cash deposit of \$2,000.00 are required to insure compliance with this requirement. No work may be started on or off site unless the PM-10 plan has been approved, the original plans, and executed dust control agreement, are filed in the engineering department at the City of Coachella.
24. Applicant shall submit for review and approval by the City Engineer all documents related to any existing and proposed on-site and off-site easements that may affect the development of the site. All easements shall be identified on the engineering plans.
25. Site access improvements shall be in conformance with the requirements of Title 24 of the California Administrative Code. This shall include access ramps for off-site and on-site streets as required.
26. Applicant shall obtain approval of site access and circulation from Fire Marshall.
27. The applicant shall pay all necessary plan check, permit and inspection fees. Fees will be determined when plans are submitted to the City Engineering Department for plan check.

28. If applicant is planning to build a wall, separate permits shall be required for wall construction. The maximum height of any wall shall be limited to six (6) feet as measured from an average of the ground elevations on either side.

Rough Grading

29. Prepare and submit rough grading and erosion control plans for the project.

30. The project's soils engineer shall certify to the adequacy of the grading plan.

31. All projects developing one (1) acre or more of total land area, or which are part of a larger phased development that will disturb one acre of land, are required to obtain coverage under the State Water Resources Control Board's (SWRCB) General Permit for storm water discharges associated with construction activity. Proof of filing a Notice of Intent (NOI) with the SWRCB for coverage under this permit is required. The Waste Discharger's Identification Number (WDID), issued by the SWRCB, must be shown on the grading plans. The project's Storm Water Pollution Prevention Plan shall be submitted for the City's review and approval.

Precise Grading

32. A precise grading/improvement plan, prepared by a California Registered Civil Engineer, showing building footprints, pad elevations, finished grades, drainage routes, retaining walls, erosion control, slope easements, and all other pertinent information shall be submitted for review and approval by the City Engineer.

33. Rough grading shall be certified by the project soils engineer prior to issuance of a permit for precise grading or building construction.

34. Provide and record a reciprocal use and maintenance agreement to assure common ingress and egress and joint maintenance of all common access, parking areas and drives.

Street Improvements

35. Condition deleted.

36. Street improvement plans prepared by a California Registered Civil Engineer shall be submitted for review and approval by the City Engineer. All street improvements including street lights shall be designed and constructed in conformance with City Municipal Code, General Plan, and Standards and Specifications. Street flow line grade shall have a minimum slope of 0.35 %.

37. Applicant shall construct all off-site and on-site improvements including street pavement, curb, gutter, sidewalk, street trees, perimeter walls, perimeter landscaping and irrigation, storm drain, street lights, and any other incidental works necessary to complete the

improvements. Driveways shall conform to City of Coachella standards for commercial driveways with a minimum width of 24.00 feet and curbed radius entrances.

38. Public improvements along the project's frontage shall include repair and construction of pavement, curb, gutter, and sidewalk necessary for compliance with current standards and ADA requirements.

Sewer and Water Improvements

39. Sewer & Water Improvement Plans prepared by a California Registered Civil Engineer shall be submitted for engineering plan check and City Engineer approval.
40. Applicant shall construct all off-site and on-site water improvements and any other incidental works necessary to complete the improvements. Size and location of sewer and water improvements shall be approved by the City Engineer.

Prior to Issuance of Building Permits

41. A final soils report, compaction report and rough grading certificate shall be submitted and approved prior to issuance of any building permits.
42. Provide a set of proposed Covenants, Conditions and Restrictions (CC&R) for review and approval. The proposed CC&Rs shall contain the Association's/Owner's maintenance obligations with respect to various facilities including, but not limited to, right-of-way and private landscaping, private streets, sidewalks, utilities, on-site lighting, and Water Quality Management Plan (WQMP) features. This document must be submitted to and approved by the City before it is submitted to any other governmental entity.
43. Prior to issuance of building permits, all required public improvements, including landscaping and lighting of the retention basins, and landscaped areas along the exterior streets, shall be completed or secured with appropriate sureties to the satisfaction of the City Engineer. An engineering final inspection is required. "As-built" plans shall be submitted to and approved by the City Engineer. Prior to acceptance of the improvements by the City, such plans, once approved, shall be given to the city on compact disk in AutoCad format. All off-site and on-site improvements shall be completed to the satisfaction of the City Engineer prior to acceptance of improvements for maintenance by the City.
44. The applicant's Civil Engineer shall field verify and certify that all BMPs are designed, constructed, and functional in accordance with the approved WQMP.

Prior to Release of Occupancy Permits/Acceptance of Public Improvements

45. Temporary Certificates of occupancy may be issued to allow businesses to open, prior to, all public improvements, including landscaping and lighting of the retention basins, and

landscaped areas along the exterior streets, shall be completed to the satisfaction of the City Engineer. An engineering final inspection is required. "As-built" plans shall be submitted to and approved by the City Engineer. Prior to acceptance of the improvements by the City, such plans, once approved, shall be given to the city on compact disk in AutoCad format. All off-site and on-site improvements shall be completed to the satisfaction of the City Engineer prior to acceptance of improvements for maintenance by the City.

Riverside County Fire Department:
GENERAL CONDITIONS

46. For any buildings with public access, provide or show a water system capable of delivering a fire flow 1500 gallons per minute for 2 hours duration at 20 psi residual operating pressure, which must be available before any combustible material is placed on the construction site. CFC 2013 Edition Section Table B105.1.
47. Prior to building plan approval and construction, applicant/developer shall furnish two copies of the water system fire hydrant plans to Fire Department for review and approval. Plans shall be signed by a registered civil engineer, and shall confirm hydrant type, location, spacing, and minimum fire flow. Once plans are signed and approved by the local water authority, the originals shall be presented to the Fire Department for review and approval.
48. Prior to issuance of building permits, the water system for fire protection must be provided as approved by the Fire Department and the local water authority.
49. Prior to building plan approval and construction, applicant/developer shall furnish two copies of the water system fire hydrant plans to Fire Department for review and approval. Plans shall be signed by a registered civil engineer, and shall confirm hydrant type, location, spacing, and minimum fire flow. Once plans are signed and approved by the local water authority, the originals shall be presented to the Fire Department for review and approval.
50. Prior to issuance of building permits, the water system for fire protection must be provided as approved by the Fire Department and the local water authority.
51. Blue dot retro-reflectors pavement markers on private streets, public streets and driveways to indicated location of the fire hydrant. 06-05 (located at www.rvcfire.org).
52. Fire Apparatus access road shall be in compliance with the Riverside County Fire Department Standard number 06-05 (located at www.rvcfire.org). Access lanes will not have an up, or downgrade of more than 15%. Access lanes will be designed to withstand the weight of 80 thousand pounds over 2 axles. Access will have a turning radius capable of accommodating fire apparatus. Access lane shall be constructed with a surface so as to provide all weather driving capabilities.

53. An approved Fire Department access key lock box shall be installed next to the approved Fire Department access door to the building. If the buildings are protected with an alarm system, the lock box shall be required to have tampered monitoring. Required order forms and installation standards may be obtained at the Fire Department.
54. Any turn-around requires a minimum 38-foot turning radius. All structures shall be accessible from an approved roadway to within 150 feet of all portions of the exterior of the first floor.
55. All structures shall be accessible from an approved roadway to within 150 feet of all portions of the exterior of the first floor.
56. The minimum dimensions for access roads and gates is 20 feet clear and unobstructed width and a minimum vertical clearance of 13 feet 6 inches in height.
57. The applicant or developer shall prepare and submit to the Fire Department for approval, a site plan designating required fire lanes with appropriate lane printing and/or signs.

Imperial Irrigation District:

58. The applicant shall meet and confirm any construction or operation on IID property or within its existing and proposed right-of-way or easements will require an encroachment permit, including but not limited to: surface improvements such as proposed new streets, driveways, parking lots, landscape; and all water, sewer, storm water, or any other above ground or underground utilities (e.g. power lines). The applicant shall submit proof of compliance with any requirements by IID.
59. Any and all mitigation necessary as a result of the construction, relocation and/or upgrade of IID facilities is the responsibility of the project proponent.

Utilities:

60. The applicant shall ensure that a Source Control “Short Form” has been completed by the applicant, turned into Source Control, reviewed and all modifications have been completed prior to issuance of a Certificate of Occupancy.
61. The applicant shall ensure that adequate fire protection is included and the public water supply is protected with a “Double Check Detector Assembly” (DCDA) or greater on all fire water lines to commercial/industrial facilities.
62. The applicant shall ensure that a “Reduced Pressure Principle Back-Flow Prevention Assembly” (RP) is correctly installed within 12” of all water meters servicing landscape, commercial and/or industrial facilities.
63. The applicant shall ensure that all landscape is on a separate water meter with a “Reduced Pressure Principle Back-Flow Prevention Assembly” (RP) ensuring the establishment is

not assessed sewer fees for water used on landscape.

64. The applicant shall submit all mechanical and plumbing plans to Source Control for review to determine if an oil/grease interceptor is required, proper sizing is established and sample box is included, if constructed.
65. All facilities and landscape plumbing which have water or wastewater (sewer) services are required to obtain approval from the Environmental Compliance (Source Control), Water and Sanitary Sewer Divisions prior to receipt of the Certificate of Occupancy. This includes but is not limited to new construction and/or tenant improvements.
66. If a fire suppression system is to be installed, it must be conducted to a dedicated fire suppression system not the domestic drinking water system. Separation by an RP is acceptable prior to obtaining the C of O.

Coachella Valley Water District:

67. Applicant must comply with Coachella Valley Water District regulations pertaining to irrigation infrastructure protect-in-place practices, relocation or abandonment of infrastructure, if needed.

Coachella Valley Unified School District:

68. The applicant shall pay all applicable mitigation fees as required by the Coachella Valley Unified School District prior to issuance of a building permit. The fee has been established at \$0.54 square foot for all commercial/industrial construction; however, it is subject to change without prior notice.

Riverside County Environmental Health Department:

69. Applicant must comply with the Riverside County of Environmental Health Department.
70. Prior to the issuance of a building permit, the applicant shall pay all Development Fees to the City; this also includes school fees and outside agency fees such as sewer water and utilities. Copies of receipts shall be provided to the Development Services Department prior to permit issuance.
71. The applicant shall be responsible for paying all applicable development and processing (plan check, inspection, etc.) fees associated with this project.
72. The applicant shall pay all required water connection fees.
73. The applicant shall be required to pay the Multiple Species Habitat Conservation (MSHCP) fees for commercial development prior to issuance of building permits.
74. The project is subject to payment of all commercial development impact fees whether or

not explicitly stated in other conditions of approval or the environmental mitigation measures for the subject project.

Landscaping and Fencing:

75. Final landscaping and irrigation plans shall be submitted to the Development Services Department for review and approval. Said plans shall conform to the landscaping plan submitted as part of the subject Architectural Review, and as conditioned herein.
76. Prior to the issuance of building permits, the applicant shall submit detailed landscaping and irrigation plans for review and approval by the City's Engineering Department and

Development Services Department.

77. Landscaping and irrigation shall be provided in accordance with Section 17.54.010(J) of the Municipal Code and in accordance with the State Model Water Efficient Landscape Ordinance (AB 1881). Water budget calculations, including the Maximum Applied Water Allowance (MAWA) and Estimated Total Water Use (ETWU) shall be provided as part of the landscaping and irrigation plan.
78. The landscape plans shall provide for minimum 5-gallon groundcover plants, 5-gallon shrubs, for all plantings shown on the approved site plan. All new plantings and all existing plants and trees shall be irrigated with an automatic and durable drip irrigation system.
79. Any new landscaped areas that have been disturbed shall be dressed with a minimum 2-inch layer of compacted and/or glue-bonded decomposed granite that cannot be wind driven. A weed barrier underlayment shall be placed under the decomposed granite.
80. Plant materials selection should be represented by symbols that show the plants at 75% of their mature size. The developer shall incorporate Washingtonia filifera palm trees along the frontage of Cesar Chavez Street to match the existing Walgreens/Taco Bell/McDonalds center.
81. A minimum of 10 California or Mexican Fan Palms with a minimum 10 to 15 foot brown trunk height shall be planted at the intersection of First Street and Cesar Chavez Street.
82. Full diamond planters shall be provided at every four (4) parking stalls where parking stalls are facing each other, half diamonds also at every four (4) parking stalls where parking stalls are not facing each other such as in front of buildings and any perimeter landscaping.
83. The proposed landscape shall be in conformance with the City's Landscape Development Guidelines and should include water-efficient plantings as encouraged for the commercial development. A detailed landscape and irrigation plan shall be


submitted that addresses landscape requirements for the project site. All landscaping shall fulfill the general requirements of the Coachella Municipal Code Chapter 17.54 as follows:

- a. Internal landscaping equal to a minimum of five percent 5% of the parking area and driveway area is required and shall be distributed throughout the parking area.
 - b. All landscape planter beds in interior parking areas shall be not less than five (5) feet in width and bordered by a concrete curb not less than six (6) inches nor more than eight (8) inches in height adjacent to the parking surface. The landscaped planter along the north side of the drive-thru lane shall be a minimum of five feet in width.
 - c. Where a drive aisle abuts the side of a parking space a landscaped planter shall separate the parking space from the drive aisle.
 - d. At least one (1) fifteen (15) gallon tree shall be provided within the parking area for every ten (10) parking spaces, with size, height and species acceptable to staff.
 - e. All internal landscape planters shall have permanent and automatic sprinkler or drip irrigation systems.
84. Where any parking area or driveway abuts a street, there shall be a minimum setback of ten (10) feet from the public right-of-way that shall be fully landscaped and irrigated.
85. The applicant shall submit a lighting plan for all exterior parking, landscape and driveway areas during plan check.

Project Design:

86. Prior to the issuance of building permits, all exterior architectural features and treatments shall be consistent with the submitted Architectural Review No. 20-03 elevations and color/material board samples and shall be included and noted on all construction plans and elevations, subject to review and approval.
87. All exposed metal flashing, downspouts, or utility cabinets shall be painted to match the building prior to final inspection.
88. Trash enclosures installed for the project shall be compatible architecturally with the building. The enclosure shall be constructed to Burrtec Waste Management Standards and an open trellis shall be incorporated on all three proposed trash enclosures.
89. All roof mounted mechanical equipment shall be view obscured by a parapet wall greater in height than the equipment installed. Ground mounted mechanical equipment shall be view obscured by landscaping or enclosure.

PASSED, APPROVED and ADOPTED this 14th day of October 2020.




Steven A. Hernandez
Mayor

ATTEST:



Angela M. Zepeda
City Clerk

APPROVED AS TO FORM:



Carlos Campos
City Attorney

STATE OF CALIFORNIA)
COUNTY OF RIVERSIDE) ss.
CITY OF COACHELLA)


I HEREBY CERTIFY that the foregoing Resolution No. 2020-55 was duly adopted by the City Council of the City of Coachella at a regular meeting thereof, held on the 14th day of October 2020 by the following vote of Council:

AYES: Councilmember Gonzalez, Mayor Pro Tem Martinez, and Mayor Hernandez.

NOES: None.

ABSENT: None.

ABSTAIN: Councilmember Bautista and Councilmember Beaman Jacinto.



Andra J. Carranza, MMC
Deputy City Clerk