













# Notices 006-0617 & 0618 & 0632



4/26/2023, 5:03:35 PM

- |   |  |
|---|--|
|  Adjacent Counties                    |  Navigable - Permanent (checked)    |
|  Lakes, Ponds and Rivers              |  Navigable - Intermittent (checked) |
| <b>Navigable Waterways</b>  |  |
|  Navigable - Permanent (unchecked)    |  Navigable - Stream (checked)       |
|  Navigable - Intermittent (unchecked) |  Tax Parcel Boundary                |
|  Navigable - Stream (unchecked)       |  Road ROW                           |
|   |  Municipal Boundary                 |



Winnebago County GIS, Imagery Date: April 2020