

**Contract Zoning Proposal**  
**Casco Public Library/Casco Library Association**

**Submittal Materials**

1. Cover Letter
2. Time Line - 1943 to Present
3. Contract Zone Agreement
4. Exhibit A: Deed Description for the “Acquired Property”
5. Exhibit B: Survey Plan for the “Acquired Property”
6. Exhibit C: Deed Description for the “Library Property”/ “Contract Zone Area”
7. Exhibit D: Survey Plan for the “Library Property”/ “Contract Zone Area”



PO Box 420  
5 Leach Hill Rd.  
Casco, ME 04015  
www.cascopubliclibrary.org  
207-627-4541

## Memo

**Date:** March 24, 2025

**To:** John Wieseemann, Code Enforcement Officer, Town of Casco  
Mary Tremblay, Deputy Code Enforcement Officer, Town of Casco

**From:** Pamela S. Edwards, Treasurer & Registered Agent, Casco Library Association

**Subject:** Contract Zone Application for the Casco Public Library

We are pleased to submit the materials necessary to apply for a Contract Zone in the Village District in the Town of Casco.

### Justification

Ever since the Library bought property in 1947 to construct its first building, it has enjoyed a close relationship with the Town of Casco. Over the years since then, both the Town and the Library have shared resources and land to the benefit of the community. (See attached Time Line - 1943 to Present.) However, that sharing has never been fully documented or executed. In addition, the Town's construction of the Village Green in the late 1990's caused the Library to lose its road frontage, parking and legal access to its property. The proposed Contract Zone Agreement (CZA), along with other, related documents, are intended to remedy this situation as well as to allow the Library to renovate and expand its buildings legally and in accordance with the current Zoning and Land Use Ordinances.

### Relationship to the Comprehensive Plan

Various sections of the Comprehensive Plan note that the villages of Casco are meant to be the social centers of the Town, and should be strengthened as such whenever possible. Page 13 states the villages should provide "local neighborhood amenities" including "multi-generational gathering spaces to meet neighbor(hood)s and engage in social/recreational activities." Page 44 specifically notes the importance of maintaining and expanding the existing civic buildings and spaces within Casco Village. The Library, operating as a free, public library in the heart of Casco Village, helps fulfill these needs.

### Terminology used in the CZA

Certain terminology for various land areas as used in the CZA is defined in the CZA and depicted on Exhibit A in the lower right-hand corner. This terminology includes "Original

Library Property,” “Former Easement Grant,” “Fire House Lot,” “Former Land Transfer,” “Acquired Property” and “Library Property.”

In addition to the CZA itself, there will be an “Easement Agreement” between the Library and the Town. It will be the instrument that authorizes the off-street parking and access to property rights as stated in the CZA, as well as describing the authority and responsibilities of shared resources. The deed for the Acquired Property and Easement Agreement are meant to be signed and executed immediately before the Contract Zone Agreement.

Thank you for reading these materials. We look forward to working with you on our proposal and finalizing an Agreement that will benefit the Town, the Library and our shared community.

#### Attachments

Cc: Anthony Ward, Town Manager  
Janet Ver Planck, President, Casco Library Association  
Michelle R. Brenner, Library Director, Casco Library Association  
Andrew Hersom, Attorney, Perkins Thompson  
James Katsiaficas, Attorney, Perkins Thompson

**Time Line of Actions Involving  
Town of Casco and Casco Library Association  
1943 to Present**

- 1943** – R. Thorne acquires land that now encompasses the Library lot, the Fire Barn lot and the Town Parking Lot via Deed 1728-018
- 1947** – R. Thorne conveys to Casco Library Association a 90’ x 100’ lot via Deed 1862-015
- 1949** – R. Thorne conveys the Fire Barn lot to the Town of Casco via Deed 1973-349
- 1952** – CLA builds first room, now known as the Fireplace Room
- 1957** – CLA builds Far Room
- 1962** – CLA builds Adult Fiction Room
- 1966** – R. Thorne conveys to the Town of Casco the land encompassing the Town Parking Lot via Deed 2973-619
- 1979** – Town votes to grant a 20’ x 90’ easement to the CLA (deed never executed)
- 1980** – CLA builds Book Sale Room (Library connects to Town water supply?)
- 1998?** – Town installs well on Library Property
- 1988** – Town-wide zoning first goes into effect
- 1990** – Town votes to convey property on which the Fire Barn was located to the CLA (deed never executed)
- 1991** – CLA incorporates the Fire Barn structure into its building as the Children’s Area
- 1998-9** – Village Green constructed, a portion of which is on Library land; northernmost part of Leach Hill Road incorporated into Village Green
- Late 1990’s?** – Playground installed, situated on both Library and Town property.
- 2002** – CLA builds the most recent addition, part of which is on Town property.
- 2010 or later?** - Town installs canopy on library property
- 2017?** – Town performs site work including installing new septic tank on town property that serves both the former town office/Oxford Bank building and the Library. Electricity for pumping septic tank to Town’s leach field is provided by the Library. ADA parking spaces are constructed, as well as the ADA ramp to main Library entrance.
- 2019** – Library installs pergola on town property

**CONTRACT ZONING AGREEMENT  
BY AND BETWEEN THE INHABITANTS OF THE TOWN OF CASCO  
AND  
CASCO LIBRARY ASSOCIATION**

This Contract Zoning Agreement (the “Agreement”) is entered into this \_\_\_\_ day of \_\_\_\_\_, 2025, by and between the **Inhabitants of the Town of Casco**, a Maine municipal corporation with a mailing address of 635 Meadow Road, Casco, Maine 04015 (the “Town”) and the **Casco Library Association** (the “Library”), a Maine nonprofit corporation with a mailing address of PO Box 420, Casco, Maine 04015, pursuant to the Conditional and Contract Rezoning Provisions set forth in 30-A M.R.S. § 4352 (the “Act”) and Section 215-3.4 of the Town of Casco Zoning Ordinance (“Zoning Ordinance”), as may be amended from time to time.

WHEREAS, the Library’s building (the “Library Building”) is partially constructed on an approximately 9,000 square foot parcel of land owned by the Library and commonly known as 5 Leach Hill Road in Casco, which is more particularly described in a certain warranty deed to the Library from Raymond M. Thorne dated January 28, 1947 and recorded in the Cumberland County Registry of Deeds in Book 1862, Page 15 (the “Original Library Property”), which Original Library Property abutted Leach Hill Road at the time it was conveyed to the Library; and

WHEREAS, the Town is the current record owner of certain real property adjacent to the Original Library Property, including a certain approximately 6,000 square foot parcel of land that borders the Original Library Property to the south, as more particularly described in a certain warranty deed to the Town from Raymond Thorne dated March 31, 1949 and recorded in the Cumberland County Registry of Deeds in Book 1973, Page 349 (the “Firehouse Lot”), and a certain approximately 78,960 square foot parcel of land that borders the Original Library Property to the west and south, as more particularly described in a certain warranty deed to the Town from Raymond Thorne dated August 9, 1966 and recorded in the Cumberland County Registry of Deeds in Book 2973, Page 619 (the “Town Office Lot”); and

WHEREAS, on or about March, 1979, the Casco Town Meeting, being the legislative body of the Town, authorized the Town to grant the Library an easement over the portion of the Town Office Lot immediately to the west of the Original Library Property’s western property line “in order to facilitate an addition on the rear of the present building,” which portion of the Town Office Lot was subsequently determined by the Select Board to be a 20’x90’ area (the “Former Easement Grant”); and

WHEREAS, on or about March 10, 1990, the Casco Town Meeting, authorized the transfer of the Town’s “title and interest in the town building formerly known as the Casco Village Fire Station,” which building is located on the Firehouse Lot, from the Town to the Library “under the terms the Selectmen deem in the best interest of the Town of Casco to facilitate the future expansion of Casco Public Library” together with “what land is required for the project” (the “Former Land Transfer”); and

WHEREAS, in 1991, in reliance on the Casco Town Meeting’s authorization of the Former Land Transfer, the Library expanded the Library Building’s footprint onto portions of the Firehouse Lot that the Library believed it would be granted title to; and

WHEREAS, in the late 1990s, the Town discontinued the portion of Leach Hill Road that abutted the Original Library Property and constructed the Village Green thereon, eliminating the Original Library Property's street frontage, parking, and access; and

WHEREAS, in 2002, in reliance on the Casco Town Meeting's authorization of the Former Land Transfer and Former Easement Grant, the Library expanded the Library Building's footprint onto additional portions of the Firehouse Lot that the Library believed it would be granted title to and portions of the Town Office Lot (the "2002 Addition"); and

WHEREAS, neither the Former Easement Grant nor the Former Land Transfer occurred as originally planned and still had not by the time the Village Green and 2002 Addition were constructed; and

WHEREAS, the Library intends to rebuild two rooms that are not viable in the long run, as well as construct another addition to the Library Building in the near future to better accommodate growing community needs (the "Expansion/Rebuild"); and

WHEREAS, since the authorization of the Former Easement Grant and Former Land Transfer, the Zoning Ordinance has been amended such that the Library Property is a nonconforming lot and the Library Building is a nonconforming structure, changes to both of which are proscribed by the Zoning Ordinance except in accordance with regulations that the Library is unable to satisfy except through execution of this Agreement; and

WHEREAS, the Library's extensive history of collaboration with the Town to serve the community over the past several decades has proven beneficial to all parties involved and the Town and Library wish to maintain this collaborative, supportive relationship; and

WHEREAS, the Town and the Library wish to facilitate the substantial equivalent of the Former Land Transfer and Former Easement Agreement in a manner that is consistent with the Zoning Ordinance; and

WHEREAS, to partially accomplish the aforesaid goal, the Town has granted the Library, by Warranty Deed of even date herewith to be recorded in the Cumberland County Registry of Deeds, an approximately 11,202 square foot parcel of land (the "Acquired Library Property") adjacent to the Original Library Property on the south and west and comprised of land formerly included in the Firehouse Lot and Town Office Lot, all as more particularly described in Exhibit A and depicted on Exhibit B, both Exhibits being attached hereto and incorporated herein by reference; and

WHEREAS, to further partially accomplish the aforesaid goal, the Town and the Library have entered into a certain Easement Agreement of even date herewith to be recorded in the Cumberland County Registry of Deeds, which agreement establishes the Town and Library's rights and responsibilities with respect to those physical features that are located on the property of the other or that otherwise serve them both (the "Easement Agreement"); and

WHEREAS, to fully accomplish the aforesaid goal, the Town intends to execute this Agreement to cover the Original Library Property and the Acquired Library Property (referred to collectively herein as either the "Library Property" or as the "Contract Zone Area"), all as more

particularly described in Exhibit C and depicted on Exhibit D, both Exhibits being attached hereto and incorporated herein by reference, which properties shall merge and become a single lot (as that term is defined in the Zoning Ordinance) by virtue of coming under common ownership on the date hereof and being described together as one parcel in the Easement Agreement; and

WHEREAS, under the terms of this Agreement, the Contract Zone Area will be established in order to reflect the existing development of public uses on the Library Property, while also ensuring that the Expansion/Rebuild can be performed in compliance with the Zoning Ordinance; and

WHEREAS, the Agreement will achieve these goals by reducing the minimum lot size within the Contract Zone Area, setting minimum structure setbacks that are consistent with the existing location and planned expansion of the Library Building, which has existed for decades, and modify certain applicable performance standards; and

WHEREAS, this Agreement is consistent with the 2024 Casco Comprehensive Plan, including, without limitation, Page 44 thereof, which specifically notes the importance of maintaining and expanding the existing civic buildings and spaces within Casco Village; and

WHEREAS, all of the required public hearings and meetings for consideration of this Agreement have been duly noticed and conducted in accordance with Maine law; and

WHEREAS, the Planning Board, pursuant to § 215-3.4(C)(3) of the Zoning Ordinance and 30-A M.R.S. § 4352(8), and after notice and hearing and due deliberation thereon, recommended the rezoning of the Contract Zone Area as aforesaid; and

WHEREAS, the Town, by and through its Town Meeting, is authorized to approve contract zoning agreements pursuant to § 215-3.4(C)(8) of the Zoning Ordinance and the provisions of 30-A M.R.S. § 4352(8); and

WHEREAS, the Town, acting by and through its Town Meeting, therefore, has determined that said rezoning would be, and is, pursuant to and consistent with the Town’s Comprehensive Plan adopted pursuant to 30-A M.R.S. § 4321 *et seq.* and consistent with the existing and permitted uses within the original zoning district classification and has authorized the execution of this Agreement and amendment of the Zoning Ordinance accordingly.

NOW THEREFORE, in consideration of the mutual promises made by each party to the other, the parties covenant and agree as follows:

1. Establishment of the Contract Zone.

The Town hereby amends the Zoning map of the Town of Casco as amended, a copy of which is on file at the Casco Town Office and which is incorporated by reference in the Zoning Ordinance, by adopting the zoning map change amendment shown on **Exhibit A** to include the Contract Zone Area. The provisions of this Agreement shall operate as an “overlay” zone with respect to the area shown on **Exhibit A**, and except as otherwise set forth in this Agreement, all other requirements of the underlying Village District shall apply.

2. Permitted Uses Within the Contract Zone Area.

The uses permitted within the Contract Zone Area established in Section 1 above shall be as follows:

(a) All uses authorized as of the date of execution of this Agreement, and as may be amended hereafter, as permitted uses in the Village District or such zoning district as may hereafter encompass the Library Property; and

(b) Libraries.

3. Modified Space Standards within the Contract Zone Area.

The space standards of the underlying Village District are hereby modified as to the Contract Zone Area as follows:

(a) Minimum lot size: 5,000 square feet.

(b) Maximum building coverage: 100%.

(c) Minimum road frontage: 0 feet.

(d) Minimum structure setbacks (principal and accessory structures):

(i) Front: 5 feet.

(ii) Side: 5 feet.

(iii) Rear: 5 feet.

(iv) Notwithstanding the generally applicable standards in Section 3(d)(i)–(iii) above, the applicable setback requirement shall be zero (0) feet for:

(I) Any portion of the Library Building that does not meet these setback requirements, as it exists on the date of this Agreement; and

(II) Any structures or features that are necessary to bring the Library Building into compliance with the requirements of the Americans with Disabilities Act of 1990, as amended from time to time.

4. Curb Cuts.

Nonresidential uses are limited to the existing curb cuts within the Contract Zone Area. The existing curb cuts may be expanded or relocated with approval from the Planning Board and, if required, the Maine Department of Transportation. Any relocation or expansion shall not create conflicts with curb cuts on the opposite side of the road or result in any unsafe condition, including but not limited to sight distances.

5. Modified Performance Standards within the Contract Zone Area.

- (a) Access to Property. For the avoidance of doubt, Section 215-5.3(A) of the Zoning Ordinance, as amended from time to time, shall be applicable to the Contract Zone Area and shall be satisfied by the provisions in the Easement Agreement regarding access to the Library Property.
- (b) Buffer Zones. All performance standards located in Section 215-5.7 of the Zoning Ordinance, as amended from time to time, shall not apply to the Contract Zone Area for so long as this Agreement is in effect.
- (c) Off-Street Parking. Notwithstanding anything to the contrary in Section 215-5.22 of the Zoning Ordinance, as amended from time to time, the off-street parking required in the Contract Zone Area shall be as provided in the Easement Agreement, provided however that the nature and extent of the off-street parking provided under the terms of the Easement Agreement is subject to renegotiation upon transfer of the Library Property from the Library to another individual or entity. Without limiting the generality of the foregoing, required parking spaces in the Contract Zone Area may be shared with the Town as provided in the Easement Agreement.
- (d) Stormwater Quality and Phosphorous Control. No performance standard located in Section 215-5.31 of the Zoning Ordinance, as amended from time to time, shall apply to the Contract Zone Area for so long as this Agreement is in effect.
- (e) Signs.
  - (i) Notwithstanding Section 215-5.28(G)(2) of the Zoning Ordinance, signs for nonprofit organization activities erected in the Contract Zone Area shall not be required to obtain a permit solely because they exceed four (4) square feet of sign area.
  - (ii) Notwithstanding Section 215-5.28(H) of the Zoning Ordinance, any sign in the Contract Zone Area shall be set back at least zero (0) feet from each lot line.

6. Miscellaneous Provisions.

- (a) Future Development: Except as expressly modified herein, development in the Contract Zone Area shall be governed by and comply with the provisions of the Zoning Ordinance and any applicable amendments thereto or replacement thereof.
- (b) Survival Clause: The terms and conditions of this Agreement shall run with the land and be binding upon and shall inure to the benefit of the respective successors, heirs and assigns of the parties hereto.

(c) Further Assurances: In order to effectively and properly implement this Agreement, the parties agree to negotiate in good faith the terms and conditions of such further instruments and agreements as may be reasonably necessary from time to time to give effect to this Agreement.

(d) Maine Agreement: This Agreement is a Maine agreement, entered into in the State of Maine and shall be governed by and enforced in accordance with the laws of the State of Maine.

(e) Enforcement: The Town shall have the power to enforce all conditions and restrictions of this Agreement, both through an enforcement action pursuant to § 215-6.2 of the Zoning Ordinance and 30-A M.R.S. § 4452, both as may be amended from time to time, and through legal action for specific performance of this Agreement. In the event of any other breach of any condition set forth in this Agreement, the Selectboard shall have the authority, after hearing, to resolve the issue resulting in the breach. The resolution may include a termination of this Agreement, following approval by Town Meeting, and a rezoning of the Contract Zone Area to the prior or any successor zoning districts. In such an event, the Library Property and the Town Property shall then be used only for such other uses as are otherwise allowed by law; provided however, that no such enforcement action shall result in a disallowance of the current uses of the Property prior to the date of this Agreement.

(f) Severability: In the event any one or more clauses of this Agreement shall be held to be void or unenforceable for any reason by any court of competent jurisdiction, such clause or clauses shall be deemed to be severable and of no force or effect in such jurisdiction, and the remainder of this Agreement shall be deemed to be valid and in full force and effect, and the terms of this Agreement shall be equitably adjusted if possible so as to compensate the appropriate party for any consideration lost because of the elimination of such clause or clauses.

(g) Recording: This Agreement shall be duly recorded at the Cumberland County Registry of Deeds within thirty (30) days of the date of this Agreement, with a copy of the recorded instrument promptly provided to the Town Manager and Library Director.

(h) Site Plan and Subdivision Review: Approval of this Agreement will not serve as a waiver of site plan or subdivision review if otherwise required under the Zoning Ordinance.

**[Space Left Intentionally Blank; Signatures on Following Page]**

IN WITNESS WHEREOF, the parties have hereunto caused this Agreement to be executed as of the day and year first above written.

WITNESS: INHABITANTS OF THE TOWN OF CASCO

\_\_\_\_\_ By: \_\_\_\_\_  
Anthony Ward  
Its: Town Manager, Duly Authorized by Vote  
of Town Meeting

CASCO LIBRARY ASSOCIATION

\_\_\_\_\_ By: \_\_\_\_\_  
Name: Pamela S. Edwards  
Its: Authorized Representative

State of Maine  
County of Cumberland, ss. \_\_\_\_\_, 2025

Then personally appeared the above-named Anthony Ward in his capacity as  
Town Manager of the Town of Casco and acknowledged the foregoing instrument to be  
his free act and deed and the free act and deed of the Inhabitants of the Town of Casco.  
Before me,

\_\_\_\_\_  
Notary Public  
Print Name: \_\_\_\_\_  
Commission Expires: \_\_\_\_\_

State of Maine  
County of Cumberland, ss. \_\_\_\_\_, 2025

Then personally appeared the above-named Pamela S. Edwards in her capacity as  
President of Casco Library Association and acknowledged the foregoing instrument to be  
her free act and deed and the free act and deed of said Casco Library Association.  
  
Before me,

\_\_\_\_\_  
Notary Public  
Print Name: \_\_\_\_\_  
Commission Expires: \_\_\_\_\_

EXHIBIT A

Survey, Inc.

P.O. Box 210  
Windham, Maine 04062  
(207) 892-2556  
[info@surveyincorporated.com](mailto:info@surveyincorporated.com)

23-243

March 7, 2025

Exhibit A

Proposed 11,202 SF Parcel

A certain parcel of land situated on the westerly side of Leach Hill Road in the Town of Casco, County of Cumberland, State of Maine being bounded and described as follows:

Beginning on the westerly sideline of Leach Hill Road at land now or formerly of the Casco Library Association as described in a deed recorded in Book 1862 Page 15 in the Cumberland County Registry of Deeds;

Thence S 4° 00' 38" E, by and along the westerly sideline of Leach Hill Road, a distance of 60.00 feet;

Thence S 85° 59' 22" W a distance of 160.18 feet;

Thence N 4° 00' 38" W a distance of 86.61 feet;

Thence N 85° 59' 22" E a distance of 60.18 feet to land of the Casco Library Association;

Thence S 4° 00' 38" E, by and along land of the Casco Library Association, a distance of 26.61 feet;

Thence N 85° 59' 22" E, by and along land of the Casco Library Association, a distance of 100.00 feet to the Point of Beginning.

The parcel contains approximately 11,202 square feet.

Bearings are Grid North.

Reference is made to a plan entitled "Boundary Survey 5 Leach Hill Road Casco, Maine for: Casco Library Association dated March 2025 by Survey Inc.

EXHIBIT C

Survey, Inc.

P.O. Box 210  
Windham, Maine 04062  
(207) 892-2556  
[info@surveyincorporated.com](mailto:info@surveyincorporated.com)

23-243

March 13, 2025

Exhibit C

Proposed 20,212 SF Parcel

A certain parcel of land situated on the westerly side of Leach Hill Road in the Town of Casco, County of Cumberland, State of Maine being bounded and described as follows:

Beginning on the westerly sideline of Leach Hill Road at land now or formerly of the Town of Casco as described in a deed recorded in Book 1337 Page 439 in the Cumberland County Registry of Deeds;

Thence S 4° 00' 38" E, by and along the westerly sideline of Leach Hill Road, a distance of 150.00 feet;

Thence S 85° 59' 22" W a distance of 160.18 feet;

Thence N 4° 00' 38" W a distance of 86.61 feet;

Thence N 85° 59' 22" E a distance of 60.18 feet;

Thence N 4° 00' 38" W a distance of 63.39 feet;

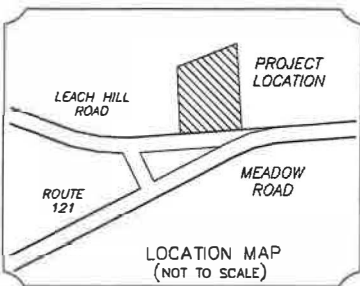
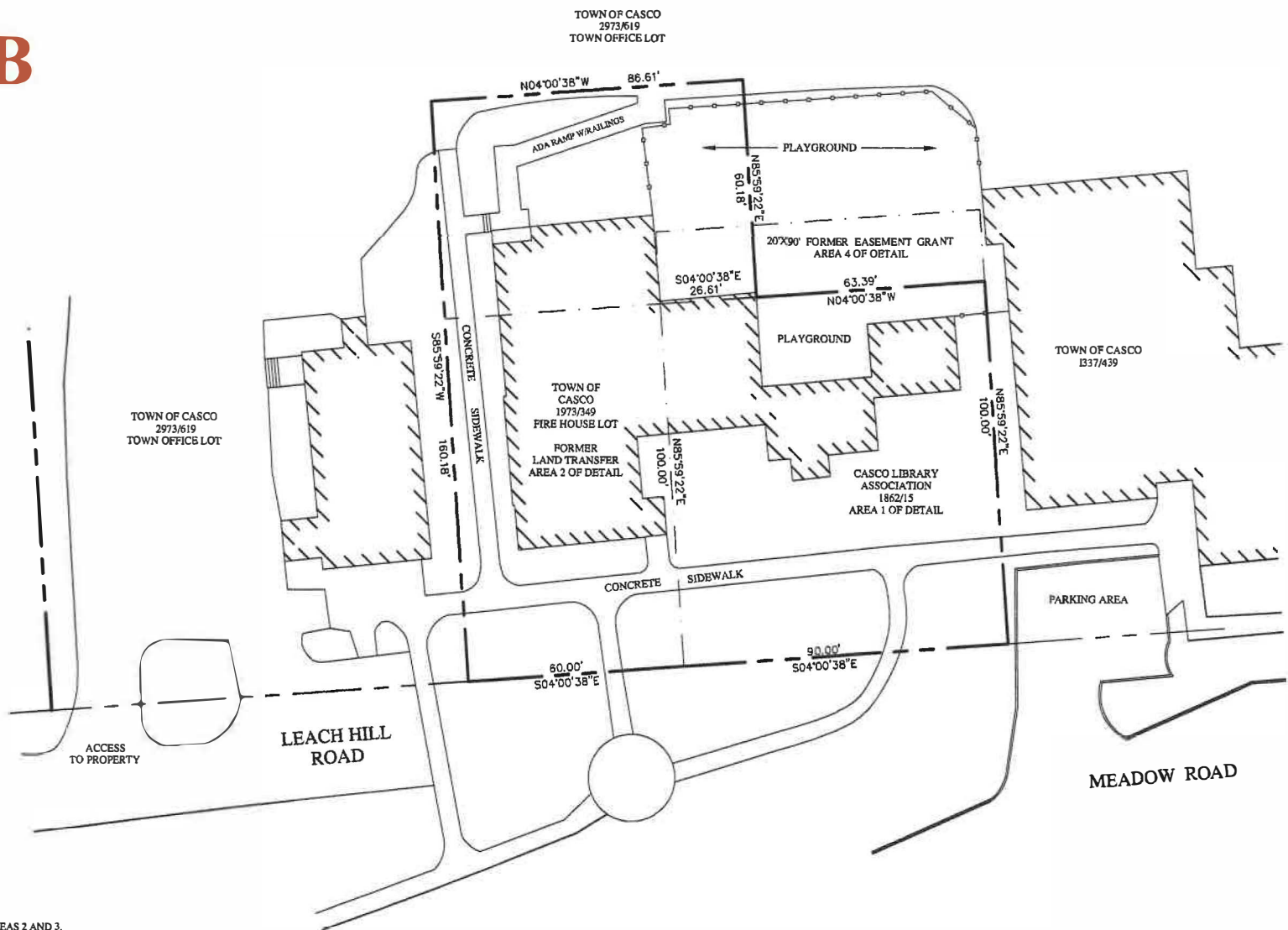
Thence N 85° 59' 22" E a distance of 100.00 feet to the Point of Beginning.

The parcel contains approximately 20,212 square feet.

Bearings are Grid North.

Reference is made to a plan entitled "Boundary Survey 5 Leach Hill Road Casco, Maine for: Casco Library Association dated March 2025 by Survey Inc.

# EXHIBIT B



### SURVEY NOTES:

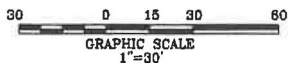
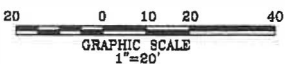
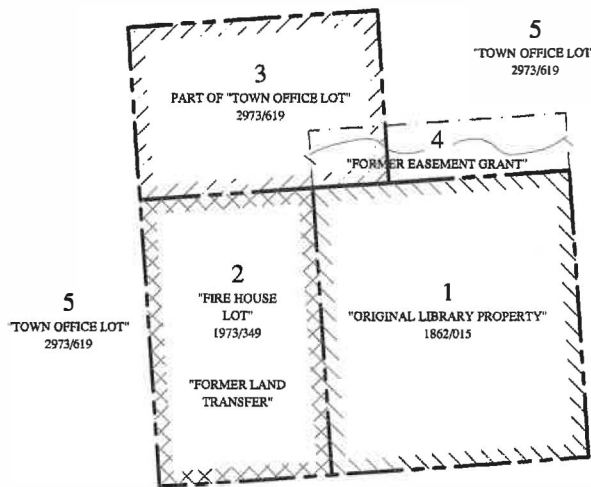
- (1) THE OWNERS OF RECORD ARE THE CASCO LIBRARY ASSOCIATION AS DESCRIBED IN DEED A RECORDED IN BOOK 1862 PAGE 15 AND THE TOWN OF CASCO AS DESCRIBED IN A DEED RECORDED IN BOOK 2973 PAGE 619 AND BOOK 1973 PAGE 349 IN THE CUMBERLAND COUNTY REGISTRY OF DEEDS.
- (2) BEARINGS ARE GRIDNORTH.
- (3) THE PARCEL CONTAINS APPROXIMATELY 20,212 SQUARE FEET.

### PLAN REFERENCE:

- (1) BOUNDARY SURVEY 960 MEADOW ROAD CASCO, MAINE FOR: 960 MEADOW ROAD HOLDINGS, LLC DATED FEBRUARY 2020 BY SURVEY INC.
- (2) CASCO INN CASCO, MAINE FOR CASCO INN ASSOCIATES DATED APRIL 1986 BY SURVEY INC.
- (3) MAINE STATE HIGHWAY COMMISSION RIGHT OF WAY MAP CASCO CUMBERLAND COUNTY DATED SEPTEMBER 1986 SHC FILE NO. 3-182.

### LAND AREA DETAIL:

"ACQUIRED LIBRARY PROPERTY" CONSISTS OF AREAS 2 AND 3.  
"LIBRARY PROPERTY" CONSISTS OF AREAS 1, 2 AND 3.



### CERTIFICATION:

I CERTIFY THAT THIS SURVEY CONFORMS TO THE STANDARDS OF THE MAINE BOARD OF LICENSURE FOR PROFESSIONAL LAND SURVEYORS AND IS CORRECT TO THE BEST OF MY KNOWLEDGE, INFORMATION AND BELIEF.

WILLIAM C. SHIPPEN  
MAINE S. 2118

PRELIMINARY

### BOUNDARY SURVEY

5 LEACH HILL ROAD  
CASCO, MAINE

FOR:

**CASCO LIBRARY ASSOCIATION**

5 LEACH HILL ROAD  
CASCO, MAINE 04015  
(CLIENT)

SURVEY BY:

**SURVEY, INC.**

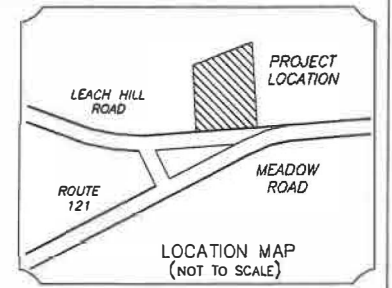
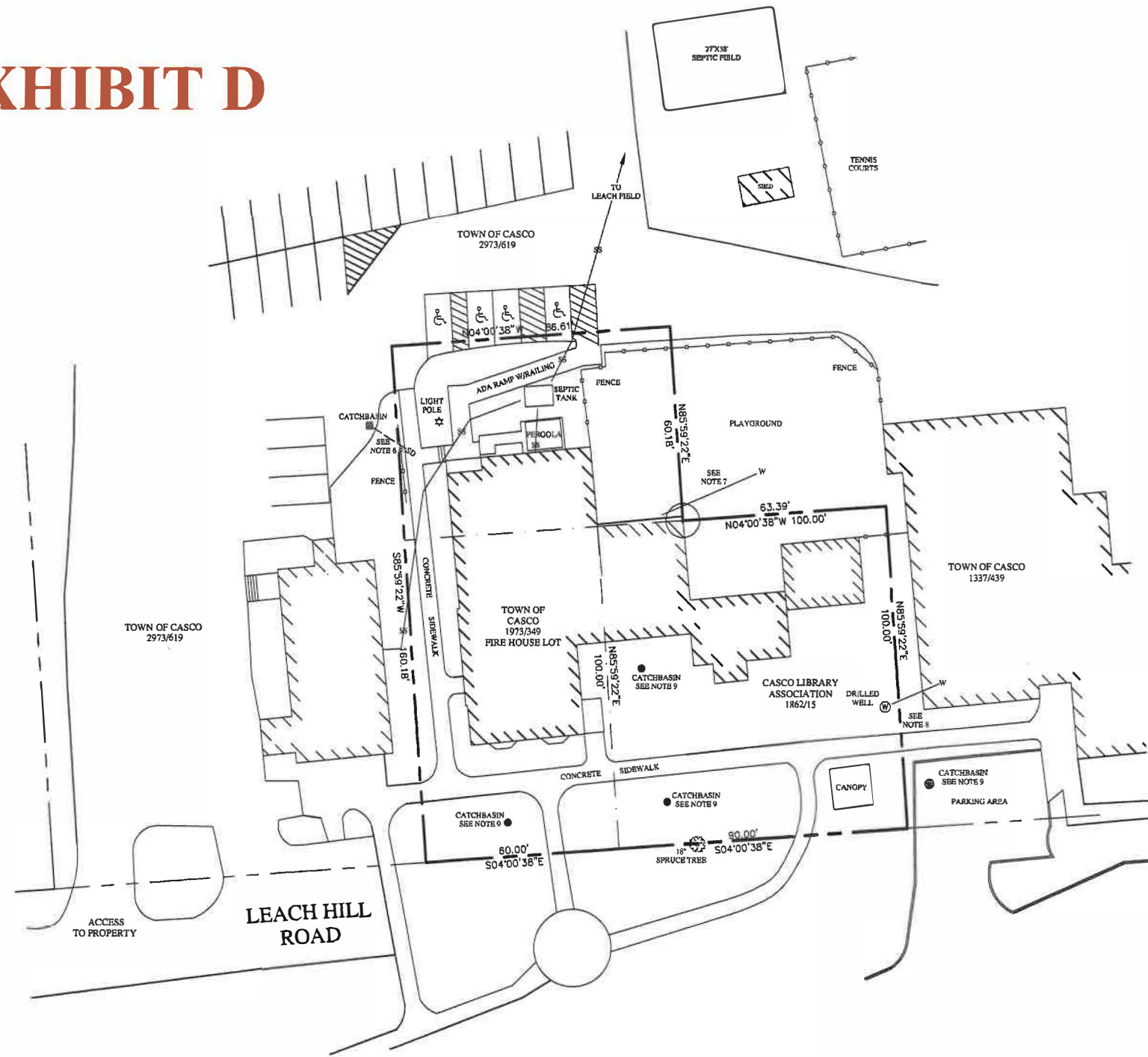
P.O. BOX 210  
WINDHAM, ME 04062  
(207) 892-2556

INFO@SURVEYINCORPORATED.COM

DWN:DRR  
DATE: MARCH 2025

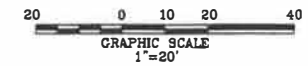
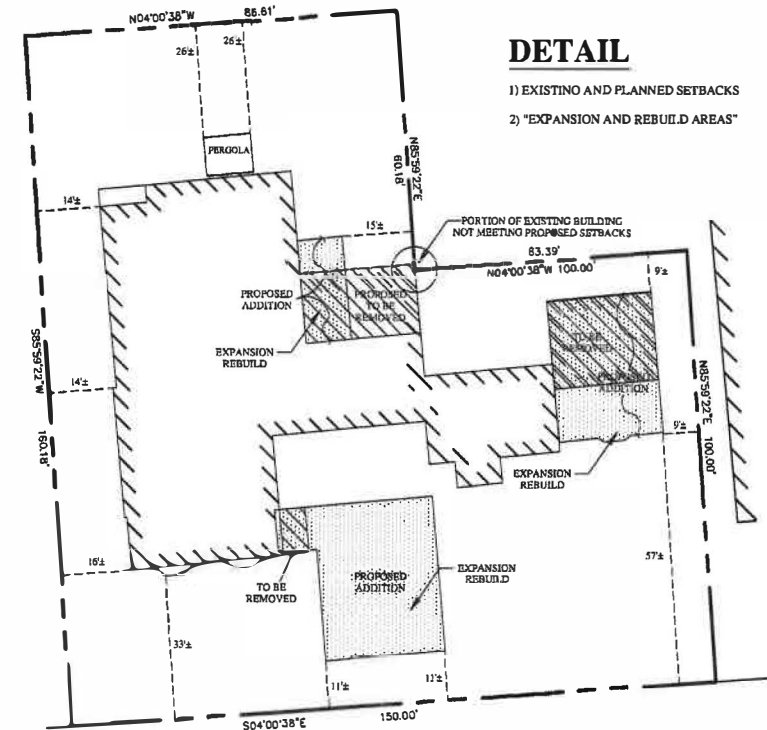
CHK:WCS  
JOB NO. 23-243-1

# EXHIBIT D



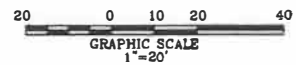
## DETAIL

- 1) EXISTING AND PLANNED SETBACKS
- 2) "EXPANSION AND REBUILD AREAS"



LEGEND:

- W — WATER LINE SEENOTES 7 AND 8  
 — SS — SANITARY SEWER SEE NOTE 5  
 — SD — STORM DRAIN SEE NOTE 6



PLAN REFERENCE:


- (1) BOUNDARY SURVEY 960 MEADOW ROAD CASCO, MAINE FOR: 960 MEADOW ROAD HOLDINGS, LLC DATED FEBRUARY 2020 BY SURVEY INC.
- (2) CASCO INN CASCO, MAINE FOR CASCO INN ASSOCIATES DATED APRIL 1986 BY SURVEY INC.
- (3) MAINE STATE HIGHWAY COMMISSION RIGHT OF WAY MAP CASCO CUMBERLAND COUNTY DATED SEPTEMBER 1986 SHC FILE NO. 3-182.
- (4) REFERENCE IS MADE TO A SET OF PLANS FOR THE CASCO PUBLIC LIBRARY ADDITION DATED 12-16-2024 BY GAF ARCHITECTURE.
- (5) MAINE STATE HIGHWAY COMMISSION RIGHT OF WAY MAP STATE AID HIGHWAY NO. 1 CASCO CUMBERLAND COUNTY DATED SEPTEMBER 1965 SHC FILE NO. 3-182.

SURVEY NOTES:

- (1) THE OWNERS OR RECORD ARE THE CASCO LIBRARY ASSOCIATION AS DESCRIBED IN A DEED RECORDED IN BOOK 1862 PAGE 15 AND THE TOWN OF CASCO AS DESCRIBED IN DEEDS RECORDED IN BOOK 2973 PAGE 619 AND BOOK 1973 PAGE 349 IN THE CUMBERLAND COUNTY REGISTRY OF DEEDS.
- (2) BEARINGS ARE GRID NORTH.
- (3) THE PARCEL CONTAINS APPROXIMATELY 20,212 SQUARE FEET.
- (4) THE PROPOSED BUILDING ADDITIONS AND BUILDING AREAS TO BE REMOVED SHOWN ON THE DETAIL INSET ARE SCALED FROM PLAN REFERENCE 4.
- (5) REFERENCE IS MADE TO A SUBSURFACE WASTEWATER DISPOSAL SYSTEM VARIANCE REQUEST DATED 9-22-16 REVISED 9-5-17 BY SEBAGO TECHINCS FOR THE GENERAL LOCATION OF THE SEPTIC SYSTEM.
- (6) THERE IS A SUMP PUMP CONNECTION TO THE CATCH BASIN (SHOWN GRAPHICALLY-NOT FIELD LOCATED).
- (7) THERE IS A WATER LINE ENTERING THE BACK OF THE BUILDING FROM OTHER LAND OF THE TOWN OF CASCO (SHOWN GRAPHICALLY-NOT FIELD LOCATED).
- (8) THERE IS A WATER LINE FROM THE WELL TO THE TOWN BUILDING (SHOWN GRAPHICALLY-NOT FIELD LOCATED).
- (9) UNABLE TO VERIFY IF OR HOW THE CATCH BASINS ARE CONNECTED.

**CERTIFICATION:**

I CERTIFY THAT THIS SURVEY CONFORMS TO THE STANDARDS OF THE MAINE BOARD OF LICENSURE FOR PROFESSIONAL LAND SURVEYORS AND IS CORRECT TO THE BEST OF MY KNOWLEDGE, INFORMATION AND BELIEF.

WILLIAM C. SHIPPEN  R.A. 2118

## EXISTING CONDITIONS SURVEY

5 LEACH HILL ROAD  
CASCO, MAINE

FOR:

**CASCO LIBRARY  
ASSOCIATION**  
5 LEACH HILL ROAD  
CASCO, MAINE 04015  
(CLIENT)

**SURVEY BY:**

**SURVEY, INC.**  
P.O. BOX 210  
WINDHAM, ME 04062  
(207) 892-2556  
INFO@SURVEYINCORPORATED.COM

DWN:DRR  
DATE: MARCH 2025

CHK:WCS  
JOB NO. 23-243-1