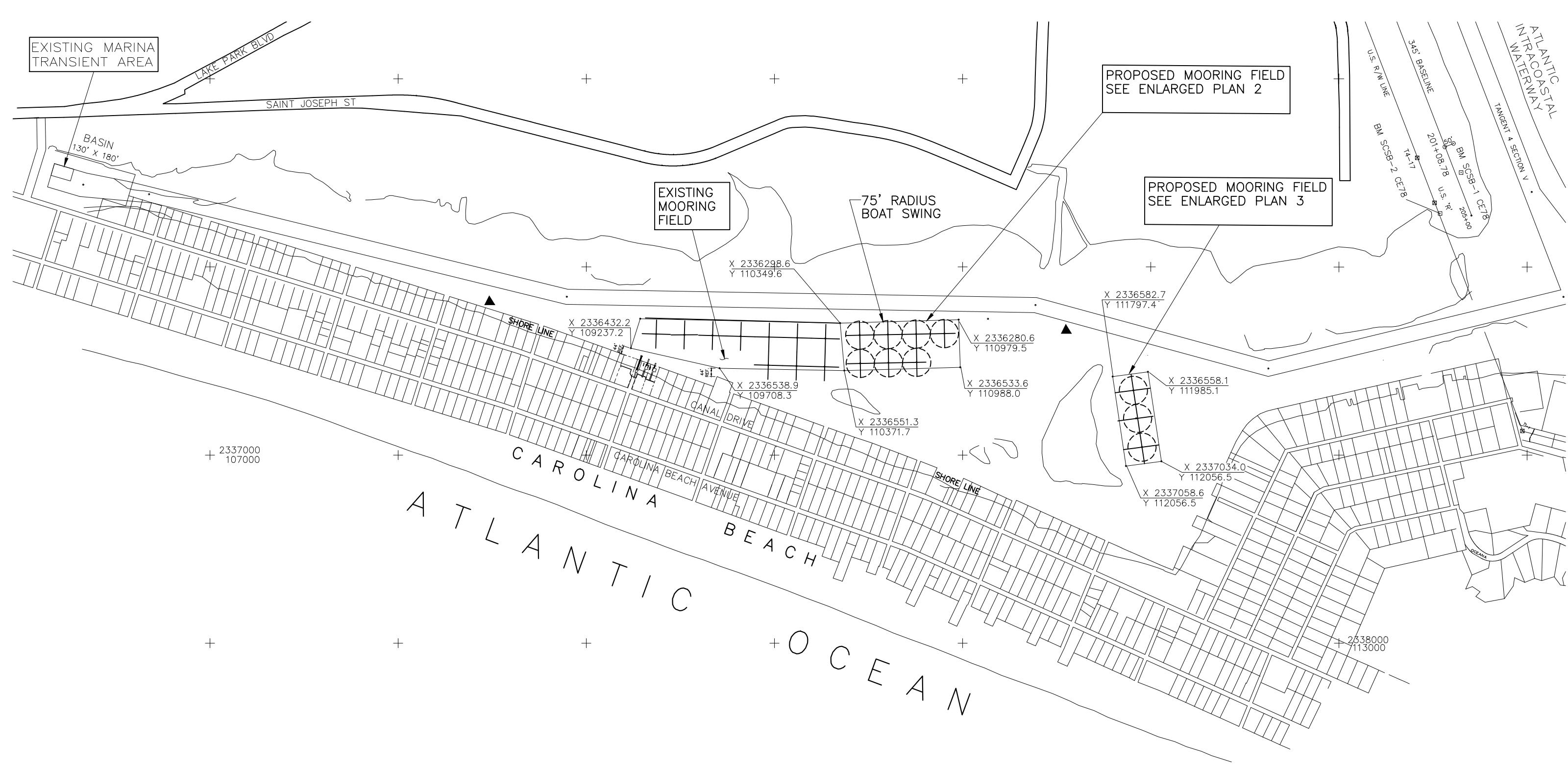


August 16, 2023 P:\0225-0887-00 Carolina Beach Marina Mooring Field\current working\MOORING FIELD 08-05-23 2 sheets.dwg

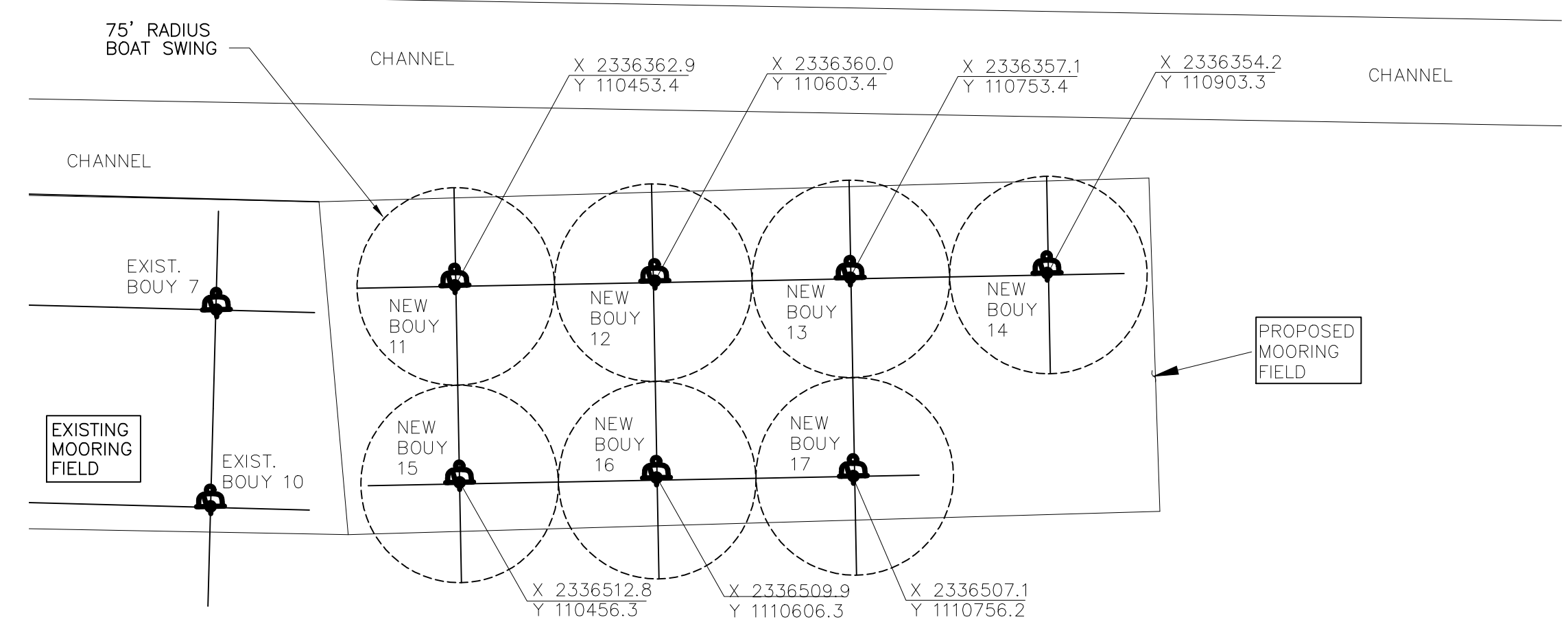


**1 PROPOSED MOORING LAYOUT**  
 SCALE 1" = 500'  
 1 inch = 500 ft.(PRINTED 22x34)  
 1 inch = 1,000 ft.(PRINTED 11x17)

BATHYMETRY  
 VERTICAL  
 DATUM:  
 MLW

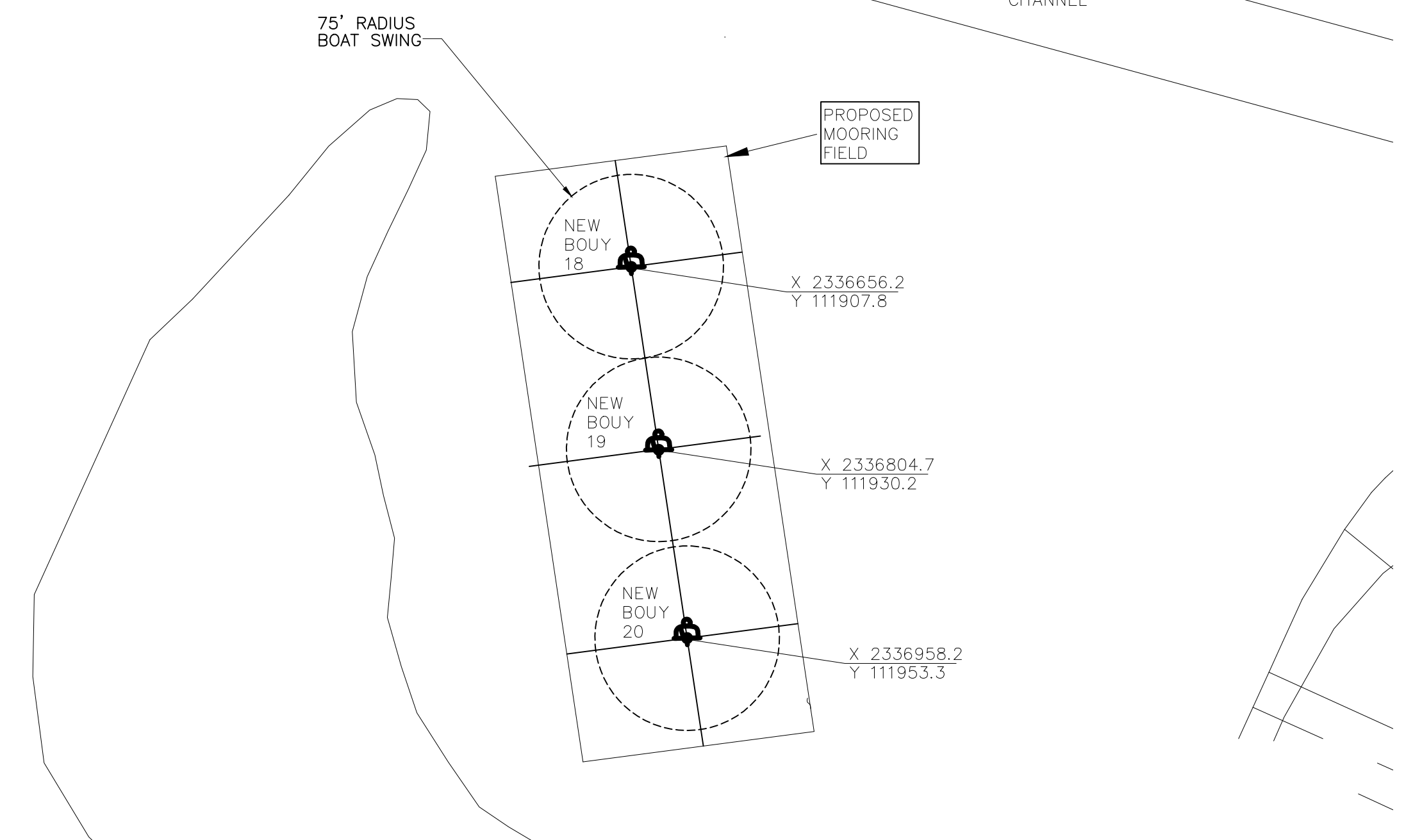
NAV88  
 2.54'  
 MLW

VERTICAL DATUM  
 CONVERSION



**2-ENLARGED PLAN MOORING FIELD**  
 SCALE 1" = 100'  
 DENOTES MOORING BARREL BUOY

100 0 50 100  
 1 inch = 100 ft.(PRINTED 22x34)  
 1 inch = 200 ft.(PRINTED 11x17)




**3-ENLARGED PLAN MOORING FIELD**  
 SCALE 1" = 100'  
 DENOTES MOORING BARREL BUOY

100 0 50 100  
 1 inch = 100 ft.(PRINTED 22x34)  
 1 inch = 200 ft.(PRINTED 11x17)

FOR REVIEW  
 NOT FOR CONSTRUCTION

**NOTE:**  
 BASE MAP IS COMBINATION OF:  
 CONDITIONAL SURVEY BY THE WILMINGTON DISTRICT OF THE U.S. ARMY CORPS OF ENGINEERS  
 SURVEYED 11 FEBRUARY 2003 & DATED 12 FEBRUARY 2003, NEW HANOVER COUNTY ONLINE  
 MAPPING PARCEL MAP DATED 2002, & THE TOWN OF CAROLINA BEACH DATED JULY 2010.



**ARDURRA**  
 ARDURRA GROUP NORTH CAROLINA  
 3809 Peachtree Avenue, Suite 102  
 Wilmington, North Carolina 28403  
 Phone: (910) 397-2929  
 www.Ardurra.com  
 NC Firm License Number F-0113

**TOWN  
 of  
 CAROLINA  
 BEACH  
 BOAT BASIN**  
 OWNER ADDRESS:  
 1121 NORTH LAKE PARK BLVD.  
 CAROLINA BEACH  
 NORTH CAROLINA 28428

NO.	DATE	REVISION	BY
A	XX/XX/XXXX	ISSUED FOR PERMIT ONLY. NOT FOR CONSTRUCTION	MRW

**TOWN of CAROLINA BEACH - BOAT BASIN  
 BULKHEAD REPLACEMENT**  
 PROJECT ADDRESS:  
 CANAL DRIVE and CARL WINNER DRIVE, CAROLINA BEACH, NORTH CAROLINA

**MOORING FIELD PLAN & DETAIL**

JOB NO: 2019-3549-00  
 DATE: 10.29.2021

**S1.1**

ISSUED FOR PERMIT  
 XX/XX/XXXX