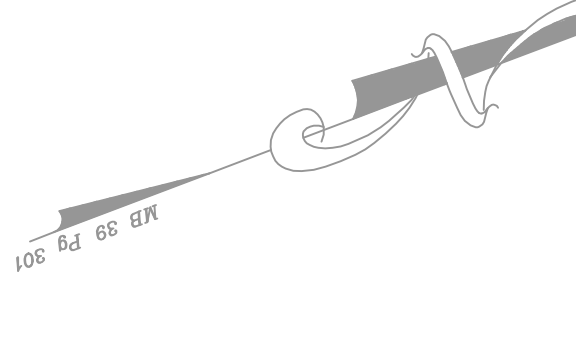




ELECTRONIC FILE DECLARATION:
 Electronic files provided by Talbot Land Surveying, P.C. are for electronic use only and are not intended for reproduction or distribution. Any reproduction or distribution of these files without the written consent of Talbot Land Surveying, P.C. is strictly prohibited. The user of these files agrees to hold Talbot Land Surveying, P.C. harmless from any and all claims, damages, losses, or expenses, including reasonable attorney's fees, that may be incurred by the user or any third party as a result of the use of these files. The user of these files agrees to indemnify and hold Talbot Land Surveying, P.C. harmless from any and all claims, damages, losses, or expenses, including reasonable attorney's fees, that may be incurred by Talbot Land Surveying, P.C. as a result of the use of these files. This declaration shall be deemed to have been read by the user of these files and the user of these files agrees to the terms of this declaration by using these files. The user of these files agrees to sign and submit to the original signed and sealed document.

Preliminary
 For Review Purposes Only
 NOT FOR RECORDATION
 05/25/2024

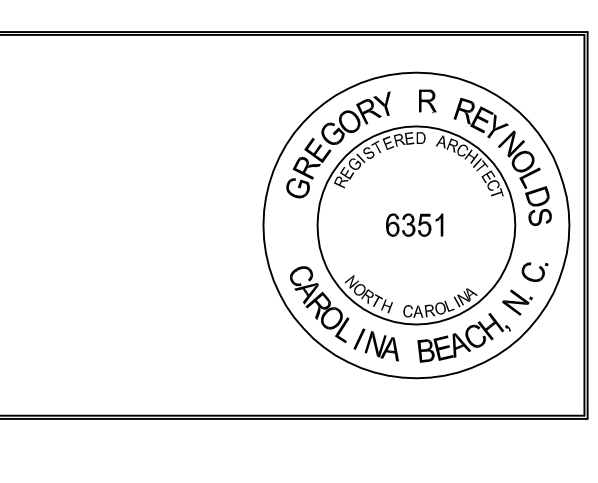
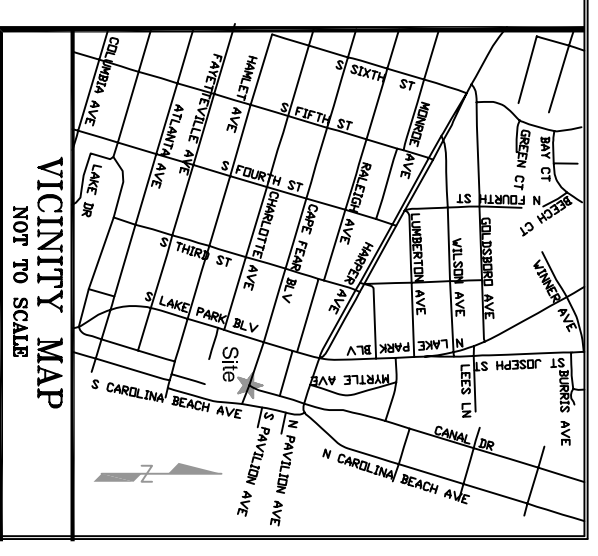
SURVEY FOR
Secot Construction, Inc.
 Various Parcels on Cape Fear Boulevard
 Carolina Beach Township, New Hanover County
 North Carolina
 December 29, 2004
 BARE SCALE 1" = 30'



Talbot Land Surveying, P.C.
 16747 U.S. Hwy. 17, Suite 108
 Hampstead, North Carolina 28443
 Phone: (910) 270-9824


John A. Secot, Jr.
 Drawing Number: 04164-049

PROPOSED REVISION
CONDITIONAL USE PERMIT



REVISED CONDITIONAL USE PERMIT
PROPOSEDSITE PLAN FOR
CAROLINA BEACH LAND HOLDINGS
 1202 N. LAKE PARK BLVD.
 CAROLINA BEACH, NORTH CAROLINA

DATE	REVISIONS
11-1-20	12-2-20
DRAWN BY	REYNOLDS
R/A PROJECT NUMBER	2020-118
CLIENT PROJECT NUMBER	SECOT-101
SCALE	1" = 30'-0"
FILE NAME	2021 ADJ. NB.



A1:1
 SHEET NUMBER
 2021 MANAGEMENT REVISIONS
 PROJECT NUMBER: 2020-118