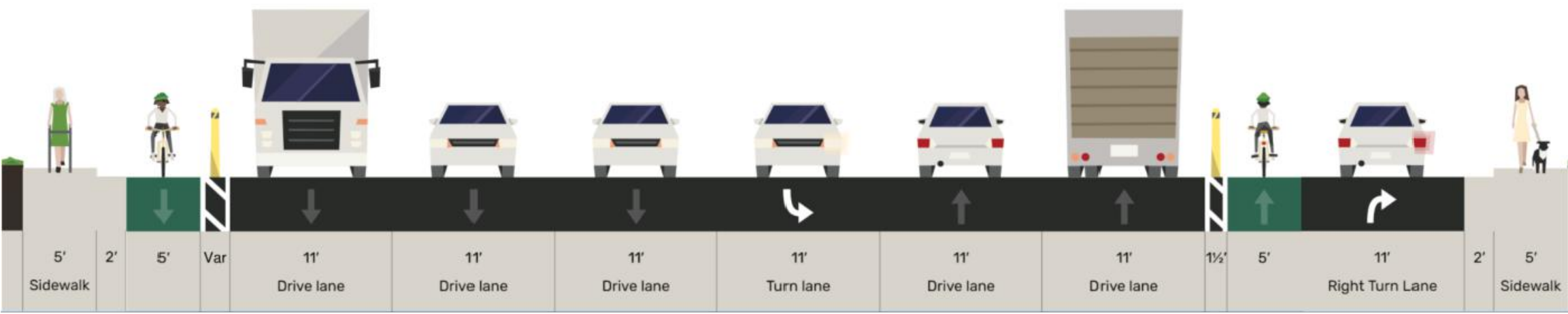
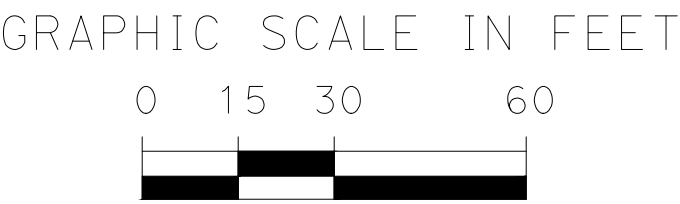


FG 300 INTERSTATE GRADE CURB SYSTEM



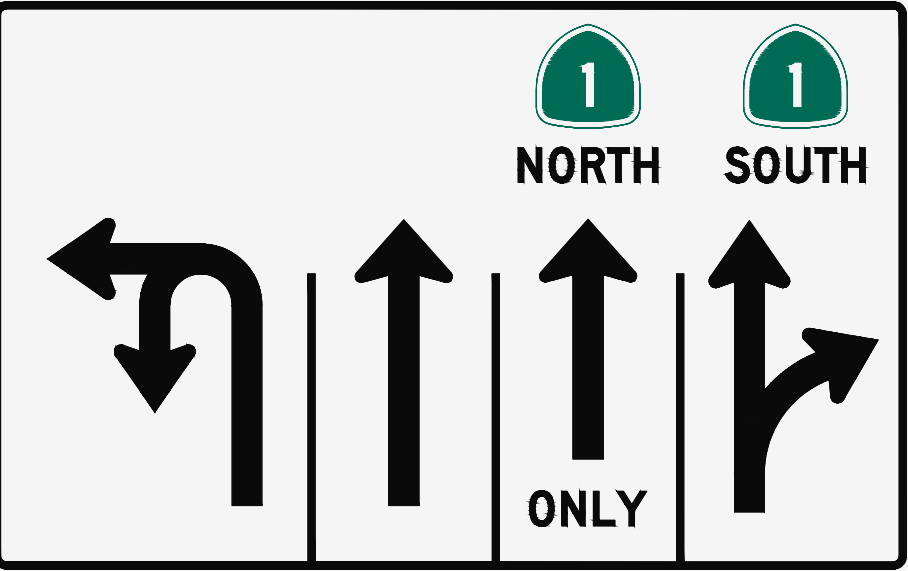
SECTION A-A  
(PROPOSED)



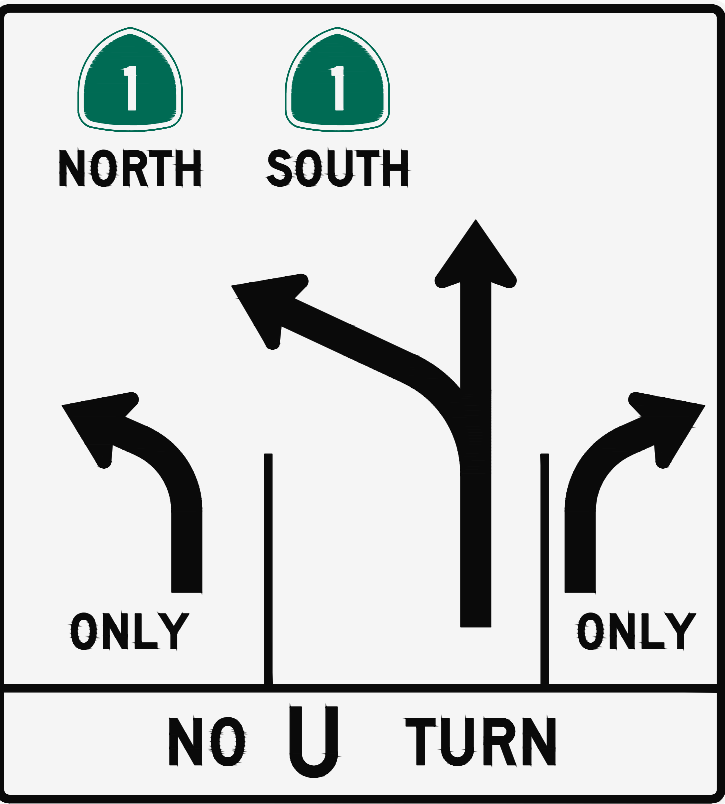
41ST AVENUE PAVEMENT  
REHABILITATION AND  
MULTIMODAL IMPROVEMENTS

SCALE: 1" = 30'

Dist	COUNTY	ROUTE	POST MILES TOTAL PROJECT	SHEET No.	TOTAL SHEETS
REGISTERED CIVIL ENGINEER			DATE		
PLANS APPROVAL DATE					
THE STATE OF CALIFORNIA OR ITS OFFICERS OR AGENTS SHALL NOT BE RESPONSIBLE FOR THE ACCURACY OR COMPLETENESS OF SCANNED COPIES OF THIS PLAN SHEET.			REGISTERED PROFESSIONAL ENGINEER No. _____ Exp. _____ CIVIL STATE OF CALIFORNIA		
KIMLEY-HORN 4637 CHABOT DRIVE SUITE 300 PLEASANTON, CA 94588					



GUIDE SIGN 1



GUIDE SIGN 2

TYPICAL SECTIONS COURTESY OF STREET MIX

BORDER LAST REVISED 7/2/2010

USERNAME => lin, matthew  
DGN FILE => 95% plans exhibit

RELATIVE BORDER SCALE  
IS IN INCHES



UNIT -

PROJECT NUMBER AND PHASE