

Dist	COUNTY	ROUTE	POST MILES TOTAL PROJECT	SHEET NO.	TOTAL SHEETS
05	SCR	1	11.8/13.7	1	5

FREEWAY MAINTENANCE AGREEMENT  
 WITH THE CITY OF CAPITOLA  
 ON STATE ROUTE 1 FROM PARK AVE TO 41ST ST  
 (PM 11.8 TO PM 13.7)

- INDEX OF PLANS
1. VICINITY MAP
  2. LOCATION #1 - PARK AVE UC
  3. LOCATION #2 - CAPITOLA AVE OC
  4. LOCATION #3 - BAY AVE/PORTER ST UC
  5. LOCATION #4 - 41ST AVE OC

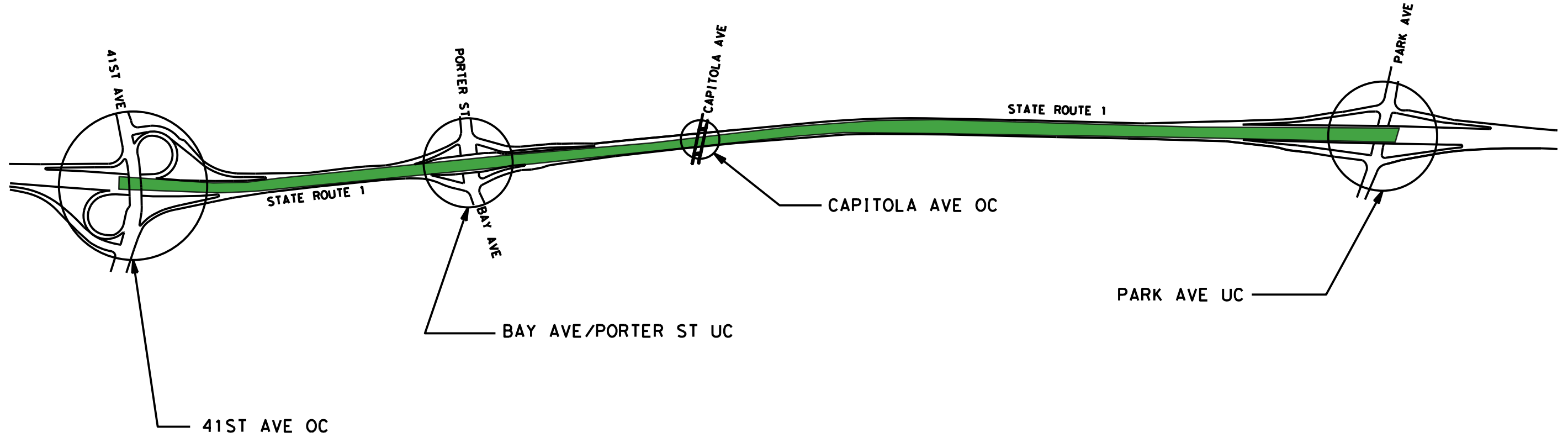


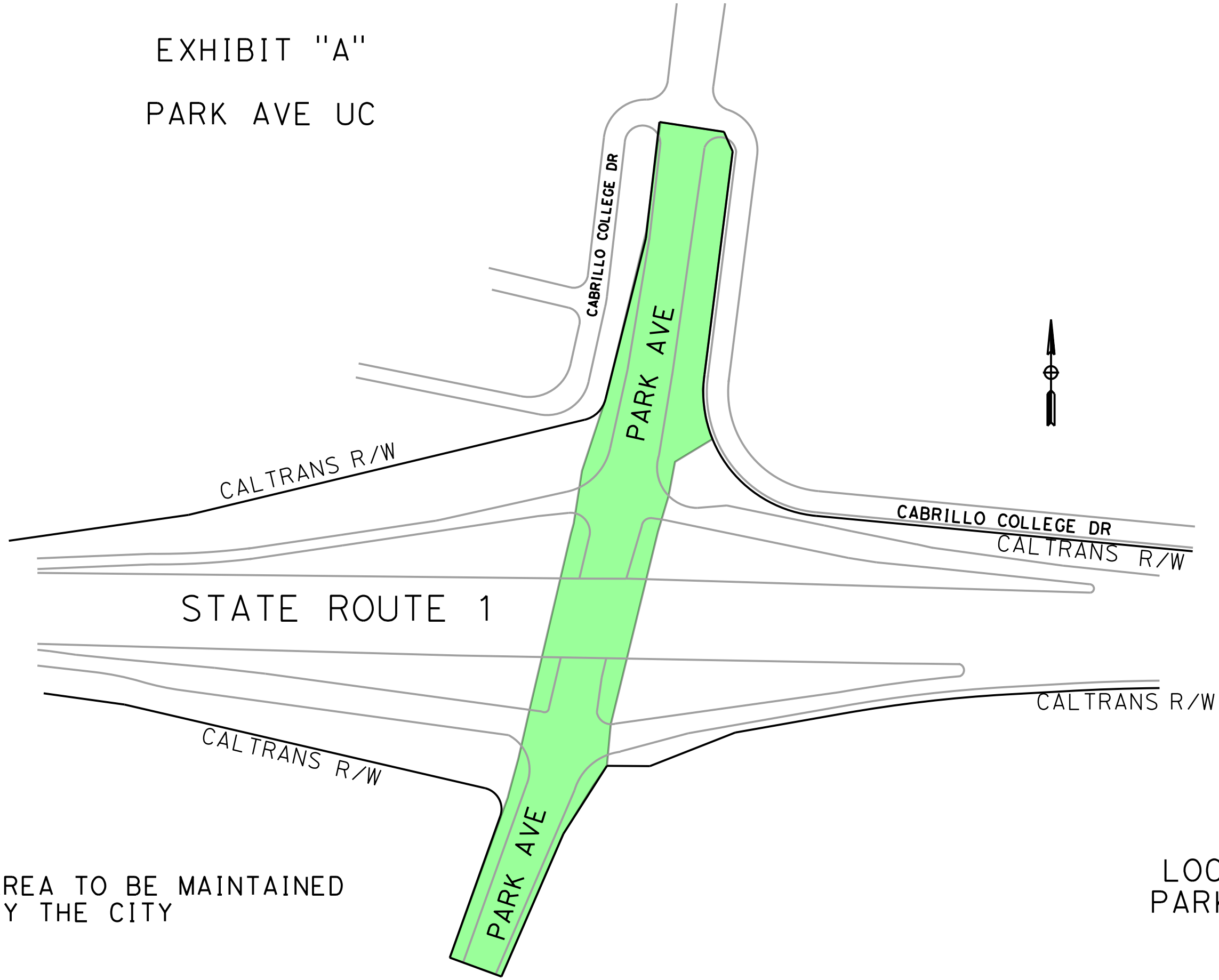
EXHIBIT "A"

VICINITY MAP

DIST	COUNTY	ROUTE	POST MILES TOTAL PROJECT	SHEET NO.	TOTAL SHEETS
05	SCR	1	11.8/13.7	2	5

FREEWAY MAINTENANCE AGREEMENT  
WITH THE CITY OF CAPITOLA

EXHIBIT "A"  
PARK AVE UC



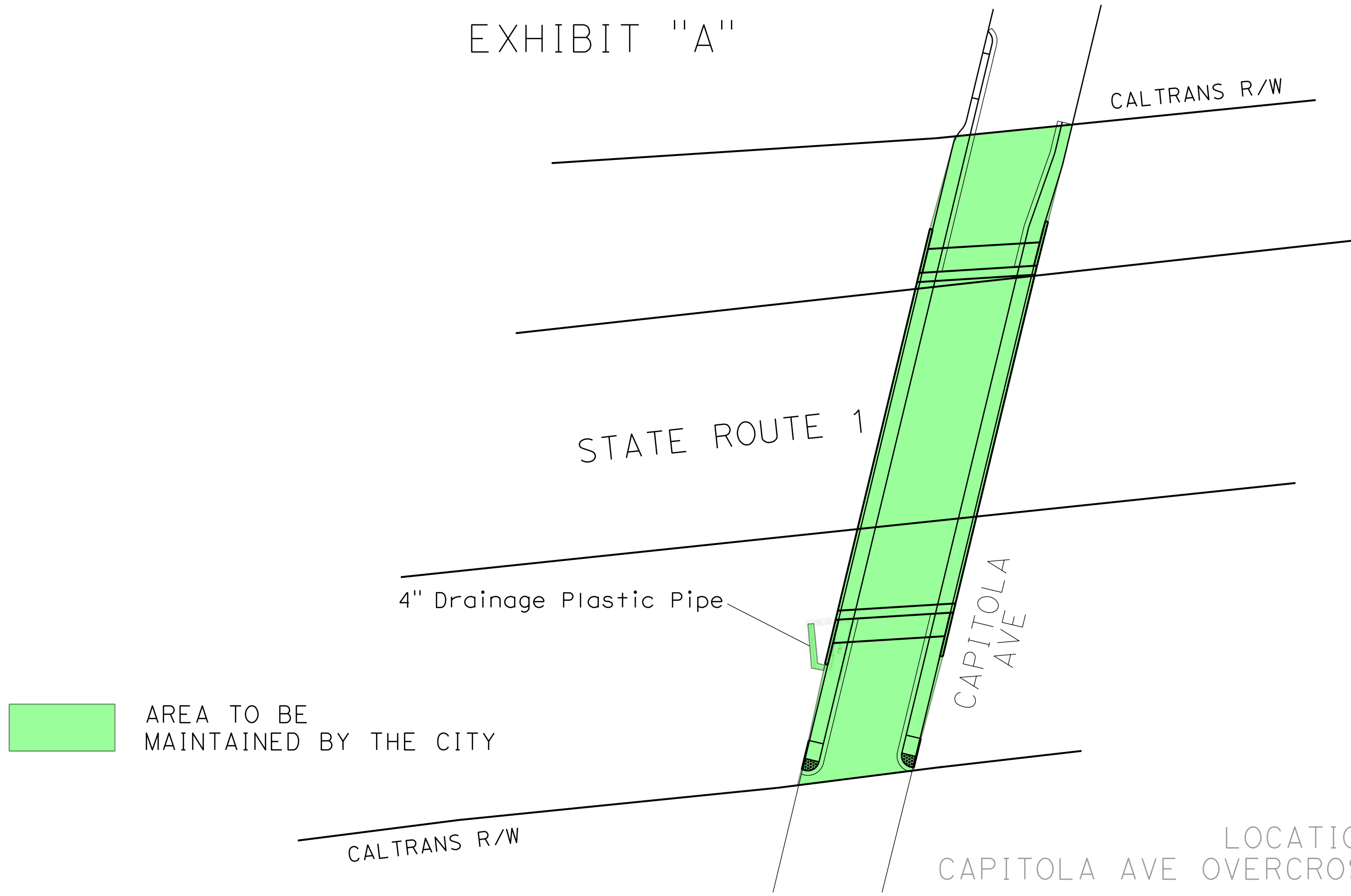
 AREA TO BE MAINTAINED  
BY THE CITY

LOCATION #1  
PARK AVE UC

Dist	COUNTY	ROUTE	POST MILES TOTAL PROJECT	SHEET NO.	TOTAL SHEETS
05	SCR	1	11.8/13.7	3	5

# FREEWAY MAINTENANCE AGREEMENT

## EXHIBIT "A"



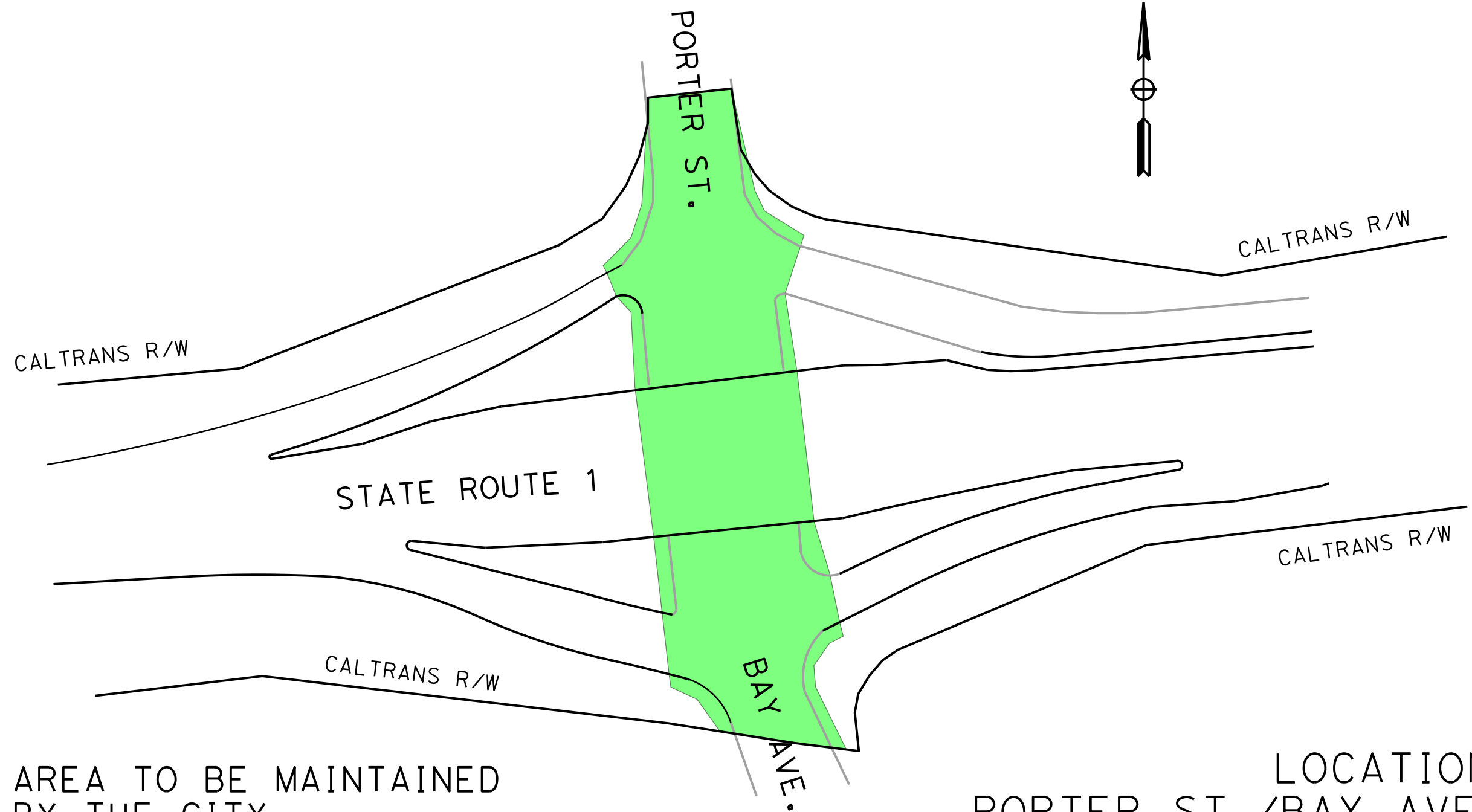
 AREA TO BE MAINTAINED BY THE CITY

LOCATION #2  
CAPITOLA AVE OVERCROSSING

Dist	COUNTY	ROUTE	POST MILES TOTAL PROJECT	SHEET NO.	TOTAL SHEETS
05	SCR	1	11.8/13.7	4	5

# FREEWAY MAINTENANCE AGREEMENT WITH THE CITY OF CAPITOLA

## EXHIBIT "A"




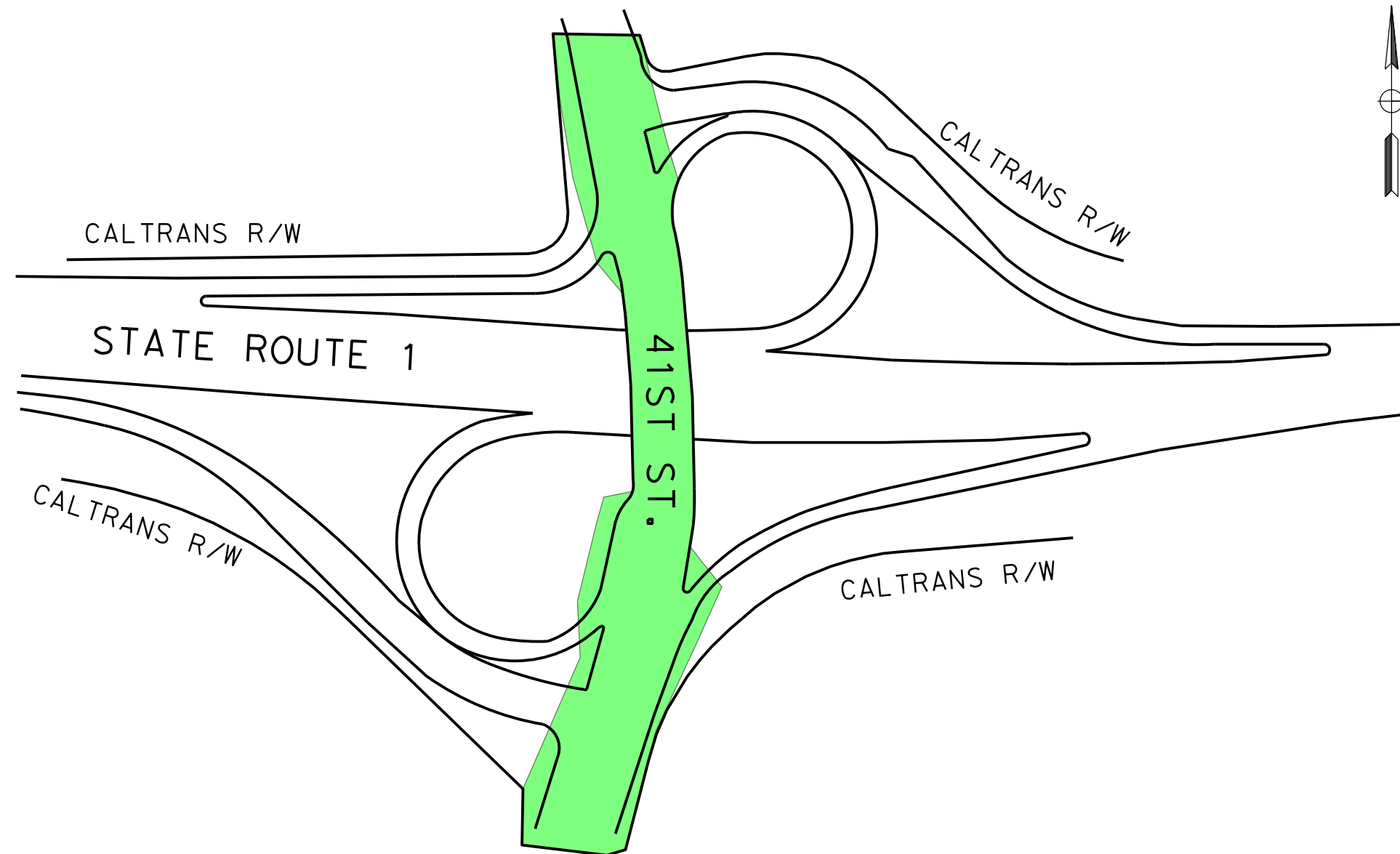
 AREA TO BE MAINTAINED  
BY THE CITY

LOCATION #3  
PORTER ST./BAY AVE. UC

Dist	COUNTY	ROUTE	POST MILES TOTAL PROJECT	SHEET NO.	TOTAL SHEETS
05	SCR	1	11.8/13.7	5	5

# FREEWAY MAINTENANCE AGREEMENT WITH THE CITY OF CAPITOLA

## EXHIBIT "A"



AREA TO BE MAINTAINED  
BY THE CITY

LOCATION #4  
41st ST. OC