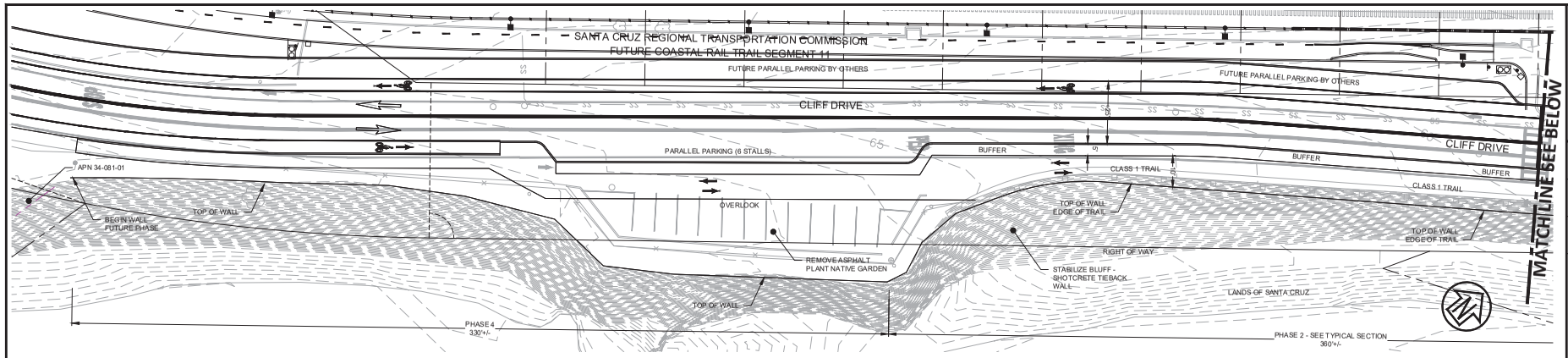

PLAN VIEW
1-INCH - 20 FT

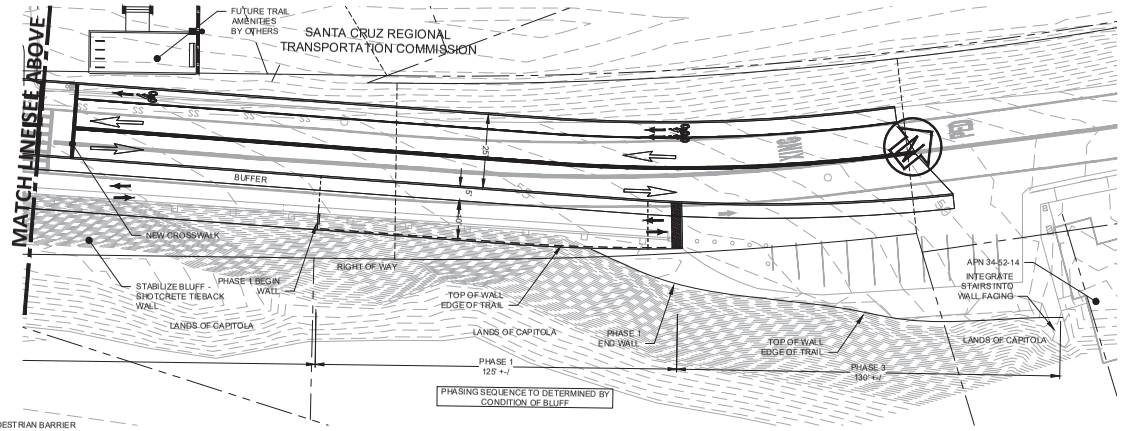

PLAN VIEW
1-INCH - 20 FT

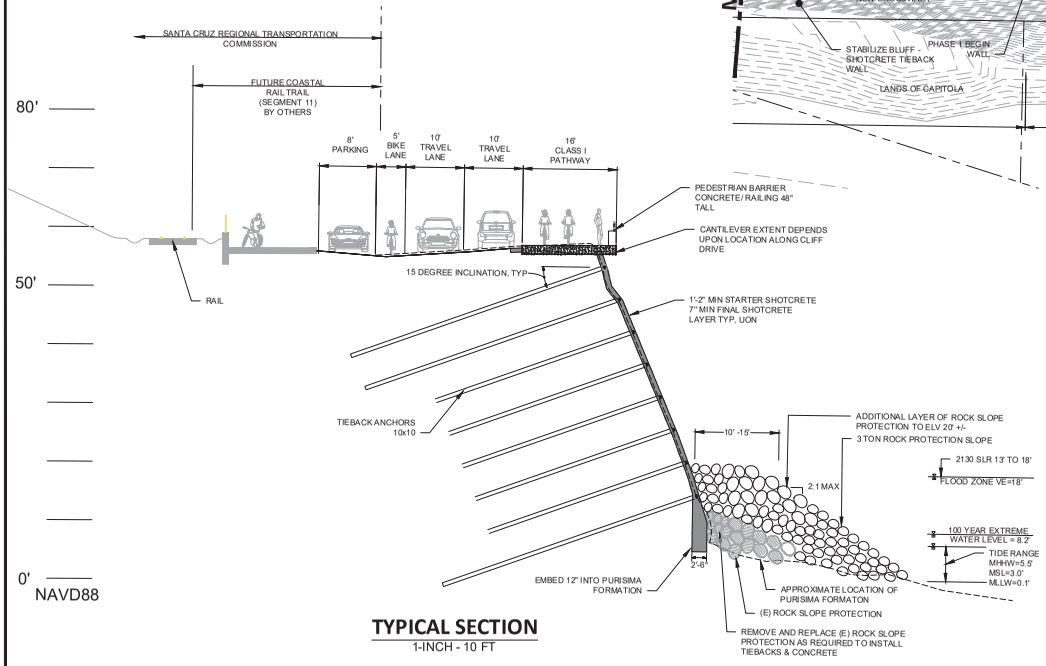

TYPICAL SECTION
1-INCH - 10 FT

ILLUSTRATIVE CONCEPT

FOR REVIEW

CSW ST2
ENGINEERING
LANDSCAPE ARCHITECTURE
SURVEYING
URBAN PLANNING
303 TWIN DOLPHIN DRIVE
REDWOOD CITY, CA 94065
415.883.9830
WWW.CSWST2.COM

©2024

Rev	Date	Description	Designed	Drawn	Checked
-	XXXXXXX	XXX	XXX	XXX	XXX

CLIFF DRIVE BLUFF STABILIZATION
LAYOUT PLAN
LONG TERM PLAN

City Of: Capitola
County Of: Santa Cruz
State Of: California

Prepared Under the Direction of:

REGISTERED PROFESSIONAL ENGINEER
ROBERT C. STEWARD
C 058660
CIVIL
STATE OF CALIFORNIA
DATE SIGNED NOT SIGNED

Sheet
X-1

Scale:	AS SHOWN
Date:	05.15.2025
Project Number:	230098-10
Plan File:	D-XXXX-XX

P:\Stewart\Projects\2023\230098 Capitola Cliff Drive Resilience\DWG\Base\base\Concept Plan\C3-Sheet Plan.dwg 05/15/2025 - 05:33 PM sten: 1:1