

Site Name: Camas Watertank

Site ID #: PO33XC138

AMENDMENT NO. 1 TO FACILITIES LEASE

This Amendment No. 1 to Facilities Lease (this "Amendment"), effective as of the date last signed below ("Effective Date"), amends a certain Facilities Lease between Sprint Spectrum Realty Company, L.P., successor in interest to Sprint Spectrum L.P. ("Lessee"), and City of Camas ("Lessor"), dated May 1, 1999 (the "Agreement").

BACKGROUND

WHEREAS, the original agreement and installation provided for six (6) antenna locations along with a ground support area

WHEREAS, Lessee desires to maintain the antenna facilities on the Site by replacing and upgrading the antennas and other equipment, as more particularly described in Exhibit B-1 annexed hereto

WHEREAS, the Lessor allows for maintenance of the existing antenna facility as long as there is no expansion or added antenna facilities, and Lessee and Lessor desire to modify the provisions of the Agreement as provided below.

AGREEMENT

For good and valuable consideration the receipt and sufficiency of which are acknowledged, Lessor and Lessee agree as follows:

1. **Modification to the Antenna Facilities.** Exhibit B to the Agreement is hereby amended to include the modifications identified on Exhibit B-1, a copy of which is attached and made a part hereof. Exhibit B-1 supplements Exhibit B to the Agreement, and shall not be deemed to supersede or otherwise modify Exhibit B or any part thereof except to the extent specifically set forth in Exhibit B-1. Upon full execution of this Amendment, Lessee shall obtain permits required to do all work necessary to prepare, maintain and alter the Site to install or otherwise modify the Antenna Facilities, all as more fully described and contemplated in Exhibit B-1

2. **Frequency Use.** Provided that any frequencies used by Lessee will not cause interference with the properly licensed and permitted pre-existing frequencies in use or in operation at the Antenna Facilities and notwithstanding anything to the contrary contained herein, Lessee may operate the Antenna Facilities at any frequencies for which it has all requisite permits, leases or licenses.

3. **Notice Address.** The notice addresses in Section 21 of the Agreement or referenced therein for the party or parties listed below are hereby deleted in their entirety and replaced with the following:

To Lessor: City of Camas
616 Northeast Fourth Avenue
Camas, Washington 98607

To Lessee: Sprint/Nextel Property Services
Sprint Site ID: PO33XC138
Mailstop KSOPHT0101-Z2650
6391 Sprint Parkway
Overland Park, Kansas 66251-2650

With a mandatory copy to:

Sprint/Nextel Law Department
Sprint Site ID: PO33XC138
Mailstop KSOPHT0101-Z2020
6391 Sprint Parkway
Overland Park, Kansas 66251-2020
Attn.: Real Estate Attorney

4. General Terms and Conditions.

- a. All capitalized terms used in this Amendment, unless otherwise defined herein, will have the same meaning as the terms contained in the Agreement.
- b. In case of any inconsistencies between the terms and conditions contained in the Agreement and the terms and conditions contained in this Amendment, the terms and conditions herein will control. Except as set forth below, all provisions of the Agreement are ratified and remain unchanged and in full force and effect.
- c. This Amendment may be executed in duplicate counterparts, each of which will be deemed an original.
- d. Each of the parties represents and warrants that it has the right, power, legal capacity and authority to enter into and perform its respective obligations under this Amendment.

*****SIGNATURES ON FOLLOWING PAGE*****

The parties have executed this Amendment as of the Effective Date.


Lessor:
City of Camas

By: _____

Printed Name: _____

Title: _____

Date: _____



Scott Higgins

Mayor

November 5, 2012
(Date must be completed)

Lessee:
Sprint Spectrum Realty Company, L.P., successor in interest to Sprint
Spectrum L.P.

By: _____

Printed Name: _____

Title: _____

Date: _____



Brian C. Kooyman

Manager Real Estate

11/16/12
(Date must be completed)

Exhibit B-1

[see attached]



11x17 SCALE: 3/16" = 1'-0"	24x36 SCALE: 3/8" = 1'-0"
----------------------------	---------------------------



△					
△					
△					
△					
△					
△	GROUP 12	ADVISED FOR CUSTODIAN CHANGES	NOV	18	
△	00-10-10	OFFICE REORGANIZATION AND FOR CONSTRUCTION	NOV	18	
REV	DATE	REVISION DESCRIPTION	DRAWN BY	CHECKED BY	

PRELIMINARY

PROJECT NUMBER:

332.3065

SITE INFORMATION

2822 NW 18TH STREET
CAMAS, WA 98607
CLARK COUNTY

PO33XC138

OLSON TYPE:

SITE MODIFICATION

DRAWN BY:

KAZ

DATE: 03-08-12

DATE

EQUIPMENT
PLANS

ORAL PRESENTATION

A02

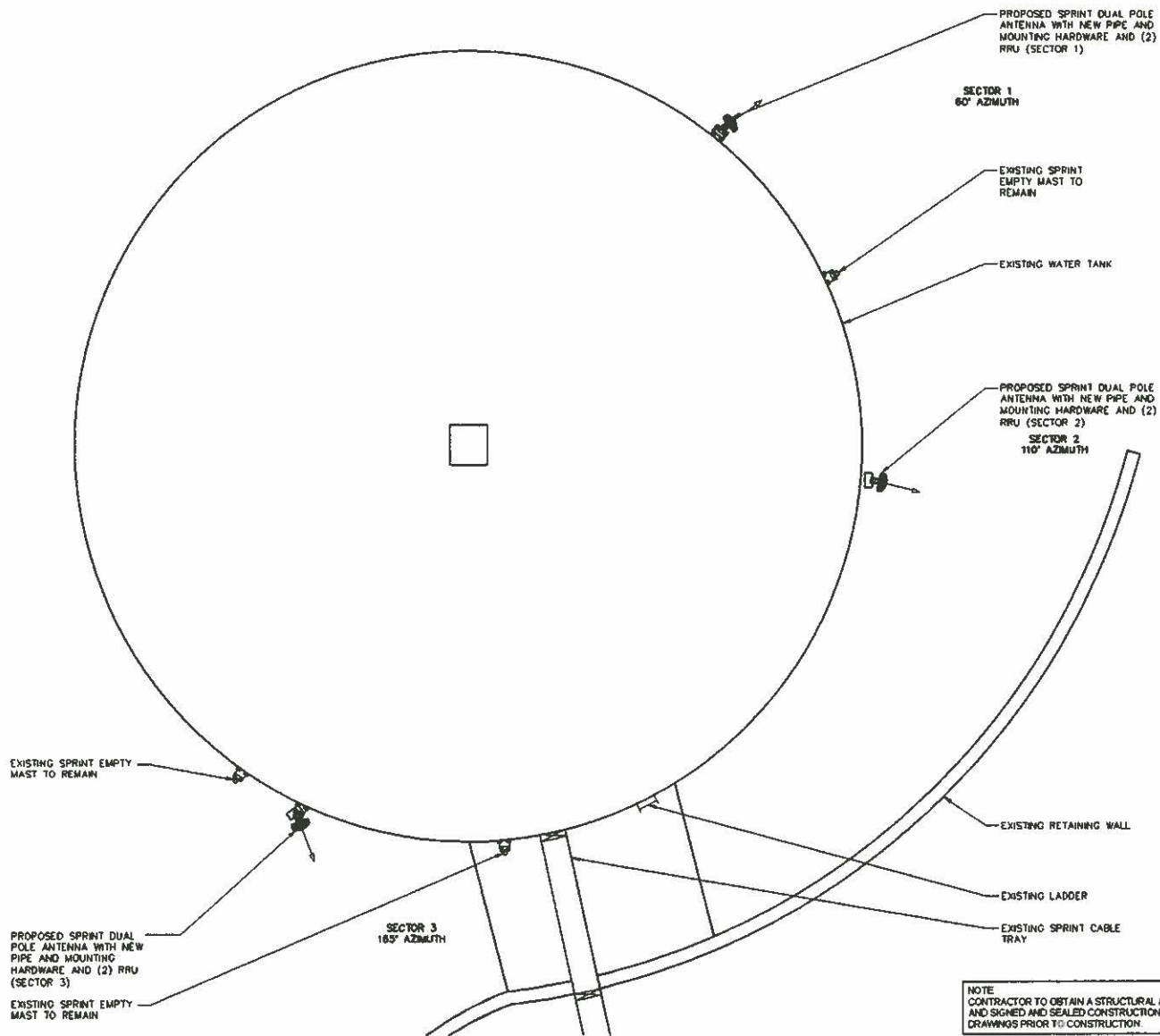
B

Sprint

△				
△				
△				
△				
△				
△	04-05-12	REVISED PER CLIENT COMMENTS	ALB	JMO
△	06-10-12	REVISED BASED ON PERMITS	HAC	JMO
REV.	DATE	REVISION DESCRIPTION	DRAWN BY	CHECKED BY

PRELIMINARY
NOT FOR CONSTRUCTION

PROJECT NUMBER: 332.3065	
SITE INFORMATION 2822 NW 18TH STREET CAMAS, WA 98607 CLARK COUNTY PO33XC138	
DESIGN TYPE: SITE MODIFICATION	
DRAWN BY: KAZ	CHECKED BY: 03-08-12
SHEET TITLE: FINAL ANTENNA PLAN (ALL SECTORS)	
SHEET NUMBER: A03B	REV: B

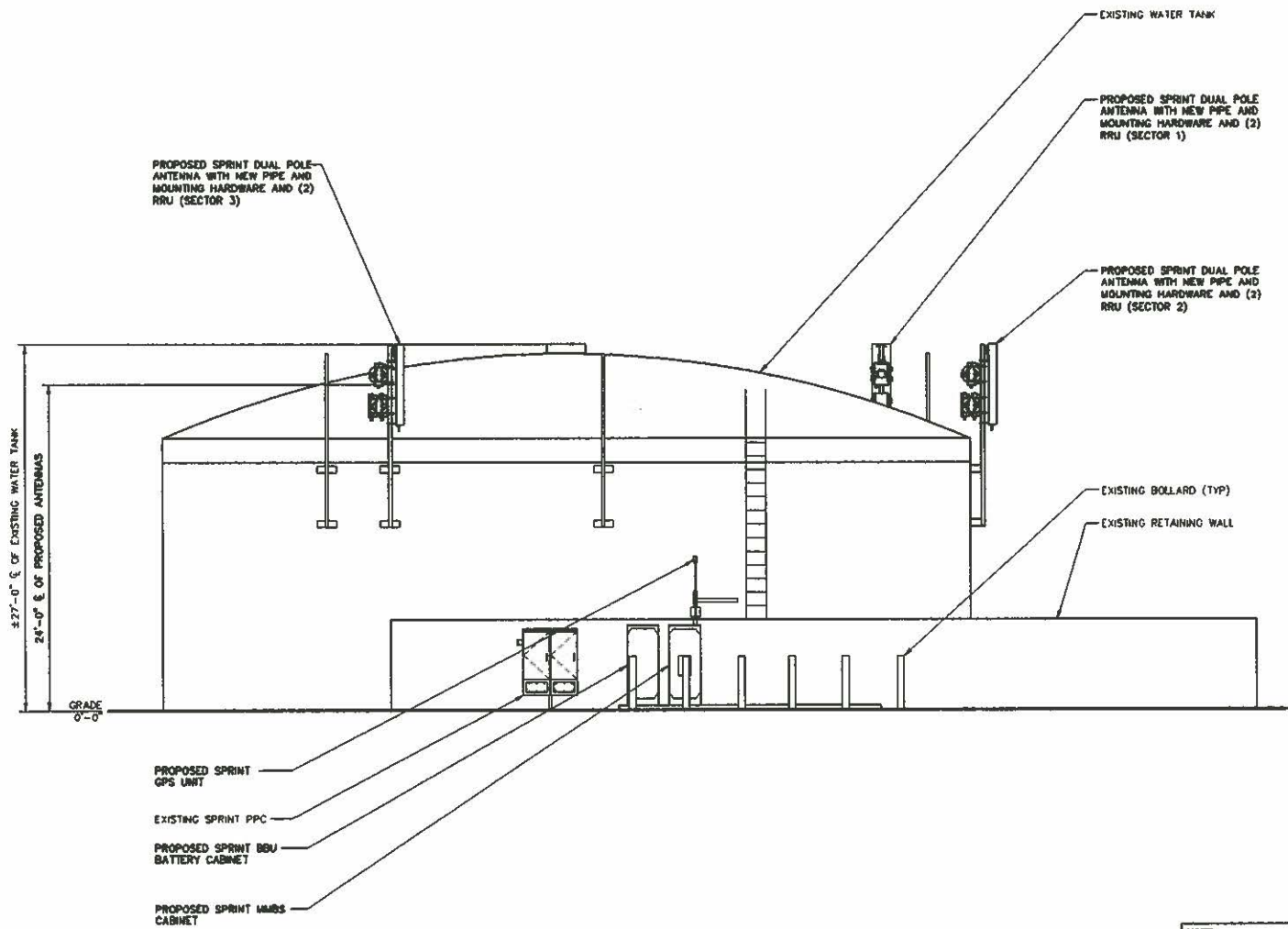


1 FINAL ANTENNA PLAN (ALL SECTORS)

11x17 SCALE: 1/8" = 1'-0" 24x36 SCALE: 1/4" = 1'-0"

Sprint and the Sprint logo are trademarks of Sprint Nextel. All other marks are the property of their respective owners. © 2012 Sprint Nextel. All rights reserved. This document is the property of Sprint Nextel. It is to be used for the project only and is not to be distributed outside the project. It is to be used for the project only and is not to be distributed outside the project. It is to be used for the project only and is not to be distributed outside the project.

PROJECT NUMBER:		
332-3065		
SITE INFORMATION		
2822 NW 18TH STREET CAMAS, WA 98607 CLARK COUNTY		
PO33XC138		
DESIGN TYPE:		
SITE MODIFICATION		
DRAWN BY:	CHECKED BY:	DATE:
KAZ		03-08-12
SHEET TITLE:		
ELEVATION		
SHEET NUMBER:		REV:
A04		B



NOTE.
CONTRACTOR TO OBTAIN A STRUCTURAL ANALYSIS
AND SIGNED AND SEALED CONSTRUCTION
DRAWINGS PRIOR TO CONSTRUCTION.