



## 2026 Application for Lodging Tax Funds

### Contact Information

---

*(Application deadline is 5:00 p.m. on Friday, May 8, 2026)*

<b>Amount of Lodging Tax Requested *</b>	\$ 12,970.00
<b>Organization/Agency Name *</b>	Downtown Camas Association
<b>Federal Tax ID Number (EIN)</b>	██████████
<b>Event or Activity Name *</b>	Regional Marketing
<b>Contact Name and Title *</b>	Carrie Schulstad, Executive Director
<b>Phone *</b>	entry format example 123-456-7890 360-904-0218
<b>Mailing Address *</b>	Street Address PO Box 1034 Address Line 2 City Camas Postal / Zip Code 98607 State / Province / Region WA Country USA
<b>Email *</b>	director@downtowncamas.com

# Application Questions

---

**Activity Type \***

- EVENT - Short-term event occurring between specific dates/times (e.g. 4th of July celebration, festival of lights)
  - ACTIVITY - Short-term activity occurring between specific dates/times (e.g. local marathon, egg hunt, social, fund-raiser walk, talent show)
  - MARKETING- Avenues that provide information promoting tourism; is typically year-round, but may also operate for a season (e.g. ads, brochures, videos, campaigns)
  - FACILITY/GROUNDS - Improvements or upkeep of tourism-related facilities/grounds
- (select all that apply)

**Check all that apply to this application \***

- Tourism Promotion/Marketing
- Operation of a Special Event/Festival designed to attract tourists
- Operation of a Tourism Promotion Agency
- Operation of a Tourism-Related Facility owned or operated by a non-profit organization
- Operation and/or Capital Costs of a Tourism-Related Facility owned by a municipality

**Which one applies to your agency \***

- Non-Profit (upload current WA State corporate registration on Attachments tab)
- Public Agency

**Describe your tourism-related activity of event \***

Annual Regional tourism ads in state Scenic WA Road Trips & Travel Guide (print and webpage-- collaboration with City of Washougal), Columbia River Gorge Visitor's Magazine (print and website ad and listing), Visit Vancouver WA Visitor's Guide and website, Lewis & Clark Tourism brochure, and Skamania Lodge Magazine.  
Downtown Camas Walking Map distribution through Columbia Gorge, at the Portland airport, at Travel Portland Visitor Center and regionally in all tourism related locations.

---

## Projected Attendance/Population Reached

Total # Attendees NA

# Traveling 50+ mi.

# Traveling from out-of-state

# Overnight in paid accomm.

# Overnight in unpaid accomm.

# of Lodging Nights

**Methodology to be used to capture attendance \***

(check all that apply)

- Direct Count: Actual count of visitors using methods such as paid admissions or registrations, clicker counts at entry points, vehicle counts or number of chairs filled. A direct count may also include information collected directly from businesses, such as hotels, restaurants or tour guides, likely to be affected by an event
- Indirect Count: Estimate based on information related to the number of visitors such as raffle tickets sold, redeemed discount certificates, brochures handed out, police requirements for crowd control or visual estimates
- Representative Survey: Information collected directly from individual visitors/participants. A representative survey is a highly structured data collection tool, based on a defined random sample of participants, and the results can be reliably projected to the entire population attending an event and includes margin of error and confidence level
- Informal Survey: Information collected directly from individual visitors or participants in a non-random manner that is not representative of all visitors or participants. Informal survey results cannot be projected to the entire visitor population and provide a limited indicator of attendance because not all participants had an equal chance of being included in the survey
- Structured Estimate: Estimate produced by computing known information related to the event or location. For example, one jurisdiction estimated attendance by dividing the square footage of the event area by the international building code allowance for persons (3 square feet)
- Other: Please describe below

**- Other description:**

The reach of each of the guides per their media kits plus analytics from web ads, social media and online viewership

## Attachments

---

The proposal and all documents filed with the City are public records and may be disclosed to a third-party requestor per the Washington State Public Records Act (RCW 42.56).

<b>Itemized Budget (income and expenses) *</b>	2026 DCA Regional Advertising Budget.pdf JPG, PDF, TIF	434.51KB
<b>Description (explaining how you intend to use funds) *</b>	Lodging Tax Funding Application Regional ads attachment 2026.pdf JPG, PDF, TIF	126.85KB
<b>Non-Profit Corporate WA Registration</b>	WA State Charity Corp Renewal DCA January 2026.pdf JPG, PDF, TIF	395.57KB
<b>Organizations Board Members List</b>	2026 Downtown Camas Association Board of Directors with affiliations.pdf JPG, PDF, TIF	445.75KB
<b>Brochures or Other Information Showing Tourism Promotion Efforts</b>	2026_SkamaniaLodgeMagazine... 032026_SkamaniaLodge_HalfP... Certified Folder Display DCA camas walking map - distribution agreement 2025-26.pdf CRGVG DCA ad 2026.pdf CRGVG16- 17_wg_wa_cam_wash_crg26.pdf CRGVGwrp_media_kit26.pdf DCA_walkmap26_v05PRESS.pdf Lewis and Clark2026 Pacific NW Brochure 3_24 v2 10.pdf ScenicWA2026CW_ColumbiaG... ScenicWAMediaKit 2026.pdf Visit Vancouver_2026 Media Kit.pdf Visit Vancouver0226268x10.5FP ad.pdf JPG, PDF, TIF	1.35MB 3.69MB  5.7MB 2.47MB 8.86MB 121.2KB 7.03MB 12.17MB 1.6MB 739.39KB 10.24MB 2.88MB

# Activity Report Info

---

Upon application submittal, City staff will be notified and route it to the next Lodging Tax Advisory Committee meeting. Go to <https://www.cityofcamas.us/meetings> for meeting details.

Once chosen, the award recipients will be notified via email. If you are an award recipient, you'll be required to complete the Event/Activity Report upon event completion. A link to the Report Form will be included in the notification email.

## Post-event required information:

- Total cost of Event/Activity
- Projected vs. Actual for Each of These:
  - Attendance
  - Number traveled over 50 miles
  - Number traveled from another state/country
  - Number stayed overnight
  - Overnight in paid accommodations
  
- For each item listed above, you'll need to confirm which methodology was used to estimate actual (details outlined on the "Application Questions" page):
  - Direct Count
  - Indirect Count
  - Representative Survey
  - Informal Survey

**If you have any questions - send an email to [administration@cityofcamas.us](mailto:administration@cityofcamas.us) with Lodging Tax Application in the subject line.**

## SIGNATURE AUTHORIZATION & CERTIFICATION:

**I am an authorized agent of the organization/agency applying for funding. I understand that:**

- I am proposing a tourism-related service for the City of Camas in 2026. If awarded, my organization/agency will enter into a Municipal Services Contract with the City and may be required to provide liability insurance for the duration of the contract naming the City as additional insured and in an amount determined by the City: and file for a permit to use City property, if applicable.
- The City will only reimburse those costs actually incurred by my organization/agency and only after the service is rendered, paid for if provided by a third party, and a signed request for reimbursement has been submitted to the City, including copies of invoices and payment documentation.
- If awarded, my organization/agency will be required to submit a report documenting economic impact results on a report provided by the City.

**I also understand the Activity Report is due *after* the event/activity and no later than Friday, January 8, 2027, 5:00 p.m.**

**Certification \***

- I Acknowledge that all the information submitted in this application is accurate and true

**Signature \***

*Carrie Schulstad*

**Date**

auto-captured by form  
4/23/2026



**Downtown Camas Association 2026 Regional  
Advertising Budget**

**INCOME**

Lodging Tax Funds	\$12,970.00
Merchant co-op ad fees	\$750.00
<b>Total Income</b>	<b>\$13,720.00</b>

**EXPENSES**

Scenic WA ad cost, Camas portion (shared with Washougal)	\$2,298.00	<b>Full cost \$4595</b>
Columbia River Gorge Magazine print ad cost	\$1,568.00	
Columbia River Gorge Magazine web ad cost	\$295.00	
Visit Vancouver WA Visitor's Guide (shared with Washougal)	\$2,200.00	<b>Full cost \$4400</b>
Lewis & Clark Trail Tourism Brochure, web	\$1,000.00	
Skamania Lodge Magazine (shared with Washougal)	\$370.00	<b>Full cost \$740</b>
Walking Map Regional Distribution & Printing	\$5,989.00	
<b>Total Expenses</b>	<b>\$13,720.00</b>	



Dear Camas LTAC,

The DCA is applying for lodging tax dollars to fund regional ads & marketing for 2026, **reaching visitors at least 50 miles from Camas (required):**

**Total Cost of regional ads/marketing for Camas: \$12,970 (\$18,985 incl. Washougal’s part). DCA pays for graphic design costs in addition.**

**Total request of Camas lodging tax funds for regional ads for 2026 is \$12,970.**

Media	Description	Reach, see media kits	Net Cost	Full Cost	Notes
<a href="#">Columbia Gorge to Mt Hood Visitor's Guide</a>	Co-op full page ad with 5 merchants (the hotel is included at no cost to them) and a website ad	<b>75,000 copies</b> distributed annually regionally; website with >83,000 unique visitors annually	<b>\$1,113</b>	\$1568 for print ad \$295 for website ad	DCA events listed online. <a href="#">Full page copy</a> about Camas
<a href="#">Scenic WA</a>	Full page ad in Scenic Drives & Road Trips Guide (print & online); <a href="#">Camas Washougal page</a> on tourism website	<b>75,000 copies</b> printed; 2 featured 365WashingtonState FB posts; Exclusive e-newsletter campaign (45,000+ opt-in subscribers)	<b>\$2,298</b>	\$4,595	Shared with Washougal Tourism
<a href="#">Visit Vancouver WA Visitor's Guide</a>	Full page print ad; flipbook on website	<b>60,000 copies</b> throughout WA and OR; on website	<b>\$2,200</b>	\$4,400	Shared with Washougal Tourism
<b>Certified Folder Display service</b>	Downtown Camas Walking Maps (visitor focused), regional distribution	Distribution of <b>12,000 maps</b> throughout the Columbia Gorge, at the Portland airport and at Travel Portland Visitor Center	<b>\$2600</b> for distribution (minus local distribution). <b>\$3389</b> Map printing cost	\$6,387 (\$2998 for full distribution and \$3389 for printing)	
<a href="#">Lewis &amp; Clark Trail Tourism</a>	Brochure and website inclusion	<b>10,000 brochures</b> distributed regionally to OR, WA, ID, MT and along Lewis & Clark Trail	<b>\$1000</b>	\$1000	
<a href="#">Skamania Lodge Magazine</a>	Half Page ad	In-house magazine given to all guests	<b>\$370</b>	\$740	Shared with Washougal Tourism
		<b>Totals</b>	<b>\$12,970</b>	<b>\$18,985</b>	

See attached demographic and media distribution sheets for each publication.

All of the above are important ways to send out a call to action regionally to come to Downtown Camas and to stay! **It's how we're on the map!**



## Charity Renewal

### ORGANIZATION INFORMATION

---

Organization Name:

**DOWNTOWN CAMAS ASSOCIATION**

Registration Number :

**1133851**

Purpose/Mission of the Organization:

**DEVELOP AND PROMOTE DOWNTOWN CAMAS ENHANCING THE ECONOMIC, SOCIAL, AND CULTURAL CENTER OF THE COMMUNITY WHILE PRESERVING OUR CITY'S HISTORIC FEATURES AND HERITAGE.**

FEIN Number:

[REDACTED]

Federal Tax-Exempt Status:

**Yes**

Federal Status Type:

**501(c)(3)**

UBI Number:

**602 890 278**

Is this Charitable Organization associated with any Corporation or LLC?-

**Yes**

Organizational Structure:

Jurisdiction:

**WASHINGTON**

### CONTACT INFORMATION

---

Organization Email:

**director@downtowncamas.com**

Confirm Organization Email:

**director@downtowncamas.com**

Organization Website:

**WWW.DOWNTOWNCAMAS.COM**

Is Foreign Contact:

**No**

Country Code:

**1**

Phone Number:

**3609040218**

Ext:

Mailing Address:

**PO BOX 1034, CAMAS, WA, 98607-0034, USA**

Street Address:

**216 NE 4TH AVE STE 102, CLARK COUNTY, CAMAS, WA, 98607-2170, USA**

Do you use any other addresses for Solicitation -

**No**

## FINANCIAL INFORMATION

---

Accounting year beginning date:

**01/01/2025**

Accounting year ending date:

**12/31/2025**

Beginning Gross Assets:

**\$272,839.00**

Ending Gross Assets:

**\$236,184.00**

### Revenue

Gross Contributions from Solicitations:

**\$181,002.00**

Gross Revenue from All Other sources:

**\$254,026.00**

Total Dollar Value of Gross Receipts:

**\$435,028.00**

### Expenses

Gross Expenditures from Program Services:

**\$438,274.00**

Total Gross from All Expenditures:

**\$468,388.00**

Percent to Program Services:

**94%**

## FINANCIAL HISTORY

---

Fiscal Begin Date	Fiscal End Date	Begin Assets	Revenue	Program Services	Expenses	End Assets	% To Program Services
01/01/2024	12/31/2024	\$275,620.00	\$321,288.00	\$281,819.00	\$324,849.00	\$272,839.00	87%
01/01/2023	12/31/2023	\$299,068.00	\$343,121.00	\$325,841.00	\$371,890.00	\$275,620.00	88%
01/01/2022	12/31/2022	\$255,244.00	\$416,766.00	\$205,667.00	\$372,321.00	\$299,068.00	55%
01/01/2021	12/31/2021	\$141,171.00	\$304,269.00	\$138,523.00	\$190,196.00	\$255,244.00	73%
01/01/2020	12/31/2020	\$128,170.00	\$203,228.00	\$120,292.00	\$190,227.00	\$141,171.00	63%
01/01/2019	12/31/2019	\$84,128.00	\$227,979.00	\$59,283.00	\$186,444.00	\$128,170.00	32%
01/01/2018	12/31/2018	\$83,644.00	\$148,052.00	\$51,175.00	\$146,792.00	\$84,128.00	35%
01/01/2017	12/31/2017	\$98,966.00	\$143,539.00	\$60,940.00	\$159,623.00	\$83,664.00	38%
01/01/2016	12/31/2016	\$75,606.00	\$148,136.00	\$45,356.00	\$124,772.00	\$98,966.00	36%
01/01/2015	12/31/2015	\$60,132.00	\$137,483.00	\$42,434.00	\$122,195.00	\$75,606.00	35%
01/01/2014	12/31/2014	\$53,718.00	\$107,138.00	\$41,245.00	\$102,789.00	\$60,132.00	40%
01/01/2013	12/31/2013	\$50,388.00	\$94,127.00	\$32,968.00	\$90,531.00	\$53,718.00	36%
01/01/2012	12/31/2012	\$24,564.00	\$75,054.00	\$19,854.00	\$48,378.00	\$48,378.00	41%
01/01/2011	12/31/2011	\$46,548.00	\$44,825.00	\$21,414.00	\$66,809.00	\$24,564.00	32%

Solicitation Comments:

Did the Organization solicit or collect contributions in WA during the accounting year reported? - **Yes**

- Email
- Entertainment/Special Events
- Internet
- Personal Contact

Is the Organization registered to solicit outside of WA? - **No**

Does the Organization pay any of its officers or employees?- **Yes**

<b>First Name</b>	<b>Last Name</b>
CARRIE	SCHULSTAD
BRIE	MARAIS
LEAH	NICHELSON

**PERSONS ACCEPTING RESPONSIBILITY**

---

**Current Officers or Persons Accepting Responsibility for the Organization**

<b>First Name</b>	<b>Last Name</b>	<b>Title</b>	<b>Phone #</b>	<b>Address</b>
Caroline	Mercury	PAST PRESIDENT	[REDACTED]	[REDACTED]
RANDY	CURTIS	BOARD MEMBER	[REDACTED]	[REDACTED]
SARAH	LAUGHLIN	BOARD VICE PRESIDENT	[REDACTED]	[REDACTED]
DEBBI	REAVES	BOARD TREASURER	[REDACTED]	[REDACTED]
MARILYN	BOERKE	BOARD PRESIDENT	[REDACTED]	[REDACTED]
AMANDA	OLESON	BOARD SECRETARY	[REDACTED]	[REDACTED]

**FINANCIAL PREPARER**

---

**Person or Business that Prepares, Reviews or Audits Financial Information:**

Type:

**BUSINESS**

Business Name:

**PAULSON, DYRA & CO CPAS**

Representative First Name:

**LAURA**

Representative Last Name:

**DYRA**

Title:

**PARTNER**

Address:

**733 NE 4TH AVE, CAMAS, WA, 98607, USA**

**LEGAL INFORMATION**

---

Do you have any Legal Actions? - **No**

**COMMERCIAL FUNDRAISERS**

---

Does the Organization use one or more Commercial Fundraisers to solicit contributions in WA?- **No**

**RETURN ADDRESS FOR THIS FILING**

---

Attention:

**DIRECTOR**

Email:

**DIRECTOR@DOWNTOWNCAMAS.COM**

Address:

**PO BOX 1034, CAMAS, WA, 98607-0034, USA**

**UPLOAD ADDITIONAL DOCUMENTS**

---

Do you have additional documents to upload? **No**

SIGNATURE/ ATTESTATION

---

First Name:

**CARRIE**

Last Name:

**SCHULSTAD**

Date:

**01/21/2026**

Phone Number:

**360-904-0218**




## 2026 Downtown Camas Association Board of Directors

Name	Phone	Email
Marilyn Boerke (2023), President (2024), City Council, Promotion Committee	(360) 798-3077	<a href="mailto:marilyn98607@gmail.com">marilyn98607@gmail.com</a>
Sarah Laughlin, Vice President, 2016, Fuel Medical Group, EV Committee	(503) 789-8491	<a href="mailto:slaughlin@fuelmedical.com">slaughlin@fuelmedical.com</a>
Amanda Olesen, Board Secretary, 2025; City of Vancouver; Outreach Committee	(614) 314-2715	<a href="mailto:olesenak@gmail.com">olesenak@gmail.com</a>
Debbi Reaves, Board Treasurer, 2018 Reaves & Co CPA PS; Outreach Comm.	(360) 907-0372	<a href="mailto:debbi@reavescpa.com">debbi@reavescpa.com</a>
Caroline Mercury, Emeritus, 2009 Retired GP, Design Chair, CAG Chair	(360) 771-2897	<a href="mailto:csmercury@outlook.com">csmercury@outlook.com</a>
Randy Curtis, Emeritus, 2015 Light Brigade, EV Committee Chair	(503) 931-2420	<a href="mailto:curtism@comcast.net">curtism@comcast.net</a>
Shawn Parker, 2023, Fuel Medical, Grains of Wrath; EV Committee	(612) 845-6010	<a href="mailto:sparker@fuelmedical.com">sparker@fuelmedical.com</a>
Rod Harris, 2026, Backpacker Pizza; Outreach Committee	(907) 440-9565	<a href="mailto:rh9565@gmail.com">rh9565@gmail.com</a>
John Nohr, City Council Liaison	(360) 606-9461	<a href="mailto:jnohr@cityofcamas.us">jnohr@cityofcamas.us</a>
Jennifer Senescu, Chamber Liaison	(360) 609-7216	<a href="mailto:jennifer@cwchamber.com">jennifer@cwchamber.com</a>
Kelly O'Rourke, CSD Liaison	(702) 202-8123	<a href="mailto:kelly.orourke@camas.wednet.edu">kelly.orourke@camas.wednet.edu</a>
Elliot Stapleton, Camas Library Liaison	(206) 708-4629	<a href="mailto:estapleton@cityofcamas.us">estapleton@cityofcamas.us</a>

Name	Phone	Email
Carrie Schulstad, Executive Director, 2014	(360) 904-0218	<a href="mailto:director@downtowncamas.com">director@downtowncamas.com</a>
Leah Nichelson, Event & Project Manager, 2022	(360) 953-1326	<a href="mailto:promotions@downtowncamas.com">promotions@downtowncamas.com</a>
Brie Marais, Marketing & Volunteer Coordinator, 2024	(503) 898-9556	<a href="mailto:events@downtowncamas.com">events@downtowncamas.com</a>



# Skamania Lodge®



## 2026 Skamania Lodge Guest Magazine

**Skamania Lodge is rated #1 on the Condé Nast list for Top Resorts in the Pacific Northwest by Reader's Choice Awards! 2014 Certificate of Excellence Award winner.**


- *The ONLY In-house magazine complimentary to all guests at the Lodge and provided to guests at check-in and front lobby distribution rack.*
- *Highlighting all Lodge amenities with the highest quality graphic design, photography, artwork and articles.*
- *A wonderful opportunity to reach a powerful demographic with an effective message highlighting your unique business offering.*

**T**he premier destination hotel in the stunning Columbia River Gorge National Scenic Area, Skamania Lodge is comprised of 175 acres of pristine wilderness while still conveniently situated within 45 miles from nearby Portland, OR. Onsite activities include the Waterleaf Spa, an approachable 9-hole golf course and 18-hole putting course, disc golf and fling golf, zip lining, an adventure course, an indoor heated swimming pool, hot tubs, outdoor fire pits, a fitness center, multiple dining concepts, conference spaces, wedding venues, and over 40+ additional recreation options. The Cascadian-style lodge offers a wide variety of accommodations with 263 guest rooms, including nine luxury treehouses, and glamping, cabins, and villas joining the collection in 2024.

### ADVERTISING RATES AND SIZES

<b>Cover Pages - \$2150</b>	8.5" x 11" (add .125" bleeds)
<b>Full Page - \$1884</b>	8.5" x 11" (add .125" bleeds)
<b>Half Page - \$986</b>	7.5" x 4.9"
<b>Quarter Page - \$686</b>	3.65" x 4.9"
<b>Eighth Page - \$484</b>	3.65" x 2.36"

Cost includes custom design to your specifications and digital proofs.



Ad Orientations

### SPECIFICATIONS FOR ART AND FILES

- Art files must be at least 300 dpi or higher resolution.
- Full page ads with bleeds: keep text and logos at least .25" from edge of page to avoid objects from being trimmed.
- Fonts need to be converted to outlines before files are sent.
- Please build files in Adobe InDesign.
- Please send files as high quality, print-ready pdfs.
- Export pdfs using the Adobe preset [PDF/X-1a:2001].

E-mail completed ads to: [proof@pacificcrestimprint.com](mailto:proof@pacificcrestimprint.com)

For more information call 503.309.1504 or email: [proof@pacificcrestimprint.com](mailto:proof@pacificcrestimprint.com)

## PACIFIC CREST IMPRINT

Print | Design | Marketing

[www.facebook.com/pacific.crest.imprint.media](https://www.facebook.com/pacific.crest.imprint.media)

# Discover the delights of CAMAS & WASHOUGAL as you enter the Columbia River Gorge



*Historic Charm  
Awaits You*


*downtown  
Camas*

- ~ Enjoy local food, wine, craft beer and cocktails
- ~ Explore unique shops, antiques, theatre, galleries
- ~ Stroll down beautiful tree-lined streets
- ~ Stay and relax in a luxury boutique hotel

*Let our downtown surprise you.*  
Find out more at [DowntownCamas.com](http://DowntownCamas.com)

KEEP DISCOVERING

**WASHOUGAL**



**NATURAL BEAUTY AWAITS**

in every corner of Washougal. Come for the hiking, birding, history, water sports and more and stick around for great dining, shopping and craft breweries.

[VISITWASHOUGAL.COM](http://VISITWASHOUGAL.COM)

Tourism support provided by City of Washougal and City of Camas lodging tax funds

# DISTRIBUTION SERVICE AGREEMENT

## RENEWAL

SALESPERSON: 011570 - Matt Preston - Portland

FEDERAL TAX ID: \_\_\_\_\_

REF: 24-0133213

ADVERTISER ID: 130177

PO NUMBER: \_\_\_\_\_

**SHIP TO:**

ADVERTISER: Downtown Camas Association

**BILL TO:** Downtown Camas Association

CONTACT: Carrie Schulstad, Exec. Director

ADVERTISER: Carrie Schulstad

EMAIL: director@downtowncamas.com

CONTACT: downtowncamas.com

ADDRESS1: P.O. Box 1034

NEW ADDRESS:

ADDRESS1: P.O. Box 1034

NEW ADDRESS:

ADDRESS2: \_\_\_\_\_

ADDRESS2: \_\_\_\_\_

CITY: Camas

CITY: Camas

STATE: WA ZIP: 98607

STATE: WA ZIP: 98607

PHONE: (360) 904-0218

PHONE: (360) 904-0218

FAX: \_\_\_\_\_

DATE: 07/21/2025  
 CONTRACT: 25-0136382 REV: 00001  
 START DATE: 09/01/25  
 END DATE: 08/31/26

**NAME OF BROCHURE / PUBLICATION:**  
 Camas Walking Map

INVENTORY ID NUMBER: 019449

We will distribute the above named item in the area or areas set forth below. Display shall be on a single pocket basis. Minimum distribution period is 3 consecutive months.

CODE	DISTRIBUTION PROGRAM AREA	#SITES	START DATE	END DATE	MONTHLY FEE	#MONTH	GROSS FEE	SPEC	TPM	STND	NET FEE
1-VM/-1-NW/VN	Vancouver, WA	69	09/01/25	08/31/26	0.00	12	0.00	0.00	0.00	0.00	0.00
1-VM/-1-NW/DH	Columbia Gorge Area	73	09/01/25	08/31/26	235.21	12	-1,411.26	0.00	0.00	-282.25	1,129.01
42-BR-11-OW/CO1	Portland International Airport	1	09/01/25	08/31/26	90.00	12	1,080.00	0.00	0.00	0.00	1,080.00
55-BR-11-NW/TPC	Travel Portland Visitor Center	1	09/01/25	08/31/26	50.00	12	600.00	0.00	0.00	0.00	450.00
52-BR-11-ORS02	Multnomah Falls - EB/WB I-84 (Brochure)	1	09/01/25	08/31/26	50.00	12	600.00	0.00	0.00	0.00	600.00

**COMMENTS/SPECIAL INSTRUCTIONS:**

**APPROVED BY ADVERTISER**

AGREEMENT TO TERMS: Advertiser hereby acknowledges that Advertiser has read all the terms and provisions set forth on the front and backside of this Agreement and agrees that all such terms and provisions are a part of this Agreement.

Your Signature: *Carrie Schulstad*

Name (print): Carrie Schulstad

Title: Exec Director

Date: 7-22-2025

APPROVED BY (Certified Folder Display corporate office)

Signature: \_\_\_\_\_

Name (print): \_\_\_\_\_

Title: \_\_\_\_\_

Date: \_\_\_\_\_

Print Date: July 21, 2025 at 8:13 PM

**MONTHLY BILLING SCHEDULE (Including applicable sales tax)**

Fees are normally billed 30 days in advance of service. Monthly Billing Schedule details actual billing for the month indicated, not for the month service is provided.

Month	Start Date	End Date	Monthly Fee	Net Fee
Aug	271.58	271.58	271.58	271.58
Sept	271.58	271.58	271.58	271.58
Oct	271.58	271.58	271.58	271.58
Nov	271.58	271.58	271.58	271.58
Dec	271.58	271.58	271.58	271.58
Jan	271.58	271.58	271.58	271.58
Feb	271.58	271.58	271.58	271.58
Mar	271.58	271.58	271.58	271.58
Apr	271.58	271.58	271.58	271.58
May	271.58	271.58	271.58	271.58
Jun	271.58	271.58	271.58	271.58
Jul	271.58	271.58	271.58	271.58

**PREPAYMENT OPTION**

PREPAYMENT DISCOUNT (Please check one)

Yes

No

(8.00% on all applicable programs)

SUBTOTAL: 2,998.29

APPLICABLE SALES TAX: 0.00

TOTAL PREPAID FEE

2,998.29

SUB TOTAL: 3,259.01

APPLICABLE SALES TAX: 0.00

TOTAL NET FEE: 3,259.01

TOTAL NET FEE: 3,259.01

(260.72)

2,998.29

0.00

All fees billed 30 days in advance of service

Page: 1 of 1


CF700DS rev. 02/25/21

# downtown Camas

- Boutique shopping and fine art galleries
- Lively bistros, restaurants, breweries and lounges
- Award winning wines, craft beers and vintage cocktails
- Charming historic theatre and luxury boutique hotel
- Enjoy a relaxed pace in a beautiful tree-lined historic downtown

## Let Us Surprise You!

Find this gem off of Hwy 14, just 15 minutes from the Portland airport on the Washington side of the majestic Columbia River.



419 NE Cedar  
360.833.9747  
www.atticgallery.com



*On-site Restaurant & Bar. Pet & Eco-Friendly.  
Complimentary A La Carte breakfast*  
360.834.5722 • www.camashotel.com



Wine Bar & Bottle Shop  
602 NE 3rd Ave  
www.camascellars.com • 360.210.0171



Award Winning Beer • Elevated Pub Food  
230 NE 5th Ave  
gowbeer.com • 360.210.5717



Island Fusion Cuisine  
Sushi • Craft Cocktails  
401 NE 4th Ave • 360.833.0115



Gourmet Chocolate  
Local Artists • Fun Gifts  
218 NE 4th Ave • 360.226.5160



## WEST GORGE :: WASHINGTON



PROVIDED BY DOWNTOWN CAMAS ASSOCIATION

The small town charm and riverfront trails of Camas and Washougal are located at the western entrance to the Columbia River Gorge National Scenic Area. Shopping, dining, history, breweries, art, hiking, water sports and more await you.



DOUGAN FALLS / KATHY LARSON

## COMMUNITIES

### CAMAS

Conveniently located just 15 minutes from the Portland airport, historic Downtown Camas is the perfect place to relax, slow down and spend a day or night. Enjoy the fine shops, art galleries, public art, brewpubs and eateries, and authentic small town charm. Walkable tree-lined streets, an inviting boutique hotel and notable movie theatre add to the experience. Outdoor enthusiasts will have fun with surprising adventures close to town including hiking, biking, kayaking, SUPing, fishing, watching wildlife, and exploring the beautiful springtime Camas lily fields at nearby Lacamas Lake.

### WASHOUGAL

The western gateway to the Columbia River Gorge Scenic Area, a visit to Washougal is a perfect place to start or end your gorge adventure. Motorists who approach Washougal from the west on the Lewis and Clark Hwy (Hwy 14) enjoy a stunning view of Mt. Hood rising above the Cascade Mountains. Stop in downtown for unique shopping, dining, local craft breweries and many works of art sprinkled throughout the community. There is great summertime swimming on the Columbia and Washougal Rivers as well as bountiful year-round fishing. A favorite past time for many is walking and biking on the scenic trails along the riverfront, enjoying the numerous birds and wildlife living there.



PROVIDED BY DOWNTOWN CAMAS ASSOCIATION



VIEW OF MT. HOOD FROM WASHOUGAL WATERFRONT PARK



## hidden gems

### Charming Downtown Shopping

Enjoy every First Friday of the month with art shows, fun themed activities, dining and after hours shopping in historic Downtown Camas. Shop for deals on beautiful, classic clothing design at the popular Pendleton Woolen Mills Outlet Store in Downtown Washougal.

### Discover

Find the hidden bronze birds among the landscape of charming Downtown Camas, these artful beauties are fun to find for young and old.

Downtown Washougal offers a plethora of public artwork. Stroll the City's streets to enjoy unique murals and sculptures around every corner.

### Hike + Bike

Explore the area's surprisingly diverse hiking and biking trails offering captivating views of rivers, waterfalls and lakes. Lacamas Heritage Trail winds along Lacamas Lake for a seven-mile up and back stroll. Enjoy the Washougal River Greenway Trail and the Columbia River Dike Trail for excellent wildlife viewing.

### Take a Walk + Water Play

Take a stroll at Washougal Waterfront Park to visit "Ericc the Erratic" boulder, deposited here more than a million years ago during the Missoula Floods.

Visit scenic and historic Cottonwood Beach, located at Captain William Clark Park. Take a walk, swim or paddle.

Educate yourself by taking a historic walking tour in both downtown Camas and Washougal.

## resources

[visitwashougal.com](http://visitwashougal.com) / [downtowncamas.com](http://downtowncamas.com)  
[washougalbusiness.com](http://washougalbusiness.com) / [cwchamber.com](http://cwchamber.com)



WASHOUGAL WATERFRONT TRAIL

## ATTRACTIONS

### PORT OF CAMAS-WASHOUGAL

Recreational boaters and fishermen from throughout the area use the large, modern launch facility at Parker's Landing Marina as their point of entry to Columbia River fun. A variety of community events are hosted at Marina Park, and the new Washougal Waterfront Park walking trail features fantastic views of the Columbia River and Mt. Hood with historic markers along the way.

### TWO RIVERS HERITAGE MUSEUM

Be captivated by the history of Washougal and Camas. Enjoy curated displays about native culture, pioneer history and industrial growth of these communities. The Gathering Place at Washougal Pavilion features carved Native American artwork and the rich history found along the shores of local rivers.

### LACAMAS LAKE

This vibrant lake has amazing views, great picnicking areas, waterfalls and walking trails.

### STEIGERWALD LAKE NATIONAL WILDLIFE REFUGE

This wildlife refuge consists of 1049 acres of former Columbia River floodplain including shallow ponds, marshes, open fields and riparian woodlands. You can find over 200 recorded species of birds making this a great bird watching area.

### WASHOUGAL WATERFRONT PARK AND TRAIL

The waterfront park in Washougal is a lively community space offering a biking and walking trail that wows with magnificent views, offers touch-and-learn signage, rain gardens and plentiful artwork. The waterfront is now connected through kiosks and wayfinding signs connecting to downtown Washougal and Camas and other area trail systems. Along the trail, there are a non-motorized kayak/canoe launch, viewpoints, interpretive signage, and water access trails. Catch sight of Roxy The Rock Snake along the way!

WIND RIVER PUBLISHING, LLC

ESTABLISHED 1993

Judy Bair -:- Wind River Publishing, LLC  
541-806-1436 -:- windriverpub@gmail.com  
<https://columbiatorgetomthood.com>  
[facebook.com/columbiatorgetomthood](https://facebook.com/columbiatorgetomthood)  
[Instagram@columbiatorgetomthood](https://instagram.com/columbiatorgetomthood)

## Advertising Opportunity

### 2026 COLUMBIA RIVER GORGE VISITOR MAGAZINE AND WEBSITE

*[columbiatorgetomthood.com](https://columbiatorgetomthood.com)*

Two States, Three Volcanoes and One Big River™  
*Oregon and Washington's Playground*

The **Columbia River Gorge visitor magazine** is one of the most popular guides to the Columbia River Gorge and the surrounding area. It is the **where to go, what to do and how to find magazine**. For those of you who have this publication in your facility, you have seen them fly out the door. Advertise your business and reach out to visitors who are planning their trip or who are already here and want to know what to do. This is a very well received publication.

The magazine is distributed at the Portland Airport Visitor Center and airport car rental area, along with Travel Oregon welcome centers located throughout Oregon. Certified Folder Display is contracted by Wind River Publishing, LLC to distribute the visitor magazine on their specialized display racks at various hotels, restaurants and various retail businesses in the Gorge. Multnomah Falls Information Center is a big distributor of the visitor magazine going through 400 magazines a week during peak seasons.

***For a complete list of distribution sites, see page 2 of this media kit.***

#### **WEBSITE IS DOING GREAT!**

The website, *[columbiatorgetomthood.com](https://columbiatorgetomthood.com)*, promotes all there is to do and see! It is very comprehensive and similar to the magazine with added resources, itineraries and beautiful photos. There seems to be a high demand for a one stop website showcasing the Columbia River Gorge, Mt. St. Helens, Mt. Hood and Mt. Adams areas. The website offers ad space on the page that relates to your business for **\$275 for a year** if you advertise in the magazine. If you want to advertise on the website only, cost is \$400. The ad will consist of a logo or photo and a 50-75 word description of your business and a link to your website.

***Since launching the website May 2020, we've had 369,996 unique visitors and 371,175 number of visits!***

WIND RIVER PUBLISHING, LLC

ESTABLISHED 1993

Judy Bair -:- 541-806-1436

windriverpub@gmail.com -:- <https://columbiatorgetomthood.com>

[facebook.com/columbiatorgetomthood](https://facebook.com/columbiatorgetomthood) -:- [Instagram@columbiatorgetomthood](https://instagram.com/columbiatorgetomthood)

## Main Distribution Sites

Portland International Airport Visitor Center  
PDX Car Rental Information Center

Astoria Warrenton Area Chamber of Commerce  
Camas/ Washougal Chamber of Commerce  
Goldendale Chamber of Commerce  
Hood River Chamber of Commerce  
Kelso Longview Chamber of Commerce  
Maupin Chamber of Commerce  
McMinnville Chamber of Commerce  
Mt. Adams Chamber of Commerce  
Pendleton Chamber of Commerce  
Roseberg Chamber of Commerce  
Sisters Chamber of Commerce  
Skamania County Chamber of Commerce  
Springfield Chamber of Commerce  
The Dalles Area Chamber of Commerce  
Woodland Chamber of Commerce

Cascade Locks City Hall  
Expore Troutdale Gateway to the Gorge Visitor Center  
Port of Camas/ Washougal  
Port of Cascade Locks

AAA of Springfield  
AAA of Tacoma  
AAA Vancouver  
Ashland Welcome Center  
Bend Visitor Center  
Boardman Welcome Center  
Bonneville Locks & Dam, OR and WA  
Brookings Welcome Center  
Coos Bay Visitor Center  
Explore Welcome Center, Lincoln City  
Government Camp/Mt. Hood Rest Area  
Grants Pass Visitor Center  
Klamath Falls Welcome Center  
LaPine Visitor Center  
Moses Lake Visitor Center  
Mt. Hood Cultural Center & Visitor Information  
Mt. St. Helens Monument Headquarters  
Mt Tabor Visitor Center  
Multnomah Falls Visitor Center  
Olympia Visitor Center  
Ontario Welcome Center  
Oregon City Welcome Center  
Oregon Convention Center  
Pine Creek Visitor Center  
Sage Center Boardman  
Sandy Historical Society Visitor Center  
Seaside Welcome Center  
Sweet Home Visitor Center  
The Dalles Dam Visitor Center  
Travel Lane County  
Travel Medford Visitor Center  
Travel Oregon  
Visit Bend Visitor Center  
Yakima Valley Visitor Center  
Bonneville Fish Hatchery

Hood River Ranger Station  
Little White Salmon Fish Hatchery  
Mark Hatfield State Park  
Spring Creek Fish Hatchery  
USDA Forest Service Office Hood River  
Zig Zag Ranger Station

American Express Cruise Ship  
Uncruise Adventures  
Cascade Locks Historical Museum  
Columbia Gorge Discovery Center  
Columbia Gorge Museum  
Fort Dalles Museum  
Hood River History Museum  
Maryhill Museum  
Pearson Air Museum  
Presby Museum  
Sherman County Museum  
Two Rivers Heritage Museum  
WAAAM Museum

Arrive Vacation Rentals  
Balch Hotel  
B&Bs  
Best Western Hood River Inn  
Best Western Mt. Hood Inn  
Best Western Plus Cascade Inn & Suites  
Best Western Plus Columbia River Inn  
Best Western Plus Parkersville Inn & Suites  
Best Western Sandy Inn  
Big Jims Drive In  
Biggs Junction  
Boys Pine Grove Store  
Breweries in the Gorge  
Bridge RV Park  
Bridgeside Restaurant  
Budget Inn  
Burgerville  
Camas Hotel  
Camas Shops and Restaurants  
Carson Hot Springs Golf and Spa Resort  
Carson Ridge Luxury Cabins  
Cascade Locks KOA  
Celilo Inn  
Clock Tower Ales  
Coffee Shops in the Gorge  
Collins Lake Resort  
Columbia Cliff Villas  
Columbia Gorge Hotel  
Columbia Gorge Riverside Lodge  
Comfort Inn  
Cooper Spur Resort  
Cousins Country Inn  
Dalles Inn  
Dintys Motor Inn  
Fairfield Inn  
Fruit Stands  
Government Camp Hotels, Shops, Pubs & Restaurants  
Grand Central Travel Stop

Grand Lodge  
Gunkell Orchards  
Hampton Inn  
Holiday Inn Express  
Hood River Chevron  
Hood River Hotel  
Hood River Shops, Pubs and Restaurants  
Huckleberry Inn  
Kramers Market  
Lone Pine Motel  
Lyle Mercantile  
Main Street Convenience Store  
Martin's Gorge Tours Bus  
Maryhill Winery  
McMenamins Edgefield  
Motel 6  
Mount Hood Railroad  
Mt. Hood Area, Welches, Zig Zag, Sandy  
Mt. Hood Oregon Resort  
Mt. Hood Vacation Rentals  
Mt. Hood Village RV Resort  
Nu Vu Motel  
Oregon Motor Inn  
Packard Farms  
Peach Beach RV Park  
Ponderosa Hotel  
Praters Motel  
Pure Stoke  
Quality Inn & Suites  
Rafting Companies  
Riverview Lodge  
Rocky Hill Weddings and Events  
Rodeway Inn  
Ruby June Inn  
Rufus Hillview Motel  
RV Parks  
Sandy River RV Park  
Shell Station  
Shilo Inn  
Skamania Lodge  
Skamania Store  
Skunk Brothers Spirits  
Society Hotel  
Stevenson Library  
Stevenson Pubs, Shops & Restaurants  
Sunset Motel  
Super 8 Motel  
The Resort at Skamania Coves  
The Store in North Bonneville  
Three Rivers Inn  
Troutdale Shops and Restaurants  
Tye Motel  
Whispering Woods Resort  
White Salmon shops, Pubs and Restaurants  
Windsurfing Shops  
Wineries

## Testimonials

We have consistently advertised with Judy Bair and Wind River Publishing's publications and website since starting our business 13 years ago. Over the years, our business has benefited with continued growth as tourism has flourished throughout the National Scenic Area. We firmly believe that in our present age of digital media, having online presence is critical to the ongoing success of any business.

The website, [columbiagorgetomhood.com](http://columbiagorgetomhood.com), serves as an excellent resource for educating and entertaining both visitors and locals. We will continue to support Wind River Publishing's efforts to create and publish media which informs travelers, while also promoting conservation and sustainable tourism.

*Martin & Christine, owner & operators of Martin's Gorge Tours*

The maps, articles and organizational layouts were perfect tools for our staff in working with visiting tourists and regular customers, plus with how many different locations, businesses and counties distributed through, we know for a fact that our advertising dollars were well spent in a very direct and functional manner.

*Pepi Gerald / Second Wind Sports*

Every day we have campers visiting the Gorge who don't realize how much there is to do here. Handing out this magazine has given them a wider scope of activities and sights to see which has encouraged our campers to extend their stays at our RV park & campground. This is a well-designed magazine that we're glad to have!

*Daniel Hopkins / Bridge RV Park & Campground*

# COLUMBIA RIVER GORGE :: ADVERTISING GUIDELINES 2026

## Ad Sizes in Inches

### Full Page:

7.5 x 10 - no bleed w/ margin  
8.625 x 11.125 - with bleed  
8.375 x 10.875 - trim size

### Half Page:

7.5 x 4.9375

### One-Third Page:

2.375 x 10 - vertical  
4.9375 x 4.9375 - square

### One-Sixth Page:

2.375 x 4.9375 - vertical  
4.9375 x 2.375 - horizontal

### One-Twelfth Page:

2.375 x 2.375

- + Minimum bleed .125 inch
- + Design ad within .25 inches from outer edge

## Guidelines and Information

- + Graphics in ads must be at 300 dpi and images placed at 100%.
- + Text and line art settings are 1200 dpi for optimal printing.
- + Use CMYK color mode. Do not send PDFs using RGB color settings.
- + Send press-ready single page file as a high resolution PDF. Choose the High Quality Print setting when creating PDF files with compatibility setting Acrobat 5 (PDF 1.4). This should be the default compatibility setting when choosing High Quality Print.
- + Microsoft Word or Publisher ads are unacceptable.
- + Submit ads by email or online transfer service. Email ads to [windriverpub@gmail.com](mailto:windriverpub@gmail.com).
- + For all other inquiries, contact Judy Bair at [windriverpub@gmail.com](mailto:windriverpub@gmail.com) or 541.806.1436.
- + Prepayment discount of 5% for early payments will be offered.

Please use this media kit to help plan your budget for 2026. If you are certain you would like to reserve space now, feel free to contact Judy Bair at 541.806.1436 or [windriverpub@gmail.com](mailto:windriverpub@gmail.com).

## Testimonials

I have been working with Judy and Wind River Publishing for several years. When she announced that she was creating a website, I was thrilled. The Gorge needed a dynamic and informative web presence for the entire region and <https://columbiatorgetomthood.com> does not disappoint. The website is a valuable investment for the Balch Hotel and we look forward to working with the site in the future.

*Josiah Dean, Innkeeper / Balch Hotel / Dufur, Oregon*

The Columbia River Gorge Visitor Magazine is a complete package of resources, maps and information about all sorts of experiences in our area. This is my favorite item to use when guiding our guests to their adventures.

I explain the layout of the magazine and make sure they understand that it is rich with information about what they want to seek and so much more! Every year, Judy makes this magazine better than before. It is the only visitor guide needed to be prepared for a trip in the Columbia River Gorge and Mt. Hood region.

*Tammara Toppel, Executive Director / Mt. Adams Chamber of Commerce*

Hello! My name is Cindy Cartwright and this past weekend while visiting Multnomah Falls, I picked up a copy of the Columbia River Gorge visitor magazine. It is an exceptional magazine and an excellent read as I sipped my morning cup of tea.

Thank you for making such a delightful and informative magazine. I wish I had picked up two copies so that I could send one to my family in Texas. I think this magazine is a perfect enticement for getting them to visit our beautiful area of the world. This magazine, more than any other, has a perfect blend of activities and events that will help individuals with various interests find something to do in such a beautiful place like the Columbia River Gorge. I could go on and on about how much I like this magazine!

*Sincerely, Cynthia Amezquita Cartwright*

**WIND RIVER PUBLISHING, LLC**

**ESTABLISHED 1993**

Judy Bair - 541-806-1436

[windriverpub@gmail.com](mailto:windriverpub@gmail.com) - <https://columbiatorgetomthood.com>

[facebook.com/columbiatorgetomthood](https://facebook.com/columbiatorgetomthood) - [Instagram@columbiatorgetomthood](https://instagram.com/columbiatorgetomthood)

## COLUMBIA RIVER GORGE :: PRICE SHEET 2026

### 2026 Advertising Rates

#### Print Ads

5% discount for return clients

5% discount applied for pre-payments

One-Twelfth Page \$ 750

One-Sixth Page \$ 1350

One-Third Page \$ 2250

Half Page \$ 2800

Full Page \$ 3300

#### Web Ad Space will consist of:

+ Logo or photo

+ 50-75 word description

+ Hyperlink to your website

Website ad (with magazine ad): \$275

Website only ad: \$400

*\*All prices are good for one year placement*

### Co-Op Opportunities

Co-op advertising options are available. Associations and chambers have the opportunity to host a sponsored page which involves shared ad space. This makes it more affordable for small businesses to advertise. Space is limited so please call 541-806-1436 to find out about co-op options in your area.

### Important Payment Information

Interest will be charged at **2%** per month on all accounts past due over 30 days.

### Questions?

If you have any questions, please call or email Judy Bair 541.806.1436 // [windriverpub@gmail.com](mailto:windriverpub@gmail.com).

Note: We will do our best to make this publication user-friendly so your ad will be noticed and found as efficiently as possible. Wind River Publishing, LLC does not guarantee ad placement.

Please use this media kit to help plan your budget for 2026.

If you are certain you would like to reserve space now, feel free to contact Judy Bair at 541.806.1436 or [windriverpub@gmail.com](mailto:windriverpub@gmail.com).

### Testimonials

I would like to tell you how much we love the Columbia River Gorge magazine here at the PDX State Welcome Center at the Portland International Airport. The fact that it covers BOTH sides of the river is one of the best reasons for its popularity! It is the most thorough Guide we have on the Gorge. It covers each community so well! Hiking (which is our most asked question for the Gorge), family ideas, adventure ideas, maps and an excellent event guide in the back are what travelers are asking for and it is so easy to navigate through! From January to Date we have distributed 3164 issues with July the highest at 994 issues. 2015 was an excellent year with a total of 7240 issues distributed. We really love this magazine and always look forward to getting it.

*Stephanie Lewis, Manager / Portland Airport Welcome Center  
Travel Oregon/Oregon Tourism Commission*

Columbia River Gorge magazine is our number one requested magazine from our guests at Hood River Hotel. The literature in the magazine is a perfect guide for our guests with current information on the area, events calendar, and hiking. The added feature Oregon and Washington maps truly assist visitors in finding the perfect place to go in the gorge. The Hood River Hotel highly recommends the Columbia River Gorge visitor magazine.

*Jessica / Reservation Desk, Hood River Hotel*

As vice president of the Friends of Multnomah Falls, and liaison for FOMF, US Forest Service and Multnomah Falls Lodge, I also order brochures and magazines to stock our visitor center. The Columbia River Gorge magazine is one of our fastest moving publications off of our brochure & magazine stand. Judy Bair with Wind River Publishing has provided us with consistent delivery of the Columbia River Gorge magazine, as well as the Skamania publication.

*Dave Mysinger / Vice President, Friends of Multnomah Falls*

## WIND RIVER PUBLISHING, LLC

ESTABLISHED 1993

Judy Bair - 541-806-1436

[windriverpub@gmail.com](mailto:windriverpub@gmail.com) - <https://columbiagorgetomthood.com>

[facebook.com/columbiagorgetomthood](https://facebook.com/columbiagorgetomthood) - [Instagram@columbiagorgetomthood](https://instagram.com/columbiagorgetomthood)

**Artizen Acupuncture**  
Acupuncture, wellness and beauty spa  
artizenacupuncture.com | 360.830.6222 | 540 NE Cedar



**Bigfoot Mountain Outfitters**  
Men's clothing, shoes, accessories and gifts  
bigfootmountainoutfitters.com | 360.210.4077 | 425 NE 4th



**RedDoor Gallery**  
Fine art gallery  
reddoorgallerycamas.com | 360.281.8720 | 411 NE Dallas



**SMALL TOWN CHARM • SCENIC LAKES & TRAILS • 15 MINUTES TO AIRPORT**

**Squeeze & Grind**  
Coffee, smoothies and tasty bites  
squeezeandgrindcamas.com | 360.833.2404 | 537 NE Cedar



**Hollywood Hits | Independent Flicks**  
Exclusive World-Class Event Cinema Presentations  
camasliberty.com | 360.859.9555 | 315 NE 4th Ave



**Birch Street Uptown Lounge**  
Vintage cocktails. Classic Style.  
birchstreetuptownlounge.com | 360.210.7219 | 311 NE Birch



**BOUQUÉ SHOPPING & DINING • FAMILY & PET FRIENDLY • HISTORIC HOTEL**

**Arkana Women's Boutique**  
Women's shoes, clothing, accessories  
arkana.com | 360.210.4077 | 425 NE 4th Ave



**Drop the Mic Karaoke**  
Family friendly karaoke entertainment venue  
dropthemickaraoke.com | 360.817.1704 | 224 NE 3rd Ave



**Backpacker Pizza**  
Family owned & operated • Pizzas, Salads, Kids Menu  
backpackerpizza.com | 360.773.1971 | 421 NE Cedar




**Visit Downtown Camas!**

Relax and enjoy a day or weekend away from the hustle and bustle of busy life in historic, quaint *Downtown Camas*. Explore our beautiful tree lined streets filled with locally owned boutiques, delicious restaurants and pubs, and pampering salons. Enjoy a movie at our historic theatre, hike or bike at nearby Lacam Lake, and complete your day in style and comfort at our award winning historic boutique hotel.

Located just 15 minutes from the Portland airport, between downtown Portland, Vancouver and the scenic Columbia River Gorge, Camas provides a convenient, yet friendly and authentic small town experience.

Visit [www.DowntownCamas.com](http://www.DowntownCamas.com) for self guided tours.

**Camas Boutique Hotel**  
Save 10% with discount code FF10  
camashotel.com | 360.834.5722 | 405 NE 4th Ave




Downtown Camas Association  
P.O. Box 1034, Camas, WA 98607 • 360.216.7378  
[www.downtowncamas.com](http://www.downtowncamas.com)

— DISCOVER —  
**Downtown Camas**

**WALKING MAP**



**Downtown Camas**  
association  
[www.DowntownCamas.com](http://www.DowntownCamas.com)



Printing: Minuteman Press • [www.minuteman.com/us/locations/wa/camas](http://www.minuteman.com/us/locations/wa/camas)  
Graphic Design: Reed Creative • [www.reedcreative.com](http://www.reedcreative.com)



2026-2027

*Experience Historic Downtown Camas*  
**SHOPPING • DINING • SERVICES**



All phone numbers are 360 area code unless otherwise marked.

For a complete list of downtown events and businesses, see [www.DowntownCamas.com](http://www.DowntownCamas.com)

**SHOPPING**

- 4Ever Growing Kids children's consignment & toys...210-5351..... 64
- Allure Boutique women's fashion and accessories ..... 844-6532..... 33
- Arktana women's shoes, clothing, accessories ..... 210-4077..... 37
- Attic Gallery local art..... 833-9747..... 27
- Autumn Leaf Books cozy independent bookstore..... 553-4788..... 53
- Bigfoot Mountain Outfitters menswear & accessories 210-4077.....37
- Camas Antiques gifts, garden, home..... 834-4062..... 21
- Camas Bike & Sport bikes, accessories, service..... 210-5160..... 2
- Camas Cheese Co. cheeses, meats, and more..... 833-2982..... 14
- Evergreen Vinyl record store, new & used..... 209-4138..... 23
- Expressions Fashion Resale upscale womens clothing..952-1370... 48A
- Gallery 408 Art for Everyone..... 833-4563..... 61
- Juxtaposition furniture, home decor, gifts ..... 834-1810..... 37
- Lily Boutique women's clothing, accessories..... 834-9215..... 15
- Lutz Hardware & Garden Center ..... 834-2663..... 40
- Naturally Healthy Pet food, toys, treats ..... 609-3505..... 57
- Navidi's Olive Oils & Vinegars..... 210-5921..... 59
- Papermaker Pride Camas & PNW fan gear and gifts 210-7513..... 26
- Periwinkle's Toy Shoppe toys, games, books..... 954-5795..... 59A
- Poppy & Hawk local artists, curated gift shop ..... 210-4463..... 13
- RedDoor Gallery fine art gallery ..... 281-8720..... 39
- Runyan's Jewelers fine jewelry, gifts..... 834-2992..... 24
- Safeway..... 834-7933..... 76
- Sweet Intention Gift Boutique gifts for all ages ..... 226-5160..... 46
- The Soap Chest handmade soap and skin care ..... 834-1212..... 8
- William & Son Jewelers fine jewelry, watches..... 210-5555..... 44

**BEAUTY, HEALTH & WELLNESS**

- All Therapeutic Massage ..... 624-6990..... 72
- Artizen Acupuncture natural beauty and wellness .... 830-6222..... 6
- Bambu Organic Salon organic hair & skincare... 206-781-6501..... 9A
- Blossom Natural Health and Wellness ..... 834-2732..... 16
- Camas Barber Shop ..... 834-2755..... 45
- Camas Yoga hot yoga..... 210-5897..... 23
- Jazzercise Camas ..... 980-0022..... 7
- Keller Med Spa & Laser..... 823-0795..... 10
- LiveWell Camas yoga, retail..... 844-5715..... 17
- Magic Scissors family hair salon..... 210-4783..... 19
- Mandi MOON Artistry certified makeup artist ..... 798-8291..... 29
- Milk & Honey tanning & teeth whitening ..... 852-5298..... 12
- Moonlight Aveda Salon hair, makeup, nails..... 844-6018..... 3
- Nail Evolution fine Russian manicures ..... 833-3575..... 51
- Nico Bella Salon beauty salon, spa..... 834-1818..... 36
- Peace Yourself Together wellness center..... 834-0589..... 9
- Petal & Thorn Wellness naturopath and apothecary ..... 210-7226..... 18A
- Salon 904 hair salon..... 335-4110..... 77
- Salon Onyx hair salon ..... 216-7585..... 30
- Simply Divine Beauty Studio skincare, lashes ..... 834-1886..... 47

- The Wild Hair beauty salon..... 834-1010..... 29
- Urban Style Salon & Day Spa hair, nails..... 844-6061..... 12
- Valkyrie Tattoo & Piercing ..... 253-6464..... 49
- Wintzer Acupuncture ..... 851-4268..... 28

**DINING/SIPPING**

- A Beer at a Time craft beer, pub food ..... 835-5200..... 69
- Adams Street Bar & Grill beer, wine, pub food ..... 833-1920..... 42
- Backpacker Pizza pizzas, salads, kids menu, more..... 773-1971 ... 27A
- Birch Street Uptown Lounge classic cocktails & more ..... 210-7219..... 50
- Burgerville burgers, shakes ..... 834-3289..... 73
- Caffe Piccolo espresso, pastries, paninis ..... 834-7044..... 60
- Camas Cellars wine bar, wine club, events..... 210-0171..... 75
- Camas Thai Cuisine ..... 833-1175..... 20
- Caps N' Taps craft beer taproom & bottle shop..... 210-7244..... 25
- Cedar Street Bagel Company fresh bagels, sandwiches . 844-6225..... 58
- Dairy Queen ice cream, burgers..... 834-2171..... 65
- Drop the Mic Karaoke casual cuisine, cocktails ..... 817-1704..... 70
- Feast 316 steak, seafood, cocktails..... 210-7498..... 66
- Grains of Wrath craft brew, gastropub ..... 210-5717..... 18
- Hidden River Roasters coffee & custom roasts..... 41
- Kop Chai Thai cuisine..... 834-5287..... 56
- Lane Cellars award winning Washington wines ..... 607-8784..... 54
- Los Jalapeños Mexican cuisine..... 834-5856..... 52
- Natalia's Café corner café, breakfast and lunch ..... 844-5968..... 38
- Next Dough Neighbor fresh made doughnuts ...360-87-DOUGH..... 62
- Nuestra Mesa Mexican cuisine..... 210-5311..... 48
- Squeeze & Grind coffees, smoothies ..... 833-2404..... 4
- Subway sandwiches, soup ..... 834-0210..... 74
- The Mill Corner Tavern beer, wine, pub food ..... 833-0474..... 43
- The Sushi Joint ..... 210-4155..... 67
- Tommy O's at the Camas Hotel Hawaiian fusion ..... 833-0115..... 31

**RECREATION, LODGING, EVENTS & INFO**

- Camas Bike & Sport trail info and rentals ..... 210-5160..... 2
- Camas Boutique Hotel complimentary breakfast ..... 834-5722..... 32
- Camas Parks & Recreation ..... 834-5307.....
- Camas-Washougal Chamber of Commerce  
Visitor Information..... 834-2472..... 63
- Dance Evolution Zumba & dance..... 818-1695..... 68
- Destination 339 private event space..... 761-2586..... 55
- Downtown Camas Association ..... 216-7378..... 45A
- Drop the Mic Karaoke family friendly venue, events . 817-1704..... 70
- Elida Art Studio art classes, gallery, art tours..... 904-8467..... 10A
- Liberty Theatre movies and specialty films ..... 859-9555..... 22
- Sweetwater SUP/Kayak Rentals at Lacamas Lake ..... 609-1212.....
- Universal Jiu Jitsu & Martial Arts ..... 210-4588..... 11
- VEGA & Virtuosity Gymnastics and Dance ..... 834-7424..... 71

**SERVICES**

- AUTO**
- Camas Mart and Gas Station ..... 834-5966 ..... 4A
- Phill Kassab's Auto Repair ..... 635-7725 ..... 2C
- Shell Gas Station ..... 834-2357 ..... 4D
- FINANCIAL**
- Country Financial ..... 258-2670 ..... 4A
- Edward Jones ..... 834-9713 ..... 3B
- H&R Block ..... 834-5880 ..... 5E
- IQ Credit Union ..... 695-3441 ..... 4A
- Lacamas Financial Services..... 834-6470 ..... 5D
- Paulson, Dyra & Co., CPAs..... 834-4911 ..... 3F
- Riverview Community Bank ..... 834-9997 ..... 5C
- U.S. Bank..... 834-2089 ..... 3A
- HEALTH**
- Bluestream Counseling..... 253-260-4516 ..... 3B
- Brester Dentistry ..... 834-2182 ..... 1C
- Camas Hearing Clinic ..... 833-0609 ..... 2E
- Camas Vision Centre ..... 834-2063 ..... 3A
- Columbia Chiropractic chiropractic, massage ..... 834-7300 ..... 3C
- Darling Chiropractic & Massage..... 834-5126 ..... 2B
- Design Dentistry, Aaron Rinta DMD ..... 834-4990 ..... 2D
- Doula My Soul, Bryna Hayden..... 545-3356 ..... 2E
- Fusion Natural Health naturopath ..... 994-1263 ..... 2D
- Healing Sage Acupuncture & Herbal Clinic ..... 798-7132 ..... 2B
- Simona Body Works chiropractic ..... 971-319-1167 ..... 2E
- Vancouver Vision Clinic ..... 834-4802 ..... 1B
- INSURANCE**
- Farmer's Insurance Shanahan ..... 833-8333 E of 5F
- State Farm Insurance Julia Lo ..... 256-4995 ..... 4A
- True Insurance Inc ..... 276-1001 ..... 4D
- LEGAL**
- Hazen, Hess & Ott, PLLC..... 834-7957 ..... 3F
- Knapp, Odell, MacPherson Attorneys ..... 834-4611 ..... 3E
- Posner Law Office, P.C. .... 524-4767 ..... 5D
- The Vern McCray Law Firm ..... 834-6262 ..... 3D
- OTHER**
- Akula Group ..... 708-0559 ..... 4A
- Brown's Funeral Home ..... 834-3692 E. of 3F
- Cascade Hasson Sotheby's International Realty ..... 419-5600 ..... 4C
- Camas Power Equipment..... 834-5355 ..... 4E
- Camas Technology Specialists ..... 834-7942 ..... 4C
- Clothes Encounters custom alterations..... 831-1300 ..... 3C
- Columbia Cascade ..... 800-547-1940 ..... 4F
- Confident Driving School ..... 833-2200 ..... 4F
- Donna Roberts Group eXp Realty ..... 521-5478 ..... 2C
- Evolutions Preschool ..... 608-8387 E of 3F
- Fuel Medical Group business resources..... 210-5658 ..... 4B
- Georgia Pacific Corporation ..... 834-3021W. of 3A
- Imperial Cleaners..... 834-3642 ..... 3B
- Journey Church ..... 834-0700 ..... 4B
- Lewallen Architecture, LLC ..... 844-6002 ..... B4
- Minuteman Press ..... 834-4662 ..... 2B
- Music & Arts Academy ..... 503-807-3038 . E of 5F
- Opus School of Music ..... 833-9604 ..... 6F
- Proactive Network Technologies ..... 326-6461 ..... 3F
- Salon 904 ..... 335-4110 E. of 5F
- Seth Michael Psychic/Medium..... 980-1411 ..... 3C
- Straub's Funeral Home ..... 834-4563 ..... 4B
- The Revolution Group real estate agents ..... 762-1102 ..... 3C
- VestCapital..... 503-395-8551 ..... 5E
- We Can! Learning Center tutoring & classes..... 564-241-3189 ..... 3B
- Windermere Crest Realty ..... 834-3344 ..... 4C
- Wise Move Real Estate..... 986-5700 ..... 3B
- Zion Lutheran Church ..... 834-4201 . E of 4F

EXPLORING  
THE  
**LEWIS & CLARK**  
TRAIL

**GO ADVENTURING!**

Montana • Idaho • Washington • Oregon



*Go to: [LCPacificNW.org](http://LCPacificNW.org)  
Link up to Great Vacation Opportunities!*

EXPLORING  
THE  
**LEWIS & CLARK**  
TRAIL

## PROGRAM PARTNERS

---

### MONTANA

**Visit Billings**  
visitbillings.com

**Montana's Missouri  
River Country**  
missouririvermt.com

**Southwest Montana**  
southwestmt.com

**Montana Fish,  
Wildlife and Parks**  
FWP.MT.gov

**Montana's  
Yellowstone Country**  
VisitYellowstoneCountry.com

**Western Montana's  
Glacier Country**  
GlacierMT.com

PRINTED FOR FREE DISTRIBUTION. PRINTED AND DISTRIBUTED WITH ACCOMMODATION TAX FUNDS.

---

### IDAHO

**Kamiah Chamber of Commerce**  
KamiahChamber.com

---

### WASHINGTON STATE

**Visit Lewis  
and Clark Valley**  
VisitLCValley.com

**Downtown Camas  
Association**  
DowntownCamas.com

**Visit Washougal**  
VisitWashougal.com

**Visit Tri-Cities**  
VisitTri-Cities.com

**Visit Walla Walla**  
WallaWalla.org

Tourism support  
provided by the City  
of Washougal  
hotel/motel tax funds

---

### OREGON

**Explore The Dalles /  
The Dalles Chamber**  
ExploreTheDalles.com

**Ontario Area Chamber  
and Visitor Center**  
OntarioChamber.com

---

 **CHOICE**  
HOTELS®  
ChoiceHotels.com



Interested in the Lewis & Clark Trail?  
Visit [LewisandClark.travel](http://LewisandClark.travel) and  
[LewisandClark.org](http://LewisandClark.org) to learn more



Jason Savage GNP

Glacier National Park in Montana



Merv Coleman

Touring Yellowstone National Park in style



Taylor Robbins

The Crazy Mountains near Big Timber, MT



Visit Billings

Fishing in the Bighorn River near Billings, MT

# EXPLORING THE LEWIS & CLARK TRAIL

## SO MUCH TO SEE SO MUCH TO DO Along the Lewis & Clark Trail

In 1803, President Thomas Jefferson sent Captain Meriwether Lewis on a bold mission to find an all-river route from St. Louis to the Pacific Ocean.

Lewis and Clark and the Corps of Discovery found out the hard way that the legendary Northwest Passage river route over the mountains didn't exist.

But what they did discover was... *America, the Beautiful.*

Today's travelers will be thrilled by what they can see and do in Montana, Idaho, Washington, and Oregon.

Use this Lewis and Clark Trail adventure brochure to plan your road trip vacation and experience the natural scenic treasures, inspiring history, and fun cities along today's Lewis and Clark National Historic Trail.

### GO EXPLORING!

Go to [LCPacificNW.org](http://LCPacificNW.org)



Visit Idaho

Northwest Passage Scenic Byway US 12 near Kooskia, ID



Walkable downtown wine tasting rooms in Walla Walla, WA



Scenic road overlooking the Columbia River Gorge at The Dalles,



Pacific County Tourism Bureau

Cape Disappointment State Park in Washington State



The Astoria-Megler Bridge linking Oregon to Washington State



## Excerpts from Lewis & Clark's journal entries through present-day Montana, Idaho, Oregon, and Washington

**April 7, 1805** – The 33 members of the Corps of Discovery set out from Fort Mandan in present-day North Dakota in canoes and pirogues hoping to find a navigable river to carry them to the Pacific Ocean.

**A April 25** – The Corps' of Discovery reached the confluence of the Yellowstone and Missouri Rivers. **Last week of May** – The expedition began to pass through the Missouri Breaks, a 160-mile stretch of the Missouri River from today's Fort Peck Lake to today's Fort Benton.

**B June 13** – Lewis walking ahead of a small group of explorers came to the Great Falls of the Missouri and described the first of the five falls a "sublimely grand spectacle." From June 21 to July 2 the grueling 18-plus mile overland portage of the falls was completed.

**C July 19** – After the portage of the falls the Corps continued upriver and entered the Gates of the Mountains, the cliffs on either side rising to the height of 1,200 feet.

**D July 22** – The Corps moved upriver, pulling the canoes against the swift current, slipping and getting out on the slick rocks. Sacagawea recognized this section of the river as the Three Forks of the Missouri River. Lewis wrote, "The Indian woman recognizes the country and assures us that this is the river on which her relations live, and that the three forks are at no great distance."

**E August 12 to 17** – Exploring out ahead with three members of the Corps, Lewis hoped to meet up with the Shoshone Indians. He wrote, "We fell in with a large and plain Indian road... it passed a stout stream... At a distance of 4 miles further the road took us to a most distant fountain of the waters of the Missouri in such of which we have spent so many toilsome days and wristless nights." They could step across the headwaters of the Missouri River. The next day Lewis and the three Corps' members made contact with the Shoshones. On August 17 Lewis and Clark met with the Shoshone Chief Cameahwait and his people to bargain for horses to carry their baggage over the Continental Divide. Sacagawea serves as interpreter and recognizes the Chief as her brother. After hard bargaining the Corps got their horses.

**F September 4** – Riding north following their Shoshone guide Toby over steep mountains and through deep valleys along the present-day Idaho-Montana border, the Corps came into Ross' Hole near present-day Sula, Montana in the Bitterroot Valley. They were greeted by a large band of Salish Indians who told them of Lolo Pass located farther up the valley south of present-day Missoula.

**G September 9 to 11** – Exhausted from the trek, the Corps spent three days at Travelers' Rest (now a national historic landmark and a state park), then began their climb up and across the snow-covered Bitterroot Mountains. It rained, hailed and snowed all day on September 14th. Four days later, Clark and his small party came to "Hungery Creek," so named because they had nothing to eat.

**H September 18** – Clark and six hunters rode out ahead to hunt for food and came out of the mountains into the Weippe Prairie where some Nez Perce Villages were located. Two days later Lewis' group rode in exhausted and famished. Thanks to the Nez Perce, the Corps would survive. Once rested and fed, though still suffering from the over-mountain ordeal, Clark and 10 of his men headed down the Clearwater River where they found ponderosa pine large enough to make dugout canoes.

**I October 7 to 18** – The canoes were completed and the Corps got underway led by two Nez Perce headmen. They pushed off down the rapids of the Clearwater to the Snake River, then rode its rugged course to the Columbia River near present-day Pasco, Washington. They camped several days with ancestors of today's Cayuse, Umatilla, Walla Walla and Wanapum peoples before canoeing down the Columbia River. On October 18 Clark saw in the distance the snow-capped mountain British explorers named Mount Hood in 1792.

**J October 22 to November 1** – The Corps came upon "the great Falls of the Columbia River" (Celilo Falls), which presented a dangerous obstruction for river travel. On October 22 the Corps portaged some of their goods by land on the north shore of the river, then lowered their "canoes by Strong ropes of Elk Skin" around the south shore on October 23. On October 24 they ran and portaged "the long narrows and short narrows" and on November 1 they lowered the canoes by rope down the "Great Schute" of the Columbia.

**K November 2 to 7** – The Corps arrived at the farthest point reached by European explorers coming from the Pacific. The ebb and flow of the tides near Beacon Rock convinced the Corps they were close to the ocean. At their camp on **November 7** the Corps had their first view of the ocean on the horizon. Clark wrote in his journal, "Great joy in camp we are in view of the Ocean, this great Pacific Ocean which we have been so long anxious to see." But they weren't there yet. Proceeding along the north shore near the mouth of the Columbia River they were pounded by winter storms and soaked by crushing waves for days on end.

**L November 15 to December 2** – From a protected cove they called Station Camp, first Lewis, and then Clark, led groups overland to Cape Disappointment, a high cliff facing the Pacific Ocean, then northward along the ocean beach. On November 22 Clark carved his name in a tree and added, "by land from the U. States in 1804-1805." At Station Camp Captains Lewis and Clark polled all Corps members, including Sacagawea and York, on their choices for a winter camp. Corps' member John Ordway wrote, "our officers conclude with the opinion of the party to cross the River and look out a place for winters quarter." They did so on November 25th. Once across, Lewis and a party of five men selected a site on high ground along the Netul River for their camp. On December 7-8 the men began to build the 50-foot square stockade they called Fort Clatsop.

**M The Corps celebrated Christmas**, fired their guns to bring in the New Year, 1806, raised their tin cups of clear water to celebrate their great achievements and prepared for their return trip home. For over three months they wrote in their journals, drew maps, hunted for elk, studied the skeletal remains of a beached whale, boiled sea water to make salt and traded with the Clatsop, Wahkiakum, Cathlamet and Chinook tribes.

**N March 23 to May 4** – Even though they knew the winter snows would be deep along the Continental Divide they headed up the Columbia by horseback and canoe. Making their way up the Columbia River they camped again with the Cayuse, Umatilla and Walla Walla people of eastern Oregon and Washington who suggested they go overland instead of taking the longer route along the Snake River. The Corps continued overland to Camp Chopunnish and on May 4 they saw the west side of the Bitterroot Mountains were covered with snow. The Corps would spend all of May and early June with the Nez Perce waiting for the trails to become passable.

**June 8 to 30** – Full of energy and anxious to soon get underway, Corps' member Pierre Cruzatte got out his fiddle and everyone danced, held foot races and played games, like Prisoners' Base. Finally on June 10 the Corps couldn't restrain themselves any longer. They hoped they would have two Nez Perce guides to lead them over the high mountain snowfields. When the guides didn't arrive, they proceeded without them, but had to turn back when they lost the Trail. On June 19 they started out again, this time with Nez Perce guides. On June 25 they reached Bald Mountain which was covered with snow. The next day they made 28 miles and camped on the side of Spring Mountain. They crested the mountains and just before sunset on June 30 the Corps rode into Traveler's Rest where they stayed for three days.

**O July 3 to August 12** – As the two Captains had planned, Lewis with nine men and five Indians proceeded east on the Nez Perce Trail to the Great Falls, then with three men went north upriver to find the headwaters of the Marias River. Clark's group followed the original route back to Three Forks, then rode overland to the Yellowstone where they built dugout canoes to float downstream on the Yellowstone River to meet Lewis' party. A third group led by Sergeant Ordway with 10 men recovered the dugout canoes and supplies cached at Three Forks and headed down the Missouri River to Great Falls where they portaged the falls and met Lewis' group on their return from the Marias exploration. The plan didn't anticipate Lewis' group having trouble with a band of Blackfeet Indians before rushing back to Ordway's canoes waiting on the Missouri. Lewis' group met Clark's group west of the Missouri River's confluence with the Yellowstone River on August 12.

**August 14 to September 23, 1806** – The members of the Corps were on their way home. Sacagawea, her baby Pomp, and her husband Charbonneau left the Corps at the Mandan Villages. Expedition member John Colter decided to head back to be a fur trapper and became the first Euro-American to see Yellowstone. The Corps of Discovery rode the swift current of the Missouri to return to cheering crowds in St. Louis on September 23, 1806.

*Their incredible journey had finally come to an end... but it was the beginning of a new journey that would link this nation as one... the Journey of the United States of America from Sea to Shining Sea.*

# From 1804 to 1806, Lewis & Clark explored America the Beautiful. This year, you can too!



Columbia River Gorge sunset from White Salmon, Washington

Jessie Brackenbury

*"As we passed on it seemed as if those scenes of visionary enchantment would never have and (an) end"* — Meriwether Lewis May 31, 1805



Lewis & Clark Discovery Center at Hells Gate State Park, Idaho

Visit Lewis Clark Valley



Cape Disappointment Lighthouse near Long Beach, Washington

Pacific County Tourism Bureau



Multnomah Falls, Oregon

Sumio Koizumi



Beacon Rock State Park, Washington

Visit Vancouver WA



Haystack Rock, Cannon Beach, Oregon

Christian Heeb



Whitewater rafting on the Lochsa River near Kooskia, Idaho



Rivaura Winery, near Lewiston, Idaho




The Beartooth All-American Highway near Red Lodge, Montana

Andy Austin



Yellowstone National Park

Donnie Sexton, Montana Office of Tourism




"in the evening several foot races were run by the men of our party & the Indians; after which our party divided and played at prisoners base until night. after dark the fiddle was played and the party amused themselves in dancing." — William Clark, June 8, 1806

# EXPLORING THE LEWIS & CLARK TRAIL



LEWIS & CLARK TRAIL NEZ PERCE TRAIL



"accordingly I determined to pass through this place not withstanding the horrid appearance of this agitated gut Swelling, boiling and whorling in every direction, which from the top of the rock did not appear as bad as when I was in it; however we passed Safe to the astonishment of all the Inds." — William Clark at the Short Narrows, October 24, 1805

## MONTANA

- 1 **Sidney**—On MT 200. MontDak Heritage Center and Museum. To the north is Fairview with the Fairview Walking Bridge over the Yellowstone River, and the Carwright Railroad Tunnel.
- 2 **Glendive**—On I-94 features Makoshika State Park, Montana's largest state park. Visitors can also enjoy the Frontier Gateway Museum. [FWPMT.gov/stateparks/makoshika](http://FWPMT.gov/stateparks/makoshika)
- 3 **Miles City**—On I-94. 1880's era Main Street, the Range Riders Museum, a 1930's era saloon, annual Bucking Horse Sale and Rodeo, art galleries and activities that focus on Montana's cowboy heritage.
- 4 **Jordan**—West of Orcle on MT 200. Jordan features the Garfield County Museum and the Hall Creek Recreation Area on Fort Peck Lake.
- 5 **Circle**—Northwest of Glendive on MT 200 on route to Glendive. Home to the McCone County Museum.

## MONTANA'S MISSOURI RIVER COUNTRY

- 6 **Culbertson**—On US 2. Features the Culbertson Museum. A Lewis and Clark Trail Interpretive Site is on MT 16.
- 7 **Wolf Point**—On US 2. Fort Peck Indian Reservation, Wolf Point Area Museum plus the Wild Horse Stampede, one of the West's most exciting rodeos.



- 8 **Fort Peck**—South of US 2 on MT 117. Includes the Fort Peck Dam and Lake. Fort Peck Interpretive Center, the Lewis and Clark Outlook and the Milk River Observation Point. The Charles M. Russell National Wildlife Refuge is along the shores of this huge Missouri River Reservoir. [MissouriRiverMT.com](http://MissouriRiverMT.com)
- 9 **Glasgow**—On US 2. Valley County Pioneer Museum and the Children's Museum of Northeast Montana with its World Wildlife Exhibit.
- 10 **Malta**—On US 2. Includes the Great Plains Dinosaur Museum and the Phillips County Museum on the Montana Dinosaur Trail.
- 11 **Zortman**—South of the Malta on US 191. Zortman was a Gold Rush town where today's visitors can pan for gold. The Little Rocky Mountains and the UL Bend National Wildlife Refuge are nearby.

For information, go to [MissouriRiverMT.com](http://MissouriRiverMT.com)

- 12 **Bear Paw Battlefield**—On MT 240 south of Chinleak. This historic site commemorates the final conflict of the Nez Perce War and Flight of 1877 and is a key stop along the Nez Perce (Nimipuu) National Historic Trail. A historical marker and trail system are at the site where approximately 800 Nez Perce ceased their fight after a five-day battle.
- 13 **Have**—On US 2. 10,000-acre Beaver Creek Park, Fresno Reservoir, Have Beneath the Streets, Washpa Chu'gn Beaver Jump and Fort Assiniboine.

## WESTERN MONTANA'S GLACIER COUNTRY

- 14 **Cut Bank, MT**—On US 2. Near the eastern boundary of the Blackfoot Indian Reservation and the Lewis and Clark Expedition's Two Medicine Fight Site—the first military conflict between the United States and a Plains Tribe, and the only violent encounter between the expedition and American Indians on the journey. Note: The site is on private property within the reservation and requires permission for access. Cut Bank hosts the annual Lewis and Clark Festival each July.
- 15 **Browning, MT**—On US 2. The largest community within the Blackfoot Indian Reservation and home to the Museum of the Plains Indian, which highlights indigenous art, culture, and history of the Northern Plains. Each July, Browning celebrates North American Indian Days with a vibrant powwow and rodeo.

## SOUTHWEST MONTANA

- 16 **Helena**—On I-15. Montana's capitol city traces its history to the 1864 discovery of gold at Last Chance Gulch. The capitol dome is covered with copper, and the Main Street is still known as Last Chance Gulch. The Great Northern Town Center features the classic Great Northern Carousel and the Lewis and Clark Interpretive Experience. The Montana Heritage Center features the Homeland Gallery of Montana's history, children's interactive exhibit, C.M. Russell Gallery, and rotating art exhibits. The Helena-Lewis and Clark National Forest is to the northeast. Helena is a Gateway Community to the Continental Divide.
- 17 **Missoula**—On I-90/US 93. On US 93. The Historical Museum at Fort Missoula provides additional context on indigenous history, early military presence, and western expansion. The town features nine historic districts, live theatre, and music venues, shopping, the Montana Museum of Art and Culture, the Missoula Art Museum, and the Rocky Mountain Elk Foundation Center. Caras Park in downtown Missoula features kayakers paddling Brennan's Wave on the Clark Fork River.

- 18 **East Glacier Park, MT**—On US 2. A small town at Glacier National Park's eastern entrance, near landscapes explored and documented by the Lewis and Clark Expedition as they traveled along the Rocky Mountain Front. Home of historic Glacier Park Lodge.
- 19 **KalisPELL, MT**—On US 2 and US 93. A historic Flathead Valley hub with deep roots in early settlement and trade. Highlights include the Conrad Mansion Museum and the Northwest Montana History Museum, offering insight into regional history shaped by exploration, travel routes, and commerce.

- 20 **Flathead Lake State Park**—Established by US 93, MT 82, and MT 35. While not direct expedition sites, these parks showcase the vast landscapes encountered by early explorers traveling through Western Montana. State parks include West Shore, Big Arm, Finley Point, Wild Horse Island, Yellow Bay, and Wayfarers. [FWPMT.gov/stateparks](http://FWPMT.gov/stateparks)

For more information go to [GlacierMT.com](http://GlacierMT.com)

- 21 **Great Falls**—On I-15/US 87. The Lewis and Clark National Historic Trail Interpretive Center is a major stop on the entire length of the Trail. The Center also includes the Lewis and Clark Trail Heritage Foundation office and its extensive historical library. Passing through the five falls of the Missoula River was back-breaking work for the Corps that took a month to complete. Today, four of the falls can be enjoyed along the walkways and overlooks through the heart of the city. Visitors can see the world's largest freshwater springs at Giant Springs State Park. The C.M. Russell Museum Complex features the works of America's famous cowboy artist Charlie Russell. First Peoples Buffalo Jump State Park is west off I-15 and offers a great view of the Missoula River Valley. [FWPMT.gov/first-peoples-buffalo-jump](http://FWPMT.gov/first-peoples-buffalo-jump)

## Gates of the Mountains

North of Helena on I-15. Today's travelers can board a tour boat to relive the Corps' voyage through the Missoula River Canyon with 1,200-foot-high cliffs named by Meriwether Lewis.



## NEVADA CITY AND VIRGINIA CITY

On MT 287. Trail travelers can journey off the Trail and take US 287 from Three Forks to US 191 from Belgrade to connect with the West Yellowstone entrance to Yellowstone National Park. US 89 from Livingston leads to the north entrance at Gardiner. The spectacular US 212 Beantooth Highway All-American Road from Red Lodge leads to the Park's northeast entrance near Cooke City and Silver Gate.

- 22 **Three Forks, MT**—Off I-90 at MT Highway 2. Missouri Headwaters State Park, where the confluence of the Jefferson, Gallatin and Madison Rivers join to form the Missouri River, features interpretive signage, hiking trails, and scenic views of one of the expedition's campsites. The Headwaters Heritage Museum in neighboring Three Forks exhibits Native American artifacts and local history. Just down the road near Logan, visit Madison Buffalo Jump State Park, where American Indians stamped heads of bison off the limestone cliff for food, clothing, shelter, and provisions. [FWPMT.gov/stateparks](http://FWPMT.gov/stateparks)

- 23 **Lolo**—On US 12. The Corps headed north to Travelers' Rest, near present-day Lolo, arriving on September 9, 1805. Travelers' Rest State Park is a state park and a National Historic Monument. This location was discovered to be used as a campsite by the Lewis and Clark Expedition on their way to the Pacific Ocean, and on their return journey. Today the park features a visitor center, displays, kids' activities, hiking trails, and picnic tables. [FWPMT.gov/travelers-rest](http://FWPMT.gov/travelers-rest)

- 24 **Hamilton, MT**—On US 93. Hamilton is in the Bitterroot Valley, a key corridor traveled by the Lewis and Clark Expedition. Near Hamilton, the Daly Mansion offers insight into Montana's post-expedition settlement era and the growth that followed early exploration.
- 25 **Sula (Ross' Hole)**—Going north from Lemhi Pass, Lewis and Clark rode out of the rugged mountain ridges and deep valleys and dropped down into the Bitterroot Valley to a place known as called Ross' Hole, which is today at Sula.

- 26 **Big Hole National Battlefield**—On MT 43 north of Bannock near Wisdom on the Nez Perce (Nimipuu) National Historic Trail. This historic site is a major stop within the Nez Perce National Historic Park with a memorial to the Nez Perce who fought the U.S. Cavalry during their epic attempt to flee to Canada.
- 27 **Dillon, MT**—On I-15. Lewis and Clark met with the Shoshone Indians at Camp Fortunate, now submerged under the Clark Canyon Reservoir, 20 miles south of Dillon. Clark's Lookout State Park and the Lemhi Pass National Historic Landmark chronicles the Corps of Discovery events that occurred in 1805. Nearby, Bannack State Park is a National Historic Landmark and the site of Montana's first Gold Rush in 1862. Today the park is a well-preserved ghost town with a visitor center and tours. [FWPMT.gov/bannack](http://FWPMT.gov/bannack)

- 28 **Butte**—I-15/US 90. Once known as the "Richest Hill on Earth" where copper and molybdenum are still being mined. Today Butte features the World Museum of Mining, Trolley Tours, Copper King Mansion, and the Old Butte Adventure Historical Tours. Butte is a Gateway Community to the Continental Divide. Lewis and Clark Covered State Park is southeast on MT 2. [SouthwestMT.com](http://SouthwestMT.com) and [FWPMT.gov/stateparks](http://FWPMT.gov/stateparks)

## MINING, TROLLEY TOURS, COPPER KING MANSION, AND THE OLD BUTTE ADVENTURE HISTORICAL TOURS

Butte is a Gateway Community to the Continental Divide. Lewis and Clark Covered State Park is southeast on MT 2. [SouthwestMT.com](http://SouthwestMT.com) and [FWPMT.gov/stateparks](http://FWPMT.gov/stateparks)



## NEVADA CITY AND VIRGINIA CITY

On MT 287. Trail travelers can journey off the Trail and take US 287 from Three Forks to US 191 from Belgrade to connect with the West Yellowstone entrance to Yellowstone National Park. US 89 from Livingston leads to the north entrance at Gardiner. The spectacular US 212 Beantooth Highway All-American Road from Red Lodge leads to the Park's northeast entrance near Cooke City and Silver Gate.

- 29 **Livingston**—North of Gardiner on I-90 and US 89. An eclectic mix of artists, writers, outdoor recreationalists and entrepreneurs, Livingston is a historic town full of great dining and shopping. Stop into the Yellowstone Gateway Museum and the Livingston Depot to learn more about this railroad town that was the gateway to Yellowstone.
- 30 **Big Timber**—On I-90. On I-90. Once the biggest exporter of wood in the U.S., Big Timber is still home to both agricultural and guest ranches. The Crazy Mountain Museum showcases the area's history, and the nearby Greycliff Prairie Dog Town State Park is a fun side trip to see these native animals in action.
- 31 **Red Lodge**—On US 212. Located at the base of the iconic Beantooth All-American Highway, Red Lodge is a quintessential mountain town. Red Lodge Mountain is a family-friendly ski area just outside of town, and the Yellowstone Wildlife Sanctuary and Carbondale County Museum are also must-see stops.

## WEST YELLOWSTONE COUNTRY

On US 12. The beautiful mountain valley was the site of the Lewis and Clark Long Camp where they camped for two weeks in 1806. Today, it's a great base camp for foot trips, hiking, fishing, or enjoying a picnic beside the historic Clearwater River at Riverfront Park. The Kamiah Welcome Center is a good place to start for more information. Fun events include the Chief Lookingglass Pow-Wow in August, and the Annual Kamiah BBQ Days in late August. [KamiahChamber.com](http://KamiahChamber.com)

- 32 **Billings**—At the junction of I-90 and I-94. Billings is the perfect basecamp for exploring the Lewis & Clark corridor and more—packed with great food, local brews, comfortable lodging, and can't-miss attractions like the Western Heritage Center, Yellowstone Art Museum, and ZooMontana. Just southeast of town is the Big Horn Canyon National Recreation Area for boating, fishing, hiking, and camping options. Plan your route, stay, and must-dos at [VisitBillings.com](http://VisitBillings.com).

- 33 **West Yellowstone**—US Hwy 20. Located at the West Entrance to Yellowstone National Park, this lively town makes a great basecamp. Don't miss the Grizzly and Wolf Discovery Center, a wildlife sanctuary, or the Museum of the Yellowstone, which offers travelers a glimpse into Yellowstone's history.
- 34 **Gardiner**—US Hwy 89. Known for the iconic Roosevelt Arch into Yellowstone, Gardiner is also home to the Yellowstone National Park Heritage and Research Center, and the Albright Visitor Center and Museum in Mammoth Hot Springs, and just a short jaunt from town.

## IDAHO

Lolo Pass Visitor Center & Rest Area—US 12. This all-geology visitor center features displays with information on the Lewis and Clark Expedition, and on the 1877 flight of the Nez Perce (Nimipuu). A nearby interpretive trail circles the area around the center.

- 35 **The Northwest Passage Scenic Byway**—US 12. This byway closely follows the path The Corps took from Lolo Pass to Lewiston through Nez Perce (Nimipuu) country. The Corps' survival depended on the help they received from the Nimipuu people they formed a bond of friendship.
- 36 **Kooskia**—On US 12. Kooskia is known as North Central Idaho's Gateway to the Wilderness. It was at Kooskia (Koozskoo) that the Corps of Discovery came down the Middle Fork of the Clearwater River to the mouth of the South Fork of the Clearwater River. Here, they crossed the river into the main current of the Clearwater. In their journals, the crossing is called the "Koozskoo Crossing." The Kooskia Crossing Kiosk is at the junction of Highway 12 and State Highway 13. Panels describe the salmon and steelhead migration, the Nez Perce Indians, the Nez Perce War of 1877, and the Nez Perce Historical Park. In downtown Kooskia, a 70-foot mural on the side of the grocery store depicts the Lewis & Clark Expedition meeting with a group of Nez Perce, continuing north on US 12: is the Heart of the Monster Monument, which is a key site in the Nez Perce culture.

- 37 **Kamiah**—On US 12. This beautiful mountain valley was the site of the Lewis and Clark Long Camp where they camped for two weeks in 1806. Today, it's a great base camp for foot trips, hiking, fishing, or enjoying a picnic beside the historic Clearwater River at Riverfront Park. The Kamiah Welcome Center is a good place to start for more information. Fun events include the Chief Lookingglass Pow-Wow in August, and the Annual Kamiah BBQ Days in late August. [KamiahChamber.com](http://KamiahChamber.com)

## BILLINGS TRAILHEAD



- 38 **Billings**—At the junction of I-90 and I-94. Billings is the perfect basecamp for exploring the Lewis & Clark corridor and more—packed with great food, local brews, comfortable lodging, and can't-miss attractions like the Western Heritage Center, Yellowstone Art Museum, and ZooMontana. Just southeast of town is the Big Horn Canyon National Recreation Area for boating, fishing, hiking, and camping options. Plan your route, stay, and must-dos at [VisitBillings.com](http://VisitBillings.com).

## EASY DAY TRIPS FROM BILLINGS

**Pompeys Pillar National Monument**—East on I-94. See Captain William Clark's signature and date July 25, 1805. One of the few remaining visible pieces of physical evidence from the Lewis and Clark journey. Visitors can walk the interpretive trail to the pillar, explore exhibits on the Corps of Discovery and regional history, and take in sweeping views of the Yellowstone River valley from the overlook.

- 39 **Little Bighorn Battlefield National Monument**—Southwest on I-90. A powerful place of remembrance and learning, the monument preserves the site of the June 1876 battle fought between the U.S. Army's 7th Cavalry and a coalition of Lakota, Northern Cheyenne, and Arapaho warriors. Visitors can explore a visitor center and museum, then follow the 4.5-mile self-guided tour road with interpretive signs across key locations—including Last Stand Hill, the Indian Memorial, and the Reno-Bent Battlefield. The landscape is marked with memorials and grave markers that help visitors understand the scale and significance of the event, and the adjacent Custer National Cemetery adds another reflective layer to the experience. Ranger programs are offered seasonally, and the site provides meaningful context on the battle's lasting impact and continuing cultural importance. [nps.gov/linba](http://nps.gov/linba)
- 40 **Gardiner**—US Hwy 89. Known for the iconic Roosevelt Arch into Yellowstone, Gardiner is also home to the Yellowstone National Park Heritage and Research Center, and the Albright Visitor Center and Museum in Mammoth Hot Springs, and just a short jaunt from town.

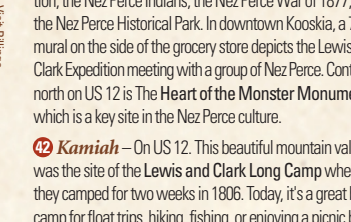
## IDAHO

Lolo Pass Visitor Center & Rest Area—US 12. This all-geology visitor center features displays with information on the Lewis and Clark Expedition, and on the 1877 flight of the Nez Perce (Nimipuu). A nearby interpretive trail circles the area around the center.

- 41 **The Northwest Passage Scenic Byway**—US 12. This byway closely follows the path The Corps took from Lolo Pass to Lewiston through Nez Perce (Nimipuu) country. The Corps' survival depended on the help they received from the Nimipuu people they formed a bond of friendship.
- 42 **Kooskia**—On US 12. Kooskia is known as North Central Idaho's Gateway to the Wilderness. It was at Kooskia (Koozskoo) that the Corps of Discovery came down the Middle Fork of the Clearwater River to the mouth of the South Fork of the Clearwater River. Here, they crossed the river into the main current of the Clearwater. In their journals, the crossing is called the "Koozskoo Crossing." The Kooskia Crossing Kiosk is at the junction of Highway 12 and State Highway 13. Panels describe the salmon and steelhead migration, the Nez Perce Indians, the Nez Perce War of 1877, and the Nez Perce Historical Park. In downtown Kooskia, a 70-foot mural on the side of the grocery store depicts the Lewis & Clark Expedition meeting with a group of Nez Perce, continuing north on US 12: is the Heart of the Monster Monument, which is a key site in the Nez Perce culture.

- 43 **Kamiah**—On US 12. This beautiful mountain valley was the site of the Lewis and Clark Long Camp where they camped for two weeks in 1806. Today, it's a great base camp for foot trips, hiking, fishing, or enjoying a picnic beside the historic Clearwater River at Riverfront Park. The Kamiah Welcome Center is a good place to start for more information. Fun events include the Chief Lookingglass Pow-Wow in August, and the Annual Kamiah BBQ Days in late August. [KamiahChamber.com](http://KamiahChamber.com)

## BILLINGS TRAILHEAD



- 44 **Billings**—At the junction of I-90 and I-94. Billings is the perfect basecamp for exploring the Lewis & Clark corridor and more—packed with great food, local brews, comfortable lodging, and can't-miss attractions like the Western Heritage Center, Yellowstone Art Museum, and ZooMontana. Just southeast of town is the Big Horn Canyon National Recreation Area for boating, fishing, hiking, and camping options. Plan your route, stay, and must-dos at [VisitBillings.com](http://VisitBillings.com).

## EASY DAY TRIPS FROM BILLINGS

**Pompeys Pillar National Monument**—East on I-94. See Captain William Clark's signature and date July 25, 1805. One of the few remaining visible pieces of physical evidence from the Lewis and Clark journey. Visitors can walk the interpretive trail to the pillar, explore exhibits on the Corps of Discovery and regional history, and take in sweeping views of the Yellowstone River valley from the overlook.

- 45 **West Yellowstone**—US Hwy 20. Located at the West Entrance to Yellowstone National Park, this lively town makes a great basecamp. Don't miss the Grizzly and Wolf Discovery Center, a wildlife sanctuary, or the Museum of the Yellowstone, which offers travelers a glimpse into Yellowstone's history.
- 46 **Gardiner**—US Hwy 89. Known for the iconic Roosevelt Arch into Yellowstone, Gardiner is also home to the Yellowstone National Park Heritage and Research Center, and the Albright Visitor Center and Museum in Mammoth Hot Springs, and just a short jaunt from town.

## LEWISTON, ID AND CLARKSTON, WA

At the confluence of the Clearwater and Snake Rivers are Lewiston, Idaho and Clarkston, Washington, towns named for the famous explorers. The Confluence Center is located along the levee path in Lewiston with a historical markers for the October 10, 1805, campsite of the expedition. Nearby are several open-air interpretive displays, including a dugout canoe. The Lewis and Clark Discovery Center at Hells Gate State Park features indoor and outdoor displays and a film describing the Expedition's journey through Idaho. The park is also the gateway to Hells Canyon, North America's deepest river gorge, filled with scenic vistas, wildlife, and historic tales of the Nez Perce people, miners, and ranchers. [VisitIdaho.com](http://VisitIdaho.com)

- 47 **Lewiston, ID and Clarkston, WA**—On US 12. At the confluence of the Clearwater and Snake Rivers are Lewiston, Idaho and Clarkston, Washington, towns named for the famous explorers. The Confluence Center is located along the levee path in Lewiston with a historical markers for the October 10, 1805, campsite of the expedition. Nearby are several open-air interpretive displays, including a dugout canoe. The Lewis and Clark Discovery Center at Hells Gate State Park features indoor and outdoor displays and a film describing the Expedition's journey through Idaho. The park is also the gateway to Hells Canyon, North America's deepest river gorge, filled with scenic vistas, wildlife, and historic tales of the Nez Perce people, miners, and ranchers. [VisitIdaho.com](http://VisitIdaho.com)

- 48 **Richland, Kennewick and Pasco**—On I-82. The Tri-Cities are nestled where the Columbia, Snake and Yakima rivers come together, offering scenic views, vibrant wine country and rich history along the Lewis and Clark Trail. The Lewis and Clark Interpretive Overlook in Richland provides panoramic views of Bateman Island, visited by William Clark in 1805. Sacajawea State Park and Interpretive Center in Pasco features exhibits on Sacajawea, the Expedition and Native American History. The 23-mile riverfront from Sacajawea Heritage Trail connects the three communities. The East



## WASHINGTON

Washington State's Lewis and Clark Trail Scenic Byway generally follows US 12 in the eastern part of the state. SR 14 through the Columbia River Gorge, and SR 4 in southwest Washington. State parks, scenic vistas, interpretive markers, and historic sites are located all along the way.

- 49 **Spokane**—US 195. Spokane is Washington's second largest city. Riverfront Park includes a series of walking bridges and scenic trails connecting both sides of the river. The park features a classic 1900s carousel, a 650-foot skate ribbon, and a skyride over Spokane Falls. The Northwest Museum of Arts and Culture (NMAC) has an extensive collection of the art and history of the area's indigenous peoples and the pioneers.
- 50 **Pomeroy**—On US 12. Travelers can enjoy fishing and hunting in the Blue Mountains and go deep into the basalt canyons of the Wenhe-Tucannon Wilderness Area where wildlife roams.
- 51 **Dayton**—South of Pomeroy on US 12. Lewis and Clark Trail State Park is located between Dayton and Watsburg, on the Touchet River. The park offers camping, interpretive trails and markers and fishing access. The Park Creek Campsite east of Dayton re-creates the Corps' campsite from May 2, 1806, with life-size metal silhouette sculptures of every member of the expedition and historical signs.

- 52 **Walla Walla**—Near US 12. Walla Walla features the Fort Walla Walla Museum in Fort Walla Walla Park and Pioneer Village Park, one of 18 parks in the community. The museum features a pioneer village and five buildings filled with exhibits including a life size diorama of Lewis & Clark exchanging gifts with Yellep, a leader of the Wallupum or Walla Walla people, plus a related exhibit featuring the chain of translation with original period artifacts. Nearby is the Whitman Mission National Historic Site which offers details about the impact of the western expansion of the

- 53 **Spalding**—US 12. Home of the Nez Perce National Historic Park Visitor Center that displays and preserves the history and culture of the Nez Perce (Nimipuu) people of every member of the expedition and historical signs.
- 54 **Walla Walla**—Near US 12. Walla Walla features the Fort Walla Walla Museum in Fort Walla Walla Park and Pioneer Village Park, one of 18 parks in the community. The museum features a pioneer village and five buildings filled with exhibits including a life size diorama of Lewis & Clark exchanging gifts with Yellep, a leader of the Wallupum or Walla Walla people, plus a related exhibit featuring the chain of translation with original period artifacts. Nearby is the Whitman Mission National Historic Site which offers details about the impact of the western expansion of the
- 55 **Spalding**—US 12. Home of the Nez Perce National Historic Park Visitor Center that displays and preserves the history and culture of the Nez Perce (Nimipuu) people of every member of the expedition and historical signs.



United States on the Homeland Tribes. All sites are in the picturesque Walla Walla Valley which offers miles of paved and gravel roads framed by acres of vineyards. With more than 130 wineries calling the area home, Walla Walla's historic and walkable downtown features tasting rooms with world-class wines along with unique restaurants, art galleries, boutiques, and cultural events. [WallaWalla.org](http://WallaWalla.org)

- 56 **Richland, Kennewick and Pasco**—On I-82. The Tri-Cities are nestled where the Columbia, Snake and Yakima rivers come together, offering scenic views, vibrant wine country and rich history along the Lewis and Clark Trail. The Lewis and Clark Interpretive Overlook in Richland provides panoramic views of Bateman Island, visited by William Clark in 1805. Sacajawea State Park and Interpretive Center in Pasco features exhibits on Sacajawea, the Expedition and Native American History. The 23-mile riverfront from Sacajawea Heritage Trail connects the three communities. The East

- 57 **Camas**—On Lewis & Clark Highway/WA-14. Historic Downtown Camas offers a charming, elevated "downtown experience" with tree-lined streets, fun boutique shopping, and a wide variety of delicious dining options. Camas can be a comfortable "home base" for those visiting Portland, Vancouver, and the Columbia River Gorge. Visitors can enjoy theater events and after-hours shopping on the first Friday of every month and don't forget to look for the hidden bronze birds while enjoying downtown! Celebrate creativity at the Attic Gallery, Gallery 408, and RedDoor Gallery, and in colorful murals by local artists. Catch a first run movie at the historic Liberty Theatre and relax at the beautifully restored Camas Hotel. The Camas area also offers outdoor recreation with kayaking on Lacamas Lake, enjoying a relaxing picnic and stroll at nearby Heritage Park, or hiking, biking, or walking along the scenic Lacamas Heritage Trail. [DowntownCamas.com](http://DowntownCamas.com)



- 58 **Camas**—On Lewis & Clark Highway/WA-14. Historic Downtown Camas offers a charming, elevated "downtown experience" with tree-lined streets, fun boutique shopping, and a wide variety of delicious dining options. Camas can be a comfortable "home base" for those visiting Portland, Vancouver, and the Columbia River Gorge. Visitors can enjoy theater events and after-hours shopping on the first Friday of every month and don't forget to look for the hidden bronze birds while enjoying downtown! Celebrate creativity at the Attic Gallery, Gallery 408, and RedDoor Gallery, and in colorful murals by local artists. Catch a first run movie at the historic Liberty Theatre and relax at the beautifully restored Camas Hotel. The Camas area also offers outdoor recreation with kayaking on Lacamas Lake, enjoying a relaxing picnic and stroll at nearby Heritage Park, or hiking, biking, or walking along the scenic Lacamas Heritage Trail. [DowntownCamas.com](http://DowntownCamas.com)

- 59 **Goldendale**—On SR 142. Get a close-up view of the right side of the Goldendale Observatory State Park.
- 60 **Columbia Hills State Park**—On SR 14. This state park with a 7,500-foot shoreline on the Columbia River includes Horseshoe Lake, which is a National Historic Site. Visitors can enjoy hiking, camping, non-motorized boating, freshwater fishing, and wildlife viewing.
- 61 **White Salmon**—On SR 14. Discover wine-tasting rooms, an award-winning brewery, a beloved bakery, and casual to fine dining featuring locally grown food and wine. Wind sports launch areas are nearby on the Northshore of the Columbia River.

- 62 **Beacon Rock State Park**—On SR 14. The park offers hiking, interpretive trails and markers, camping, boating, and a trail to the top of Beacon Rock. It was here that the Corps of Discovery first felt the tidal forces of the ocean on their dugout canoes.
- 63 **Washington**—On SR 14. Trail travelers will enjoy discovering Washougal, Washington's "Gateway to the Gorge." The perfect place to enjoy gorgeous views of the river and Mt. Hood, open grassy spaces, sandy beach

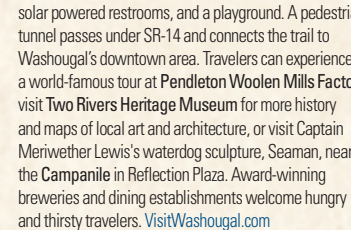
- 64 **Downfall**—On SR 14. Discover wine-tasting rooms, an award-winning brewery, a beloved bakery, and casual to fine dining featuring locally grown food and wine. Wind sports launch areas are nearby on the Northshore of the Columbia River.
- 65 **Beacon Rock State Park**—On SR 14. The park offers hiking, interpretive trails and markers, camping, boating, and a trail to the top of Beacon Rock. It was here that the Corps of Discovery first felt the tidal forces of the ocean on their dugout canoes.
- 66 **Washington**—On SR 14. Trail travelers will enjoy discovering Washougal, Washington's "Gateway to the Gorge." The perfect place to enjoy gorgeous views of the river and Mt. Hood, open grassy spaces, sandy beach

access to the river, interpretive signage, picnic shelters, restrooms, and easy parking. The Lewis and Clark Heritage Trail—also known as the Dike Trail—is a multi-use trail paralleling the Columbia River. On the east end of the trail lies Steigerwald Lake National Wildlife Refuge, perfect for spotting local wildlife year-round. Midway along the trail is Captain William Clark Regional Park at Cottonwood Beach, the only park in the U.S. named in his honor. Replicas of Lewis and Clark's dugout

canoes, along with Chinook canoes, help visitors imagine when the Corps of Discovery stopped here in spring of 1806 to camp and "stock the pantry," loading their canoes with dried elk, beef, and deer meat for their return trip home. Nearby Stoughton Landing Park invites strolling and fishing on a floating walkway. Further west is the Washougal Waterfront Park, featuring a non-motorized kayak/canoe launch, ADA-accessible paths, picnic areas, solar powered restrooms, and a playground. A pedestrian tunnel passes under SR-14 and connects the trail to Washougal's downtown area. Travelers can experience a world-famous tour at Pendleton Woolen Mills Factory, visit Two Rivers Heritage Museum for more history and maps of local art and architecture, or visit Captain Meriwether Lewis's waterlogging sculpture, Seaman, near the Campanile in Reflection Plaza. Award-winning breweries and dining destinations welcome hungry and thirsty travelers. [VisitWashougal.com](http://VisitWashougal.com)

- 67 **Camas**—On Lewis & Clark Highway/WA-14. Historic Downtown Camas offers a charming, elevated "downtown experience" with tree-lined streets, fun boutique shopping, and a wide variety of delicious dining options. Camas can be a comfortable "home base" for those visiting Portland, Vancouver, and the Columbia River Gorge. Visitors can enjoy theater events and after-hours shopping on the first Friday of every month and don't forget to look for the hidden bronze birds while enjoying downtown! Celebrate creativity at the Attic Gallery, Gallery 408, and RedDoor Gallery, and in colorful murals by local artists. Catch a first run movie at the historic Liberty Theatre and relax at the beautifully restored Camas Hotel. The Camas area also offers outdoor recreation with kayaking on Lacamas Lake, enjoying a relaxing picnic and stroll at nearby Heritage Park, or hiking, biking, or walking along the scenic Lacamas Heritage Trail. [DowntownCamas.com](http://DowntownCamas.com)

- 68 **Beacon Rock State Park**—On SR 14. The park offers hiking, interpretive trails and markers, camping, boating, and a trail to the top of Beacon Rock. It was here that the Corps of Discovery first felt the tidal forces of the ocean on their dugout canoes.
- 69 **Washington**—On SR 14. Trail travelers will enjoy discovering Washougal, Washington's "Gateway to the Gorge." The perfect place to enjoy gorgeous views of the river and Mt. Hood, open grassy spaces, sandy beach



canoes, along with Chinook canoes, help visitors imagine when the Corps of Discovery stopped here

# EXPLORING THE **LEWIS & CLARK** TRAIL

## YOUR YEAR-ROUND VACATION DESTINATION

- *State-of-the-art visitor centers and museums that bring alive the epic adventure*
- *National and state parks for that perfect vacation*
- *Pristine lakes and rivers for fishing, skiing and boating*
- *Spectacular ocean beaches*
- *Miles and miles of scenic hiking trails*
- *Native American cultural centers and events*

**“Catch the Spirit” with a Lewis and Clark adventure!**



[nps.gov/lecl](https://nps.gov/lecl)



PNW2026

**Go to: [LCPacificNW.org](https://LCPacificNW.org)  
Link up to Great Vacation Opportunities!**

*Discover the delights of*  
**CAMAS & WASHOUGAL**  
*as you enter the Columbia River Gorge*



*Historic Charm  
Awaits You*

*downtown  
Camas*


- ~ Enjoy local food, wine, craft beer and cocktails
- ~ Explore unique shops, antiques, theatre, galleries

- ~ Stroll down beautiful tree-lined streets
- ~ Stay and relax in a luxury boutique hotel

*Let our downtown surprise you.*  
**Find out more at [DowntownCamas.com](http://DowntownCamas.com)**

Tourism support provided by City of Washougal and City of Camas lodging tax funds

**KEEP DISCOVERING  
WASHOUGAL**



**NATURAL BEAUTY AWAITS**

**in every corner of Washougal. Come for the hiking, birding, history, water sports and more and stick around for great dining, shopping and craft breweries.**

**[VISITWASHOUGAL.COM](http://VISITWASHOUGAL.COM)**



**SCENIC**  
*Washington*

*Always take the  
scenic route!*

**2026 MEDIA KIT**

# Stoke your wanderlust for the open road!

We all enjoy the freedom and flexibility of driving and traveling any time of year and often in the spur-of-the-moment.

With so many Scenic Byways, Washington State offers some of the best road trips in the country! Our Scenic Byways Guide and Map, along with our social media features, e-campaigns and stories will help you connect with roadtrippers seeking adventure in the Pacific Northwest. Each of Washington's Scenic Byways are featured in the Washington Byway's Collection with the National Scenic Byway Association.



**Visit us on the web**  
Explore road trip ideas, feature stories and an interactive map at [www.scenicwa.com](http://www.scenicwa.com)



**Social**  
Follow us on Facebook and Instagram for daily travel inspiration! #scenicWA



**Weekly E-newsletter**  
Subscribe to our newsletter for weekly travel inspirations at [www.scenicwa.com/scenic-wa-subscription](http://www.scenicwa.com/scenic-wa-subscription)



**Scenic WA Guidebook & Map**  
Get our Scenic WA Road Trip Guide & full-size WSDOT Road Map featuring 29 of Washington's Scenic Byways for **FREE!** Order at **877-260-2731**



@ScenicWA



facebook.com/  
365WashingtonState

## Print Products

### SCENIC BYWAYS & ROAD TRIPS GUIDE

This is our signature locally-curated pocket guide featuring photos, illustrated regional maps and stories from the road by our staff of Washington State insiders. We share the hidden gems that make Washington truly unique and take visitors along for the ride.

#### Distribution

- 75,000 copies printed
- Visitor Centers throughout the state and neighboring states in the Pacific NW
- South Lake Union residents through members of the Seattle Concierge Guild as part of our "Explore Washington" map and guide packet
- Direct Mailed upon request
- Washington State Ferries & Sea-Tac Airport

### Integrated Print & Digital Ad Packages\*

#### MOUNT RAINIER ..... \$4,595

- Full page ad (4" x 9" trim; 3.333" x 8.297" live; add 0.25" bleed to all sides if bleed) in Scenic Drives & Road Trips Travel Guide
- Four 365WashingtonState Facebook features annually
- ScenicWA.com listing
- Exclusive e-campaign
- Premium Placement: Back Cover, add 25%; Inside Front Cover, add 15%

#### MOUNT ADAMS ..... \$2,595

- Half page ad (3.33" x 4") in Scenic Drives & Road Trips Travel Guide
- Three 365WashingtonState Facebook features annually
- ScenicWA.com listing

#### MOUNT BAKER ..... \$1,595

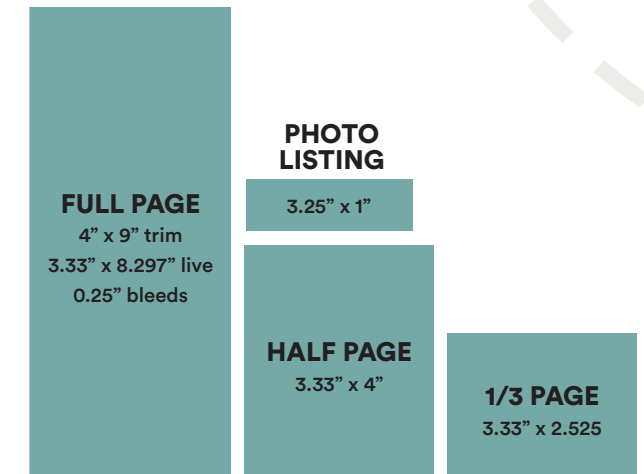
- 1/3 page ad (3.33" x 2.525") in Scenic Drives & Road Trips Travel Guide
- Two 365WashingtonState Facebook features annually
- ScenicWA.com listing

#### PHOTO LISTING ..... \$495

- 1.7" x 1.3" photo, contact info and a 20 word description
- ScenicWA.com listing

\* Custom ad design available as an add on at \$75/hr

### Guidebook Ad Sizing



### WASHINGTON STATE SCENIC BYWAYS ROAD MAP

When all is lost... including you and your cell coverage... a good old fold-out paper road map is far and away the most valuable tool to have in your glove box—and also happens to be our most popular product at visitor centers throughout Washington and neighboring states! This official WSDOT map features all 29 of Washington's Scenic Byways.

#### New Enhanced Distribution

- 150,000 copies printed
- In partnership with the WSDOT and State of Washington Tourism, our Scenic Byways Road Map will be direct mailed on request through [stateofwashington.com](http://stateofwashington.com) and from the Scenic Washington call center.
- Map is distributed at travel trade shows and visitor information centers throughout the PNW.

#### Map Ad Sizes & Pricing\*

- **Back Panel** (3.875" x 8.875", 0.5" bleed) ..... **\$6,995**
- **Inside Fold Panel** (3.875" x 8.875", 0.5" bleed) ... **\$5,995**
- **Full Panel** (3.75" x 8.75") - 6 available ..... **\$4,995**
- **Half Panel** (3.75" x 4.25") - 10 available ..... **\$3,595**
- **Quarter Panel** (3.75" x 2") - 6 available ..... **\$1,995**



## Digital Products

### ScenicWA.com Listing ..... \$295

Suggested Road Trips and Itineraries are the basis for our mobile- friendly website. Your listing or feature story on ScenicWA.com will ensure you are found by people during the travel planning process. (Included with integrated print & digital packages)

### Social Media Campaigns ..... \$395

Sharing and engaging is what being social is all about! We have 235,000 Facebook and Instagram followers who engage with us through daily “365 Things to Do” and Instagram features. (Included with integrated print & digital packages)

### Travel Inspiration E-Marketing & Feature Story Campaigns ..... \$1,295

Share your unique story on ScenicWA.com and provide travel inspirations to our list of 20,000 subscribers. Write your own story or we will assign one of our travel writers to visit your area and highlight your destination’s experiences. These stories are published on ScenicWA.com and will be promoted through social media in addition to an exclusive email marketing campaign.

### Exclusive Email Campaign ..... \$995

Exclusive email campaign with your marketing message sent to our 20,000 subscribers!

### Scenic Washington Road Trip Series Photo & Video Production ..... customized pricing based on your needs—let’s connect!

Showcase your destination through the Scenic Washington Road Trip Series. We’ll explore each place firsthand, immersing ourselves in the culture, food, activities, and landscapes to create compelling videos, blogs, and digital stories. These will be shared through our marketing channels and provided as creative assets to support your internal efforts. Our goal is to highlight what makes each destination special, inspire travelers to visit, and make locals proud. Let us tell your story in a way that drives real travel and authentic connection.

### Dates to Remember

Insertion order due date: **2/20/2026**

Camera ready art & copy due: **2/27/2026**

Ready for distribution in **May 2026**

Reserve your spot by **November 30, 2025**

to take advantage of our **Early Bird** offer.

One social media feature to our 235,000 followers – \$395 value!

### Get in Touch!

For more information please contact:

#### AUDREY FRAGGALOSCH

audrey@ScenicWA.com  
Direct 360-739-6881

#### JENNIFER COLEMAN

jennifer@ScenicWA.com  
Direct 360-739-0701



# VISIT VANCOUVER WASHINGTON



2026 MEDIA KIT

# TOURISM IN VANCOUVER WA IS BIG BUSINESS!

The *Vancouver WA Travel Magazine* is a key tool for your business to reach visitors to the Vancouver area.

Tourism continues to be an economic driver in Clark County, with visitors spending over \$700 million annually. Clark County saw 5.66 million visits in 2024, a nearly 5% increase YOY.

Don't miss out on this opportunity—reserve your ad in the 2026 edition of the *Vancouver WA Travel Magazine* today!

**Nearly 80%**  
of Americans are currently planning their travel for 2026!

**\$743.6 million**  
TOTAL ANNUAL VISITOR SPENDING

**\$131.7 million**  
LODGING

**\$175.6 million**  
RETAIL SALES

**\$176.4 million**  
FOOD & DRINK

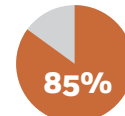
**\$128.7 million**  
ACTIVITIES & RECREATION

Source: Tourism Economics

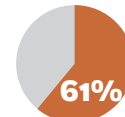
# THE POWER OF VISITORS GUIDES

Recent studies<sup>1</sup> show that the official *Vancouver WA Travel Magazine* will influence 2026 travel plans and spending decisions.

**“How did a visitor guide influence your trip?”**



BECAME AWARE OF AN ATTRACTION OR BUSINESS



PURCHASED TICKETS OR MERCHANDISE



HELPED THEM DECIDE TO VISIT THE DESTINATION



On average, **79%** of visitors picked up a visitor guide or brochure<sup>2</sup>

Printed visitor guides continue to be a popular source for trip planners with a usage rate of **52%**<sup>2</sup>

**62%** of visitors say printed guides are extremely important<sup>3</sup>

**67%** users say advertisements help them during trip planning<sup>4</sup>

<sup>1</sup>WVCI study conducted by Destination Analysts, March 2016.  
<sup>2</sup>Bentley University's Visitor International Brochure Distribution Research, 2018.  
<sup>3</sup>Hospitality Visitor Information Survey February - March 2019 conducted by The International Association of Visitor Information Providers  
<sup>4</sup>A Study of DMO Visitor Guides, Research Conducted by Destination Analysts for the Western Association of CVBs Education & Research Foundation.

# TOTAL CIRCULATION: 60,000

## YEAR-ROUND TARGETED DISTRIBUTION

- Visitor centers throughout WA and OR
- Tacoma/Olympia area: 83 distribution sites
- Vancouver, WA: 63 distribution sites
- Distribution on WA State Ferries
- 199 distribution sites in the greater Portland area
- Portland International Airport
- 9 Oregon Welcome Centers
- The Visitor Information Center at the Fort Vancouver National Site
- More than 30 local hotels
- Meeting planners bringing groups to Vancouver
- Convention delegate welcome packets

## DIGITAL DISTRIBUTION

- Digital flipbook available on iPad, tablets and mobile as well as online viewing at [visitvancouverwa.com](http://visitvancouverwa.com)

[VISITVANCOUVERWA.COM](http://VISITVANCOUVERWA.COM)  
is the premier online destination for planning your trip to Vancouver, Washington.



# GREAT STORYTELLING AND EYE-CATCHING VISUALS

Your ad will be surrounded by original content and captivating images, keeping readers' interest on the page while giving them the tools to "Do The Couve."



# 2026 VISIT VANCOUVER WASHINGTON NET RATES


SIZE	EARLY BIRD RATE	RATE
Full page	\$4,400	\$5,200
2/3 page	\$3,200	\$3,780
1/2 page (H only)	\$2,500	\$2,955
1/3 (H or V)	\$1,650	\$1,950
1/6 page (V only)	\$850	\$1,005
Back cover	\$7,850	\$8,015
Inside front cover	\$6,250	\$7,300

Receive **2 BONUS** newsletter banner ads with the purchase of a Full-Page ad, or **1 BONUS** banner ad with a Half Page purchase.


All rates are net. All ads to be printed 4 color. Spec sheet available on request.

## DEADLINES

Early Bird Reservation: **JANUARY 20, 2026**    Final Space Reservation: **FEBRUARY 3, 2026**    Materials Due: **FEBRUARY 10, 2026**    Distribution: **MARCH 2026**




**FULL PAGE**  
BLEED:  
8.25" x 10.75"  
TRIM:  
8" x 10.5"  
NON-BLEED:  
7.25" x 9.75"



**1/2 PAGE**  
HORIZONTAL:  
7" x 4.625"



**1/6 PAGE**  
VERTICAL:  
2.25" x 4.625"



**2/3 PAGE**  
VERTICAL:  
4.625" x 9.5"



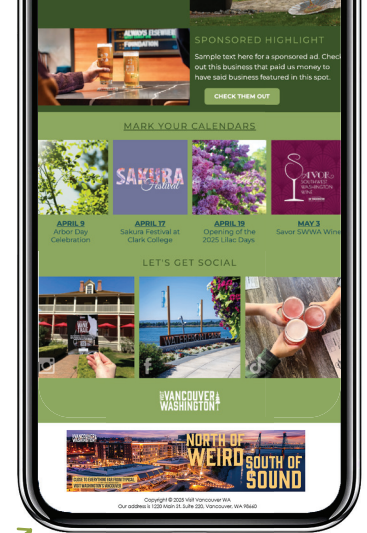
**1/3 PAGE**  
SQUARE:  
4.625" x 4.625"  
VERTICAL:  
2.25" X 9.5"

# A LA CARTE DIGITAL ADD-ONS

## NEWSLETTER DISPLAY ADS

Promote your brand in *Visit Vancouver WA's* newsletters with eye-catching ad placements.

- Top & Bottom Display Ads – Photo-only placements for maximum visual impact.
- Middle Native Ad – Includes photo and customizable text for a more integrated feel.



Appx. 9,000 sends, available 1x/month

**TOP POSITION: \$400**  
**MIDDLE POSITION: \$350**  
**BOTTOM POSITION: \$300**

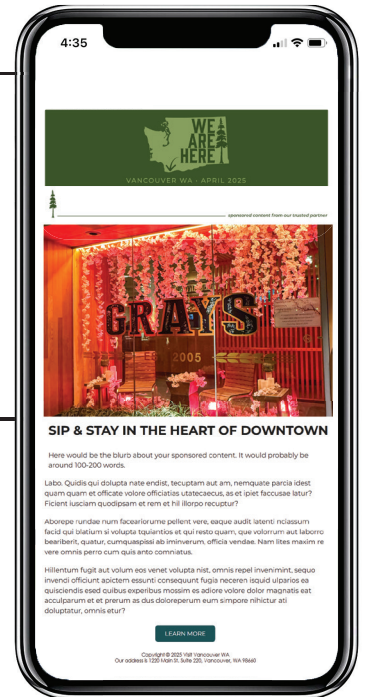
## SPONSORED EMAIL

Advertiser sponsored eblast delivered to Visit Vancouver's marketing email list. Dedicated email with unlimited space to tell your story.

1 available per month

Appx. 9,000 sends, available 1x/month  
Includes image, headline, 200 word max body copy, and url link.

**\$1,100**





**MAY 2025**

Tourism continues to be a major economic driver in Clark County, and 2026 is shaping up to be a big year. With Seattle hosting FIFA World Cup™ matches and Vancouver, WA serving as a fan zone, we expect a surge of international and regional visitors traveling along the I-5 corridor.

To meet this moment, Visit Vancouver WA is once again producing an official destination travel magazine, set to publish in March 2026. This magazine serves as a guide that many travelers request and locals eagerly anticipate each year. We are proud to keep it in print, even as numerous destinations nationwide cut printed travel magazines from their budgets.

Created in partnership with Sagacity Media, the magazine is distributed throughout Oregon and Washington, at visitor centers, I-5 kiosks, more than 30 local hotels, Washington State ferries, and Oregon Welcome Centers. With more meetings and events on the calendar, it's an ideal time to put your business in front of a wide and engaged audience.

Whether you've advertised with us before or are thinking about it for the first time, we hope you'll join us in the 2026/27 edition. It's a great way to support local tourism and help visitors discover everything that makes Vancouver worth the trip.

Sincerely,  
Erica Lindemann  
Director of Marketing

1220 MAIN ST., STE. 220  
VANCOUVER, WA 98660  
360.750.1553

VISITVANCOUVERWA.COM

# Reserve your ad today

**VANCOUVER WA TRAVEL  
MAGAZINE PRESENTED BY**

Visit Vancouver Washington



## ADVERTISING SALES

Christine Kiesewetter, Senior Account Executive  
ckiesewetter@sagacitymedia.com  
713.992.9174



## PRODUCTION INQUIRIES

Scott Weber  
sweber@sagacitymedia.com • 971.200.7046

# discover the delights OF CAMAS & WASHOUGAL

HISTORIC CHARM AWAITS

*downtown*  
**Camas**  
*association*



Stroll down beautiful tree-lined streets.  
Enjoy local food, wine, craft beer and cocktails.  
Explore unique shops, antiques, theatre & galleries.  
Stay and relax in a luxury boutique hotel.  
**LET OUR DOWNTOWN SURPRISE YOU**

Find out more at [DowntownCamas.com](http://DowntownCamas.com)

NATURAL BEAUTY IN EVERY CORNER

KEEP DISCOVERING  
**WASHOUGAL**  
VISITWASHOUGAL.COM



Bordered by the Columbia and Washougal Rivers,  
the Washougal area is filled with many family friendly  
parks, hiking trails, businesses and neighborhoods.  
Come for hiking, birding, history, water sports  
and more and stick around for great dining,  
shopping and craft breweries.

Explore more at [VisitWashougal.com](http://VisitWashougal.com)

TOURISM SUPPORT PAID FOR IN PART BY CITY OF CAMAS AND CITY OF WASHOUGAL HOTEL/MOTEL TAX FUNDS