

City of Burnet City Council



Item Brief

Meeting Date

April 8, 2025

Agenda Item

Public hearing and action: Ordinance No. 2025-16: L. Kimbler

AN ORDINANCE OF THE CITY COUNCIL OF THE CITY OF BURNET, TEXAS, AMENDING ORDINANCE NO. 2021-01 AND THE OFFICIAL ZONING MAP OF THE CITY BY REZONING PROPERTY KNOWN AS 110 E WASHINGTON STREET FROM ITS PRESENT DESIGNATION OF LIGHT COMMERCIAL – DISTRICT “C-1” TO A DESIGNATION OF GOVERNMENT – DISTRICT “G”; PROPERTY KNOWN AS 215 S PIERCE STREET FROM ITS PRESENT DESIGNATION OF LIGHT COMMERCIAL – DISTRICT “C-1” TO A DESIGNATION OF GOVERNMENT – DISTRICT “G”; PROPERTY KNOWN AS 127 E JACKSON STREET FROM ITS PRESENT DESIGNATION OF LIGHT COMMERCIAL – DISTRICT “C-1” TO A DESIGNATION OF GOVERNMENT – DISTRICT “G”; AND PROPERTY KNOWN AS 200 S. WEST STREET FROM ITS PRESENT DESIGNATION OF MEDIUM COMMERCIAL – DISTRICT “C-2” TO A DESIGNATION OF LIGHT COMMERCIAL – DISTRICT “C-1”; PROVIDING CUMULATIVE, REPEALER, AND SEVERABILITY CLAUSES; PROVIDING FOR PUBLICATION; AND PROVIDING AN EFFECTIVE DATE

1. Staff Presentation
2. Public Hearing
3. Discuss and consider action

Information

This request is a City-initiated request to bring the properties into compliance with the current zoning code.

In the continued effort to clean up the zoning map to ensure each property is zoned appropriately for the use as well as the surrounding area, staff is bringing this request forward for consideration.

Written notices were mailed to 43 surrounding property owners within 200 feet of the subject property. There have been zero responses in favor and zero responses in opposition.

P&Z Report

Planning and Zoning will meet on Monday, April 7; staff will present P&Z's recommendation at the City Council meeting.

Recommendation

Open the public hearing.

Discuss and consider Ordinance 2025-16.

Exhibit A – Location and Current Zoning
110 E WASHINGTON ST



Exhibit B – Location and Current Zoning
215 S PIERCE ST

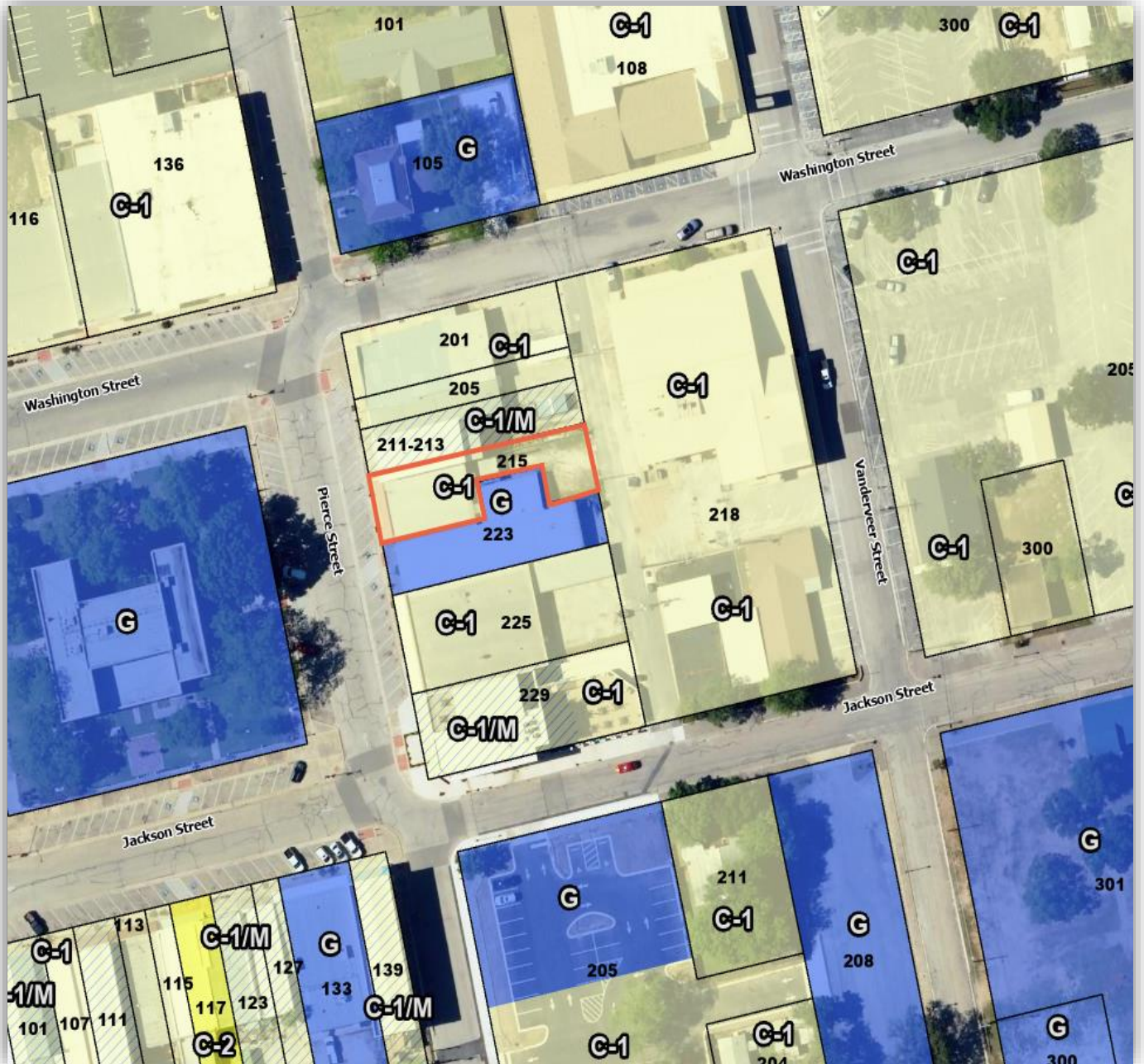


Exhibit C – Location and Current Zoning
127 E JACKSON ST



[illegible]

ORDINANCE NO. 2025-16

AN ORDINANCE OF THE CITY COUNCIL OF THE CITY OF BURNET, TEXAS, AMENDING ORDINANCE NO. 2021-01 AND THE OFFICIAL ZONING MAP OF THE CITY BY REZONING PROPERTY KNOWN AS 110 E WASHINGTON STREET FROM ITS PRESENT DESIGNATION OF LIGHT COMMERCIAL – DISTRICT “C-1” TO A DESIGNATION OF GOVERNMENT – DISTRICT “G”; PROPERTY KNOWN AS 215 S PIERCE STREET FROM ITS PRESENT DESIGNATION OF LIGHT COMMERCIAL – DISTRICT “C-1” TO A DESIGNATION OF GOVERNMENT – DISTRICT “G”; PROPERTY KNOWN AS 127 E JACKSON STREET FROM ITS PRESENT DESIGNATION OF LIGHT COMMERCIAL – DISTRICT “C-1” TO A DESIGNATION OF GOVERNMENT – DISTRICT “G”; AND PROPERTY KNOWN AS 200 S. WEST STREET FROM ITS PRESENT DESIGNATION OF MEDIUM COMMERCIAL – DISTRICT “C-2” TO A DESIGNATION OF LIGHT COMMERCIAL – DISTRICT “C-1”; PROVIDING CUMULATIVE, REPEALER, AND SEVERABILITY CLAUSES; PROVIDING FOR PUBLICATION; AND PROVIDING AN EFFECTIVE DATE

WHEREAS, the City Council, by the passage and approval of Ordinance No. 2021-01, affixed the zoning classifications for each and every property located within the City in accordance with the Official Zoning Map as approved with said ordinance; and

WHEREAS, the purpose of this Ordinance is to amend the Official Zoning Map by amending the zoning classification of the Real Property (“Property”) described herein; and

WHEREAS, the Planning and Zoning Commission, after conducting a public hearing on the matter, deliberated the merits of the proposed amendment of zoning classification and has made a report and recommendation to City Council; and

WHEREAS, in passing and approving this ordinance it is legislatively found the Planning and Zoning Commission and City Council complied with all notice, hearing and meetings requirements set forth in Texas Local Government Chapter 211; Texas Government Code Chapter 551, the City Charter; and Chapter 118, of the Code of Ordinances; and

WHEREAS, City Council, after considering the testimony and comments of the public, reports and recommendations of City Staff and the Planning and Zoning Commission, and the deliberation of its members, by passage and approval of this Ordinance hereby determines the action taken herein is meritorious and beneficial to the public health, safety, and welfare.

NOW, THEREFORE, BE IT ORDAINED BY THE CITY COUNCIL OF THE CITY OF BURNET, TEXAS, THAT:

Section One. Findings. The foregoing recitals are hereby found to be true and correct and are hereby adopted and made a part hereof for all purposes as findings of fact.

Section Two. Property. The Property that is the subject of this Zoning District Reclassification is: **110 E WASHINGTON STREET** (LEGAL DESCRIPTION: BEING 2,824 SQUARE FEET OF LAND OUT OF LOT NO. THREE, BLOCK NO. 12 IN THE PETER KERR PORTION) as shown on **Exhibit “A”** hereto.

Section Three. Zoning District Reclassification. GOVERNMENT – DISTRICT “G” Zoning District Classification is hereby assigned to the Property described in section two.

Section Four. Property. The Property that is the subject to this Zoning District Reclassification is: **215 S PIERCE ST** (LEGAL DESCRIPTION: BEING 0.121 ACRES (5,260 SQ FT) OUT OF THE JOHN HAMILTON SURVEY, ABS. NO. 405, AND ALSO KNOWN AS LOT FOUR, BLOCK SEVEN, PETER KERR PORTION) as shown on **Exhibit “B”** hereto.

Section Five. Zoning District Reclassification. GOVERNMENT – “G” Zoning District Classification is hereby assigned to the Property described in section four.

Section Six. Property. The Property that is the subject to this Zoning District Reclassification is: **127 E JACKSON STREET** (LEGAL DESCRIPTION: BEING 0.087 ACRES TRACT OF LAND BEING A PORTION OF LOT ONE, BLOCK THREE, PETER KERR PORTION) as shown on **Exhibit “C”** hereto.

Section Seven. Zoning District Reclassification. GOVERNMENT – “G” Zoning District Classification is hereby assigned to the Property described in section six.

Section Eight. Property. The Property that is the subject to this Zoning District Reclassification is: **200 WEST STREET** (LEGAL DESCRIPTION: BEING 1.342 ACRES OF LAND OUT OF THE JOHN HAMILTON SURVEY NO. 1, ABS. NO. 405, AND ALSO KNOWN AS LOTS 1 AND 2, AND PORTION OF LOTS 3 AND 4, BLK. 42, PETER KERR PORTION) as shown on **Exhibit “D”** hereto.

Section Nine. Zoning District Reclassification. GOVERNMENT – “G” Zoning District Classification is hereby assigned to the Property described in section eight.

Section Ten. Zoning Map Revision. The City Secretary is hereby authorized and directed to revise the Official Zoning Map to reflect the change in Zoning District Classification approved by this Ordinance.

Section Eleven. Repealer. Other ordinances or parts of ordinances in conflict herewith are hereby repealed only to the extent of such conflict.

Section Twelve. Severability. This Ordinance is severable as provided in City Code Section 1-7 as same may be amended, recodified or otherwise revised.

Section Thirteen. Effective Date. This ordinance is effective upon final passage and approval.

PASSED AND APPROVED on this the 8th day of April 2025.

CITY OF BURNET, TEXAS

Gary Wideman, Mayor

ATTEST:

Maria Gonzales, City Secretary

Exhibit "A"

**Location Map
110 E WASHINGTON STREET**




Exhibit "B"

**Location Map
215 S PIERCE STREET**




Exhibit "C"

Location Map
127 E JACKSON STREET




Exhibit "D"

Location Map
200 S WEST STREET

