

Chisenhall Hike & Bike Trail – Proposed Features

PRESENTED TO THE PARK BOARD – AUGUST 21, 2025

JESSICA MARTINEZ, DEPUTY DIRECTOR OF PARKS



Overview

- Trail System: Over 10 miles of soft-surface trails, ranging from beginner to expert difficulty.
- Purpose: Enhance rider experience and support volunteer-led improvements.
- Partner: Fort Worth Mountain Bike Association (FWMBA) – long-standing partner with active Beautification Agreement.
- Proposal: Three new wooden trail features, fully funded and constructed by FWMBA at no cost to the City.



DIRECTIONAL ARROWS ARE FOR BIKE RIDERS.
PEDESTRIANS SHOULD TRAVEL IN THE
OPPOSITE DIRECTION.



CHISENHALL HIKE & BIKE TRAIL MAP



Trails maintained in partnership
with the volunteers of BMTBR
(Burleson MTB Riders)

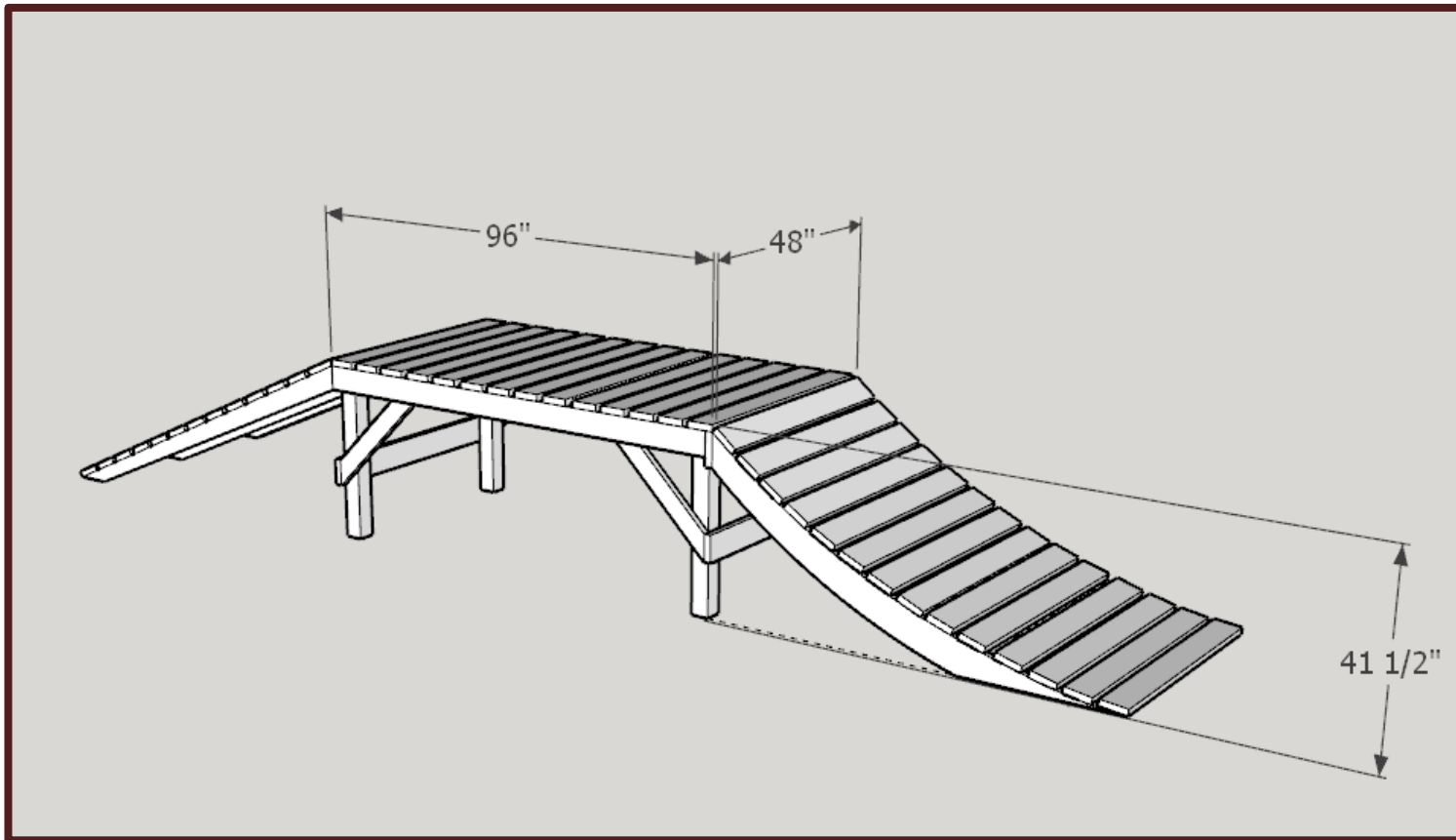
THE CITY OF
BURLESON
TEXAS

**Parks and
Recreation**



Scan this QR code
for an interactive
version of the trails

Proposed Features: Two Tabletop Jumps



•**Location:**
Cactus Jack Loop

•**Purpose:**
Provides a controlled air option for riders while maintaining trail flow

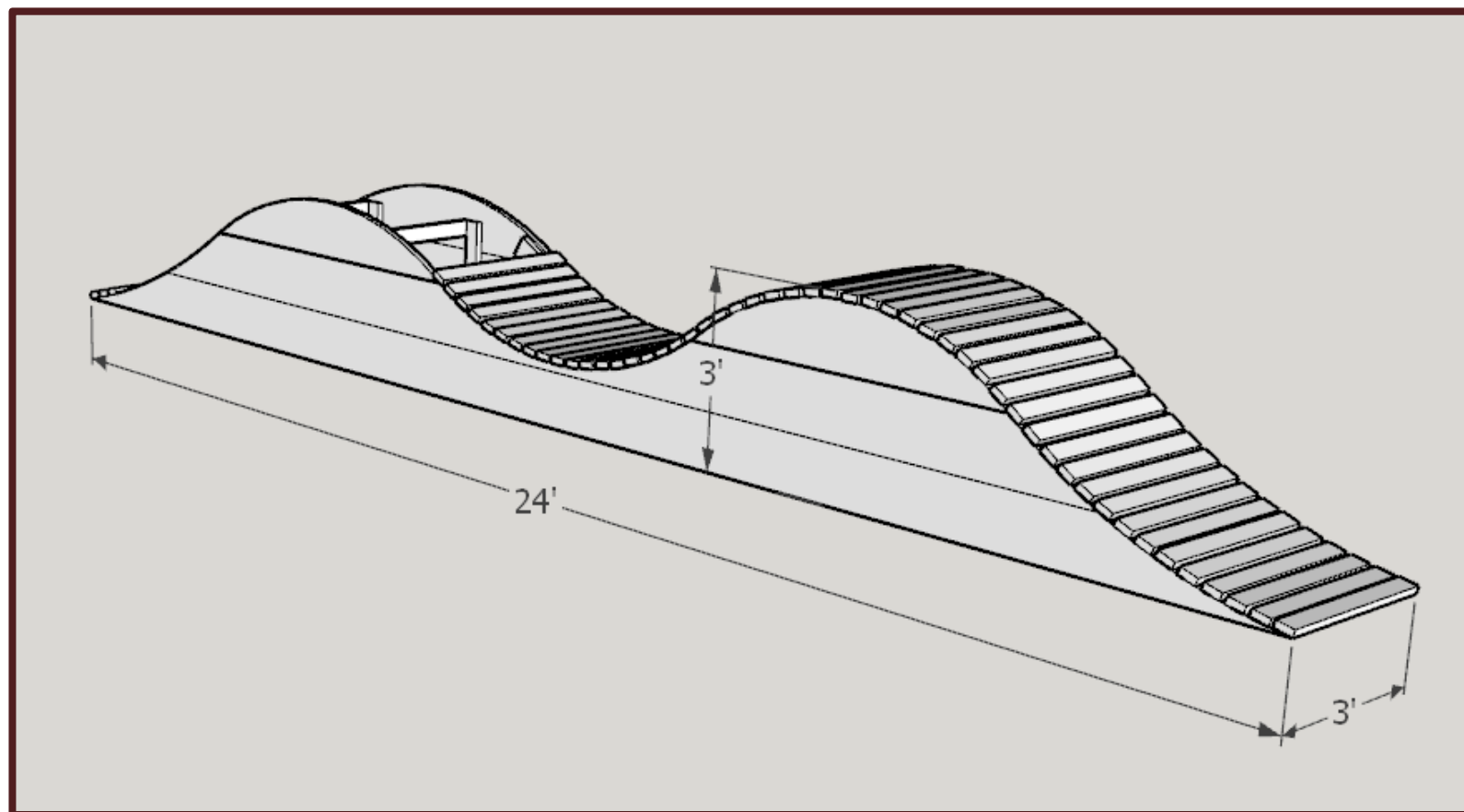
Proposed Features: One Roller Feature

- Location:**

Field Loop

- Purpose:**

Encourages momentum-building and technical progression in a low-risk format



Design, Maintenance, & Safety

- Built using pressure-treated lumber and galvanized hardware
- Securely anchored for long-term durability
- Designed for beginner-to-intermediate rider progression
- Clearly marked bypass routes provided for each feature
- Fully reviewed and compliant with floodplain requirements.
- All ongoing maintenance performed by FWMBA under existing Beautification Agreement

Fiscal Impact:


All materials, labor, and construction funded by FWMBA



OPTIONS



Approve the proposed trail features as presented.



Deny



Questions / Comments

Jessica Martinez
Parks and Recreation
jmartinez@burlesontx.com
682.312.2765