


ARCHITECT



MICHIGAN LICENSED ARCHITECT 1301056781
 EXPIRATION DATE 10.31.2022

Ronald TR Elkins
 Architect
 1137 W. Webster Ave.
 Chicago, IL 60614
 312.268.1822 tel
 elkinsron@gmail.com

Copyright © 2021, Ronald TR Elkins, Architect
 These drawings and specifications are confidential and remain the property of Ronald TR Elkins. These drawings shall not be copied or reproduced without written authorization. These contract documents were prepared for use on this specific site in cooperation with its issue date and are not suitable for use on a different site or at a later date. Reproduction of these contract documents for reuse on another project is prohibited.

COMMERCIAL ALTERATIONS
 BOONE LABS, INC.
 107 E. Alexander Street
 Buchanan, MI 49107

2109 for permit

PERMIT APPLICATION No.
 PROPERTY PIN

TYPICAL LEGEND

- EXISTING CONSTRUCTION TO BE REMOVED
- EXISTING WALL TO REMAIN
- NEW WALL
- NEW WALL WITH INSULATION
- 1 HOUR FIRE RATED WALL
- WORK NOT IN SCOPE
- EXISTING DOOR TO REMAIN
- EXISTING DOOR TO BE REMOVED
- NEW DOOR
- IAC/ADA 5'-0" DIA. ACCESSIBILITY CLEARANCE

NOTE: SEE WALL TYPE SCHEDULE FOR TYPICAL WALL ASSEMBLY/CONSTRUCTION DETAILS

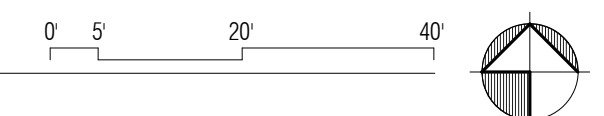
No.	Description	Date
Tenant Review		03.03.2022
1	Construction Revisions	
2	Construction Revisions	

Reviewed By _____ RE
 Drawn By _____ RE
 Project No. 2109

SITE PLAN


NOTE: NO EXTERIOR WORK IS INCLUDED IN THE SCOPE OF THIS BUILDING PERMIT

1 SITE PLAN
 SCALE: 1" = 20'-0" APPROXIMATE SCALE



A001

ARCHITECT



MICHIGAN LICENSED ARCHITECT 1301056781
EXPIRATION DATE 10.31.2022

Ronald TR Elkins
Architect

1137 W. Webster Ave.
Chicago, IL 60614
312.268.1822 tel
elkinsron@gmail.com

Copyright © 2021, Ronald TR Elkins, Architect
These drawings and specifications are confidential and remain the property of Ronald TR Elkins. These drawings shall not be copied or reproduced without written authorization. These contract documents were prepared for use on this specific site in connection with its issue date and are not suitable for use on a different site or at a later date. Reproduction of these contract documents for reuse on another project is prohibited.

COMMERCIAL ALTERATIONS
BOONE LABS, INC.
107 E. Alexander Street
Buchanan, MI 49107

2109 for permit

PERMIT APPLICATION No.
PROPERTY PIN

No.	Description	Date
1	Tenant Review	03.03.2022
1	Construction Revisions	
2	Construction Revisions	

Reviewed By _____ RE
Drawn By _____ RE
Project No. 2109

FLOOD PLAIN MAP

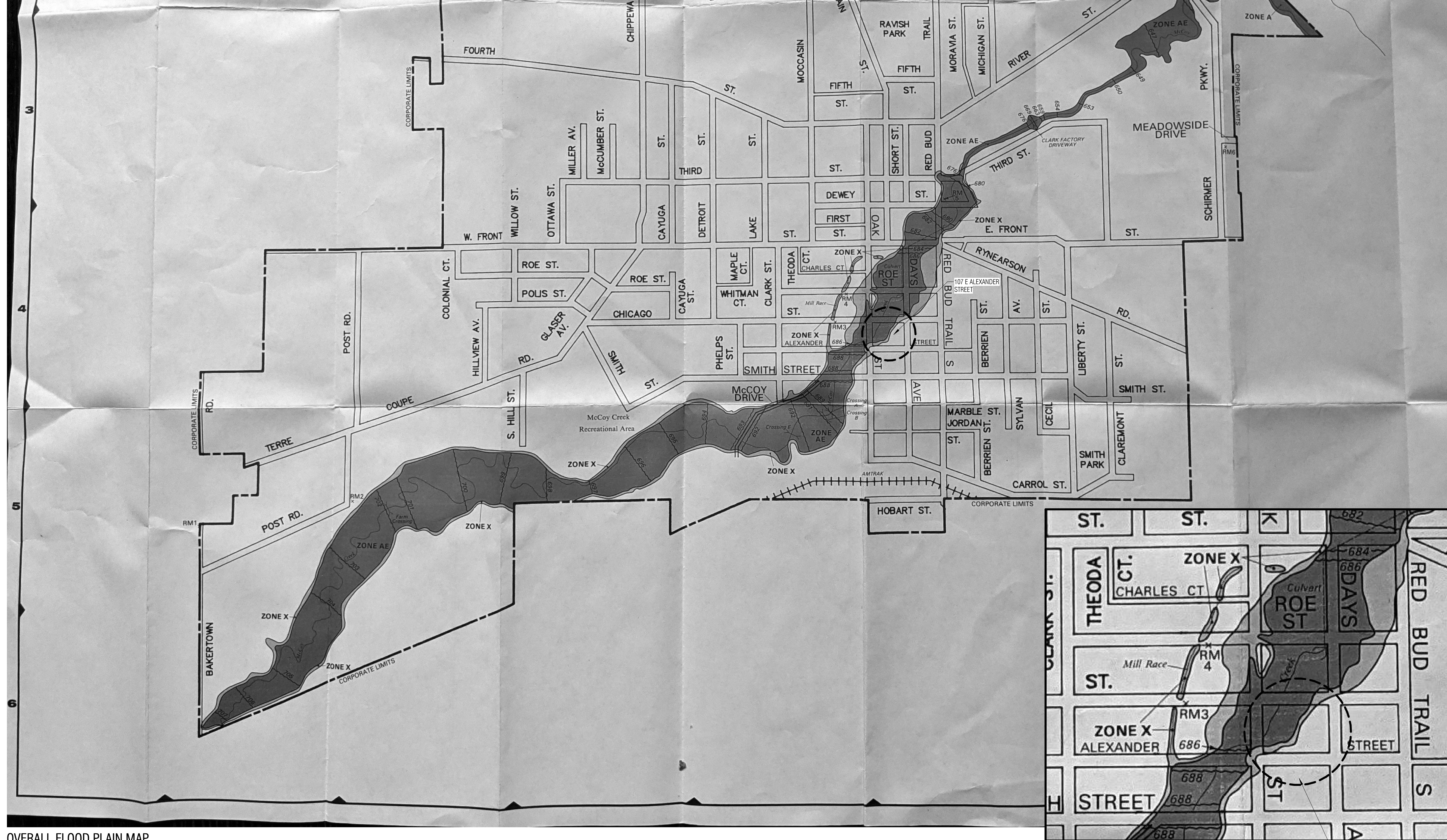
A002

ELEVATION REFERENCE MARKS

REFERENCE MARK	ELEVATION IN FT. (NGVD)'	DESCRIPTION OF LOCATION
RM 1	733.55	Chiseled square in center of north headwall on box culvert, approximately 21 feet west of centerline of Bakertown Road and approximately 450 feet south of Terre Coupe Road along Bakertown Road.
RM 2	708.50	SCS disk and nail in power pole No. B594208, at bend in Post Road, east of Post Road in southeast corner of new Industrial Park.
RM 3	692.69	Chiseled and yellow painted square on southeast corner of wing wall at Chicago Street crossing of mill race.
RM 4	693.99	Chiseled and painted square on top of southeast wing wall at mill race crossing on Roe Street east of stream.
RM 5	680.87	SCS disk and nail in power pole No. 3570-28 northeast of intersection of Dewey Street and Red Bud Trail.
RM 6	689.90	SCS disk and nail in power pole No. B570657 southeast of intersection of Meadowside Drive and Schirmer Parkway.

*National Geodetic Vertical Datum of 1929

LEGEND



OVERALL FLOOD PLAIN MAP

CLOSEUP FLOOD PLAIN MAP

107 E. ALEXANDER STREET

