

Exhibit 1



TOWN OF BARTONVILLE SITE PLAN APPLICATION/SITE PLAN AMENDMENT APPLICATION

1. Applicant:

Name: McAdams/ Cara King

Address: 201 Country View Drive

City/State: Roanoke, Texas Zip: 76262

Office #: 940.391.8999 Cell #: 940.391.8999 Fax #: _____

Email Address: cking@mcadamsco.com/ mmarmon@mcadamsco.com

2. Property Owner:

Name: BryFam Properties, LLC

Address: 913 Hat Creek Court

City/State: Bartonville, Texas Zip: 76226

Office #: 972.849.5177 Cell #: 972.849.5177 Fax #: _____

Email Address: martywbryan@gmail.com

3. Site Location:

Street Address: 1001 IT Neely Rd (South of Marty B's & West of 7-11

Lot, Block, & Subdivision Name: Lot 1R & 2, Block A, Yeti Addition

4. Summarize the proposed development. If necessary, use a separate sheet.

Event Center & Chapel

5. Present Zoning: VC - Village Center **Present Land Use:** Vacant

Future Land Use Designation: VC - Village Center

6. All applications must contain the required information as specified in the Town of Bartonville's Comprehensive Zoning Ordinance, (Code of Ordinances, Chapter 14, Exhibit "A").

I UNDERSTAND THAT IT IS NECESSARY FOR ME OR MY AGENT TO BE PRESENT AT BOTH THE PLANNING AND ZONING COMMISSION MEETING AND TOWN COUNCIL MEETING

FAILURE TO APPEAR before the Planning and Zoning Commission or Town Council for more than one (1) hearing without an approved delay by the Town Administrator or his/her designee shall constitute sufficient grounds to table or deny the request unless the Town is notified at least 72 hours prior to the hearing.

DENIALS BY THE PLANNING AND ZONING COMMISSION shall be forwarded to Town Council, along with the Commission's reasons for denial and will require a $\frac{2}{3}$ favorable vote of all members of Town Council.

TABLED BY THE PLANNING AND ZONING COMMISSION: The Commission may not defer its report for more than 90 days from the time it was posted on the agenda, or until it has had an opportunity to consider other proposed changes, which may have a direct bearing, unless a postponement is requested by the applicant.

Applicant Name (print or type): Cara King

Applicant signature: *Cara King*

Owner Name (print or type): Marty Bryan

Owner signature: *Marty Bryan*

Date Received _____ Date Paid _____ Receipt Number _____



NOTARY FORM
Town of Bartonville

THE FOLLOWING IS TO BE COMPLETED BY EACH OWNER THAT IS NOT SIGNING THIS APPLICATION.

Dated: 11/29/23

I, Marty Bryan, owner of the Property located at 1001 IT Neely do hereby certify that I have given my permission to McAdams, to submit this ~~Conditional Use~~ permit application.

Marty Bryan
Print Name

[Signature]
Signature of Owner

(972) 849-5177

Address

Phone No.

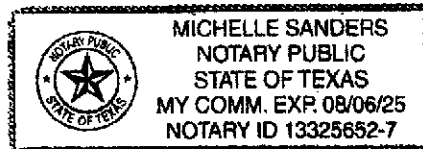
State of Texas §
County of Denton §


Have BryFem sign this as well, he can get it notarized or we can notarize it

Before me, Michelle Sanders, a Notary Public in and for said County and State, on this day personally appeared Marty Bryan, 11-29-23 known to me to be the person whose name is subscribed to the foregoing certificate, and acknowledged to me that he/she executed the same for the purposes and consideration therein expressed.

(Seal)

Michelle Sanders
Notary





McAdams

The John R. McAdams Company, Inc.
201 Country View Drive
Roanoke, Texas 76262

phone 940.240.1012
fax 972.436.9715
TBP: 19762 TBP: 10194440

www.mcadamsco.com

CLIENT

BRYFAM PROPERTIES, LLC
913 HAT CREEK COURT
BARTONVILLE, TX 76226
972.819.5177
MARTYWBRYAN@GMAIL.COM



THE RESERVE AT MARTY B'S
CONSTRUCTION PLANS
1001 I.T. NEELY DRIVE
TOWN OF BARTONVILLE, TX, 76226



REVISIONS

NO.	DATE	DESCRIPTION
1	12-4-2023	1ST SUBMITTAL

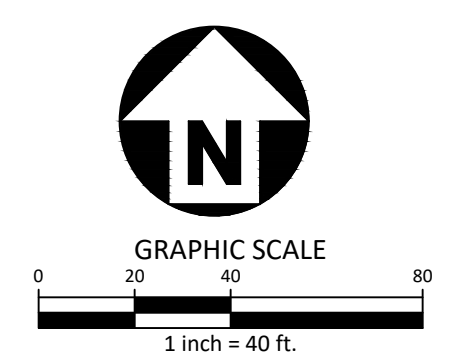
PLAN INFORMATION

PROJECT NO. BFP22001
 FILENAME BFP22001-S1.DWG
 CHECKED BY CMK
 DRAWN BY SDP
 SCALE 1"=40'
 DATE 12-4-2023

SHEET

SITE PLAN

C2.00



BENCHMARKS:

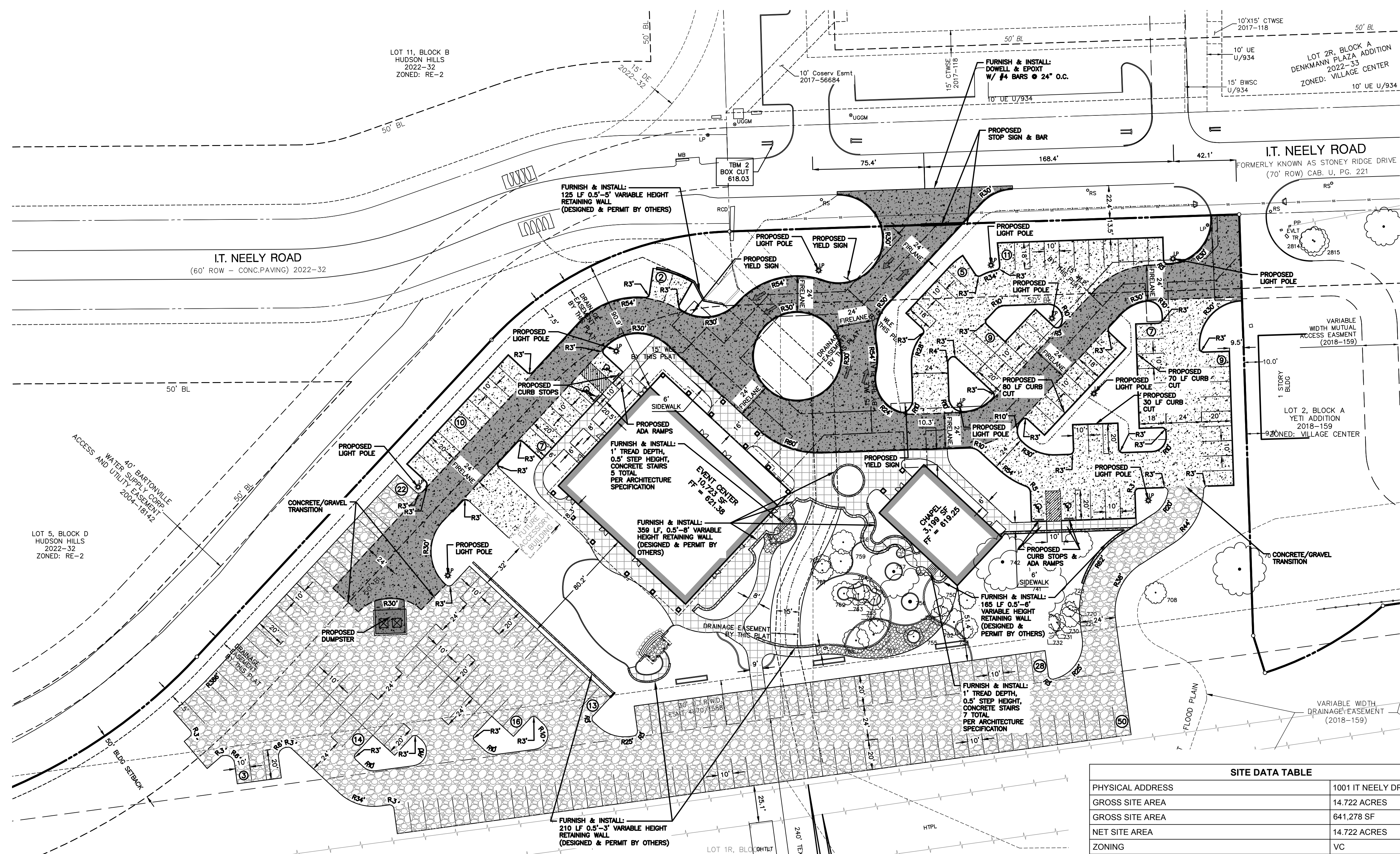
TBM #1: "+ " CUT IN THE NORTHWEST CORNER OF A STORM INLET, SAID STORM INLET IS LOCATED ON THE WEST CURB LINE OF FM 407, AND SAID INLET IS APPROXIMATELY 345 FEET SOUTH OF THE INTERSECTION OF FM 407 AND I.T. NEELY DRIVE.
 N: 7082425.93 E: 2387125.23 ELEV: 618.03

TBM #2: "+ " CUT ON THE SOUTHEAST CORNER OF AN 18" RCP HEAD WALL IS LOCATED ON THE NORTH SIDE OF I.T. NEELY DRIVE, ON THE WEST SIDE OF THE WESTERN ENTRANCE TO MARTY B'S, BEING APPROXIMATELY 540 FEET WEST OF THE INTERSECTION OF I.T. NEELY DRIVE AND FM 407.
 N: 7082425.93 E: 2387125.23 ELEV: 618.03

HORIZONTAL: TEXAS COORDINATE SYSTEM, NAD83, ZONE 4202
 VERTICAL: NAVD83
 GRID TO SURFACE SCALE FACTOR: 1.00014904337

GENERAL NOTES:

- ALL DIMENSIONS ON THIS SHEET ARE TO FACE OF CURB AND TO PC OF RADI UNLESS OTHERWISE NOTED
- THE CONTRACTOR SHALL FIELD VERIFY LOCATIONS AND DEPTHS OF EXISTING UTILITIES PRIOR TO START OF CONSTRUCTION AND TAKES RISK OF UNKNOWN CONDITIONS
- THE PAVING CONTRACTOR SHALL NOT PLACE PERMANENT PAVEMENT UNTIL SLEEVING FOR UTILITIES HAS BEEN INSTALLED. IT SHALL BE THE PAVING CONTRACTOR'S RESPONSIBILITY TO INSURE ALL SLEEVING IS IN PLACE PRIOR TO PLACING PERMANENT PAVING, PRIOR TO CONSTRUCTION, THE CONTRACTOR SHALL MAKE CERTAIN THAT ALL PERMITS AND APPROVALS HAVE BEEN OBTAINED.
- SIDEWALK RAMPS AND DRIVEWAY CROSSING ARE TO BE DESIGNED AND INSTALLED SO THEY ARE IN COMPLIANCE WITH THE TEXAS ACCESSIBILITY STANDARDS AND ADA.
- IT SHALL BE THE RESPONSIBILITY OF THE CONTRACTOR TO PROTECT ALL PUBLIC UTILITIES DURING THE CONSTRUCTION OF THIS PROJECT. ALL MANHOLES, CLEANOUTS, VALVE BOXES, FIRE HYDRANTS, ETC. MUST BE ADJUSTED TO PROPER LINE AND GRADE BY THE CONTRACTOR PRIOR TO AND AFTER PLACING OF PERMANENT PAVING, UTILITIES MUST BE MAINTAINED TO PROPER LINE AND GRADE DURING CONSTRUCTION OF THIS PROJECT.
- MAXIMUM RUNNING SLOPE SHALL BE NO GREATER THAN 5% AND PATHS OF TRAVEL (ACROSS DRIVEWAYS AND FROM HANDICAP PARKING SPACES TO BUILDING).
- BASE FLOOD ELEVATIONS (BFE) ALONG THIS PROJECT RANGE FROM 615 TO 617. THE ELEVATION DIFFERENCE BETWEEN THE EXISTING 617 CONTOUR AND THE PROPOSED CHAPEL FINISHED FLOOR (619.25) IS 2.25 FEET WHILE THE PROPOSED EVENT CENTER FINISHED FLOOR (621.38) HAS AN ELEVATION DIFFERENCE OF 4.38 FEET.



SITE DATA TABLE

PHYSICAL ADDRESS	1001 IT NEELY DRIVE
GROSS SITE AREA	14.722 ACRES
GROSS SITE AREA	641,278 SF
NET SITE AREA	14.722 ACRES
ZONING	VC
CURRENT USE	VACANT
PROPOSED USED	EVENT CENTER & CHAPEL

LOT COVERAGE DATA

BUILDING COVERAGE	0.320 AC	2.17%
IMPERVIOUS AREA	4.166 AC	28.30%
PERVIOUS AREA	10.236 AC	69.53%

PARKING SUMMARY

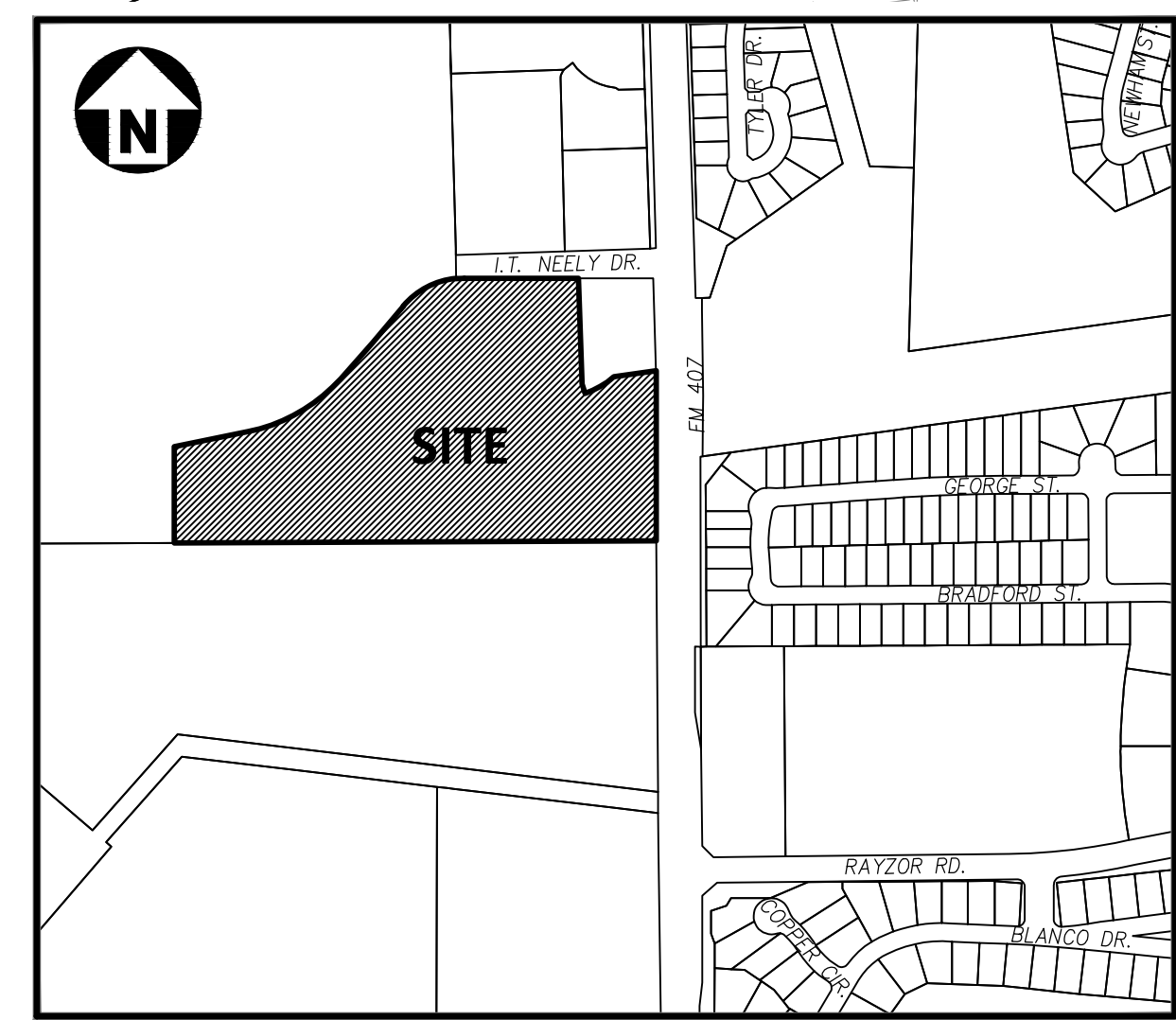
REQUIRED PARKING (296 SEATS) 1:3 SEATS IN THE MAIN AUDITORIUM/SANCTUARY	99 SPACES
REQUIRED TOTAL	99 SPACES
PROVIDED PARKING	223 SPACES (77 CONCRETE, 146 GRAVEL)
MINIMUM ACCESSIBLE PARKING (201 TO 300 TOTAL PARKING PROVIDED IN PARKING FACILITY)	4 SPACES
PROVIDED ACCESSIBLE PARKING	4 SPACES

BUILDING DATA

EVENT CENTER	
NUMBER OF FLOORS	1
BUILDING HEIGHT	28'-5"
CHAPEL	
NUMBER OF FLOORS	1 PLUS MEZZANINE
BUILDING HEIGHT	34'-10"
BUILDINGS SQUARE FOOTAGES	
EVENT CENTER	10,723 SF
CHAPEL	3,199 SF
TOTAL SQUARE FOOTAGE	13,922 SF
FLOOR AREA RATIO: 1	0.022

PAVING SPECIFICATIONS:

- SIDEWALK AREA:**
 4" 3,600 PSI CONC. PAVEMENT W/ #3 BARS @ 18" O.C.E.W.
 (HATCH PATTERN DOES NOT REFLECT CONST. OR EXPANSION JOINT LOCATIONS)
- PARKING AREA:**
 6" 3,600 PSI CONC. PAVEMENT W/ #3 BARS @ 18" O.C.E.W. ON SUB-BASE COMPACTED TO 95% STD. PROCTOR DENSITY. REFER TO GEOTECHNICAL REPORT FOR ADDITIONAL SPECIFICATIONS.
- FIRE LANE:**
 7" 3,600 PSI CONC. PAVEMENT W/ #3 BARS @ 18" O.C.E.W. ON 8" STABILIZED SUBGRADE OR APPROVED EQUAL, REFER TO GEOTECHNICAL REPORT FOR ADDITIONAL SPECIFICATIONS
- FLEX BASE:**
 6" TYPE "A" CRUSHED STONE PRODUCED AND GRADED FROM OVERSIZED QUARRIED AGGREGATE THAT ORIGINATES FROM A SINGLE, NATURAL OCCURRING SOURCE. ON SUB-BASE COMPACTED TO 95% STD. PROCTOR DENSITY. DO NOT USE GRAVEL OR MULTIPLE SOURCES. (REFER TO TXDOT FLEX BASE TYPE "A").

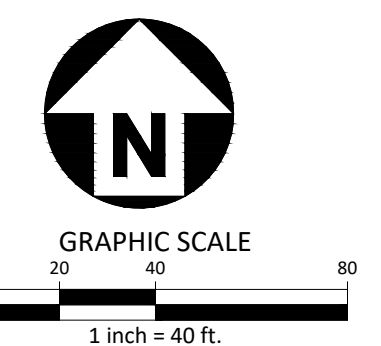
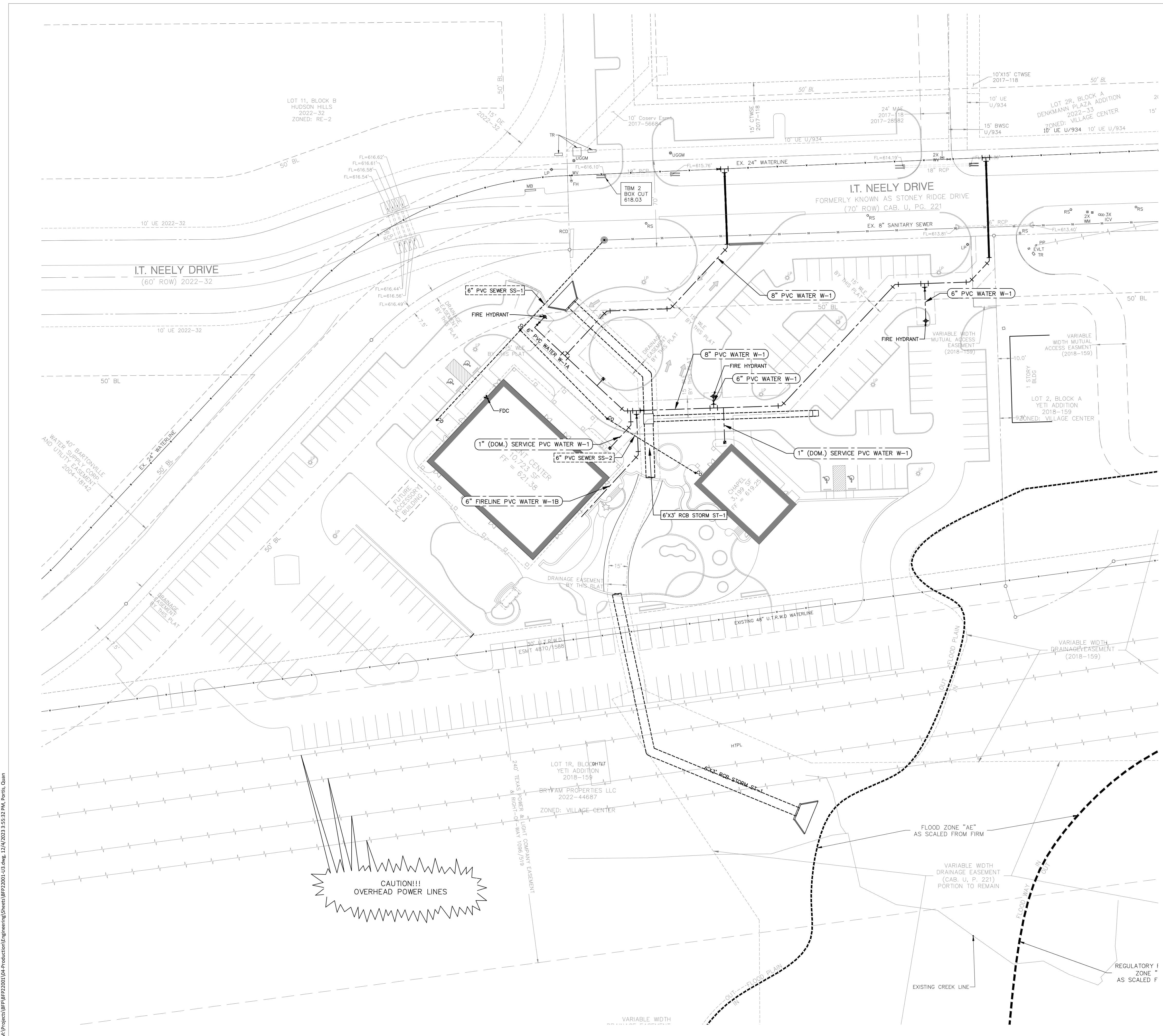


VICINITY MAP

1"=500'

I:\Projects\BFP\BFP22001\Production\Engineering\Sheets\BFP22001-S1.dwg, 12/20/2023 11:36:01 AM, Peris, Quan

PRELIMINARY DRAWING - NOT RELEASED FOR CONSTRUCTION



BENCHMARKS:


TBM #1: "+" CUT IN THE NORTHWEST CORNER OF A STORM INLET, SAID STORM INLET IS LOCATED ON THE WEST CURB LINE OF FM 407, AND SAID INLET IS APPROXIMATELY 345 FEET SOUTH OF THE INTERSECTION OF FM 407 AND I.T. NEELY DRIVE.
 N: 7082076.36 E: 2387659.98 ELEV: 615.83

TBM#2: "+" CUT ON THE SOUTHEAST CORNER OF AN 18" RCP HEAD WALL IS LOCATED ON THE NORTH SIDE OF I.T. NEELY DRIVE, ON THE WEST SIDE OF THE WESTERN ENTRANCE TO MARTY B'S, BEING APPROXIMATELY 540 FEET WEST OF THE INTERSECTION OF I.T. NEELY DRIVE AND FM 407.
 N: 7082425.93 E: 2387125.23 ELEV: 618.03

HORIZONTAL: TEXAS COORDINATE SYSTEM, NAD83, ZONE 4202
 VERTICAL: NAVD83
 GRID TO SURFACE SCALE FACTOR: 1.00014904337

GENERAL NOTES:

1. ALL T.C.E.Q. SEPARATION REQUIREMENTS MUST BE MET
2. THE CONTRACTOR SHALL FIELD VERIFY LOCATIONS AND DEPTHS OF EXISTING UTILITIES PRIOR TO START OF CONSTRUCTION.
3. ALL WATER MAINS SHALL HAVE MINIMUM COVER OF 48" INCHES PER TOWN STANDARDS.
4. ALL UTILITY SLEEVES MUST BE INSTALLED BEFORE PAVING CAN BEGIN.
5. FIRE HYDRANT ASSEMBLY INCLUDES 6" LEAD WITH 90° BEND PER TOWN STANDARD CONSTRUCTION DETAILS.
6. STORM CONSTRUCTION WILL INCLUDE FURNISHING AND INSTALLING THE MATERIALS AND ALL STORM DRAINS PIPES, BOXES, INLETS, APPURTENANCE, INCLUDING EXCAVATION, EMBEDMENT AND BACKFILL, AS SHOWN ON THESE PLANS.
7. REPLACE MANHOLE RING AND COVER WITH WATER TIGHT MANHOLE RING AND COVER BOLTED AND GASKETED.



McADAMS

The John R. McAdams Company, Inc.
 201 Country View Drive
 Roanoke, Texas 76262

phone 940.240.1012
 fax 972.436.9715

TBPE: 19762 TBPLS: 10194440

www.mcadamsco.com

CLIENT

BRYFAM PROPERTIES, LLC
 913 HAT CREEK COURT
 BARTONVILLE, TX 76226
 972.819.5177
 MARTYWBRYAN@GMAIL.COM



THE RESERVE AT MARTY B'S
 CONSTRUCTION PLANS
 1001 I.T. NEELY DRIVE
 TOWN OF BARTONVILLE, TX, 76226



REVISIONS

NO.	DATE	DESCRIPTION

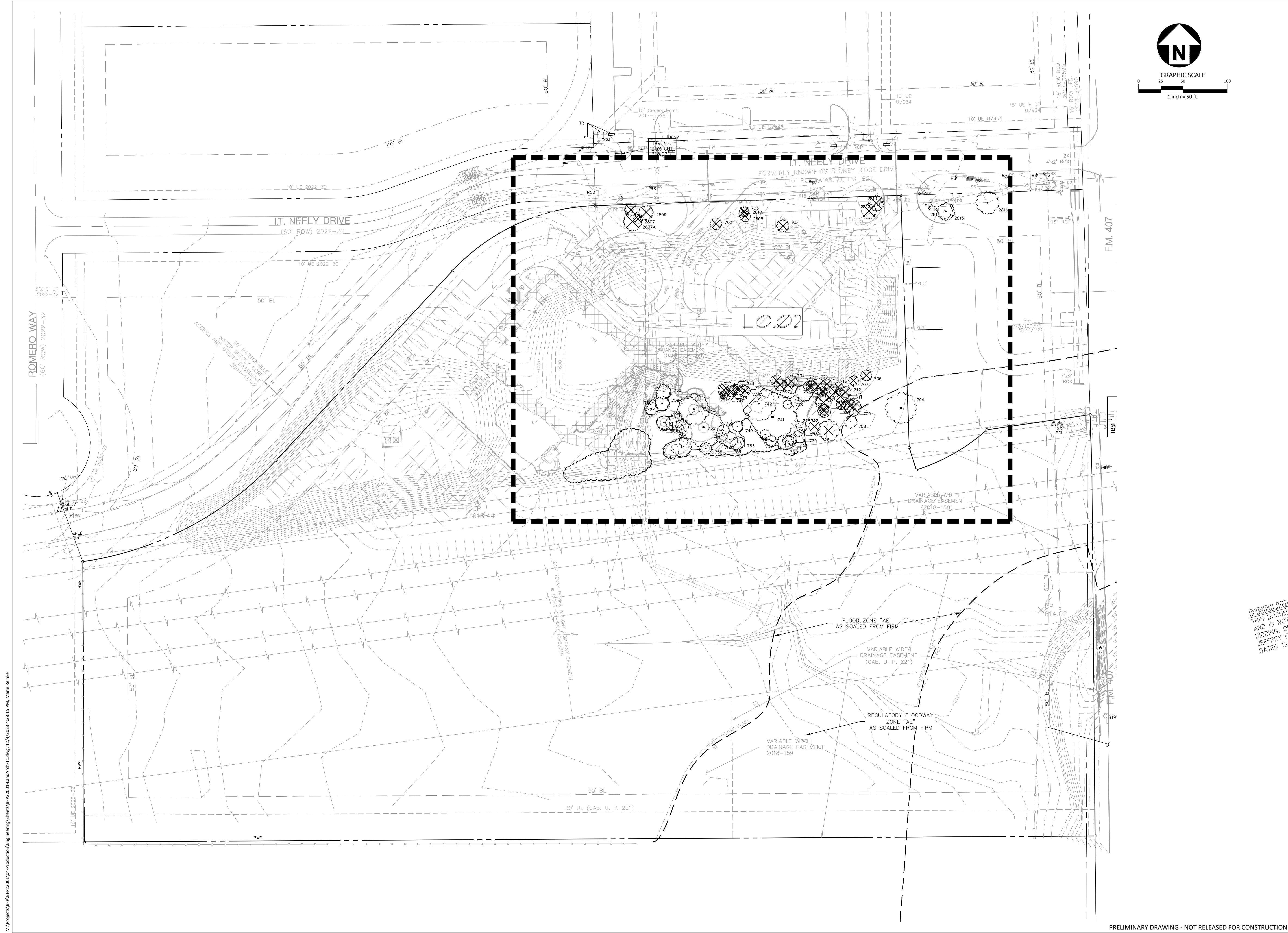
PLAN INFORMATION

PROJECT NO. BFP22001
 FILENAME BFP22001-U3.DWG
 CHECKED BY CMK
 DRAWN BY SDP
 SCALE 1"=40'
 DATE 12-4-2023

SHEET


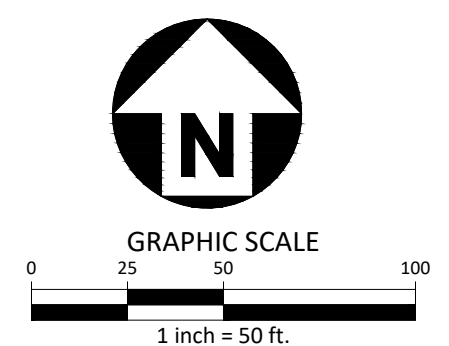
OVERALL UTILITY PLAN
C4.00

M:\Projects\BFP\BFP22001\44-production\Engineering\Sheets\BFP22001-U3.dwg, 12/4/2023 3:55:32 PM, Fortis, Quan



M:\Projects\BFP22001\4-production\Engineering\Sheets\BFP22001-LandArch-T1.dwg, 12/14/2023, 4:38:15 PM, Marie Reinke

PRELIMINARY DRAWING - NOT RELEASED FOR CONSTRUCTION




McADAMS
 The John R. McAdams Company, Inc.
 111 Hillside Drive
 Lewisville, Texas 75057
 phone 972.436.9712
 fax 972.436.9715
 TBPE: 19762 TBPLS: 10194440
 www.mcadamsco.com

CLIENT
 BRYFAM PROPERTIES, LLC
 913 HAT CREEK COURT
 BARTONVILLE, TX 76226
 MARTYWBRYAN@GMAIL.COM
 972.819.5177



THE RESERVE AT MARTY B'S
 CONSTRUCTION PLANS
 1001 I.T. NEELY DRIVE
 TOWN OF BARTONVILLE, TX, 76226



REVISIONS

NO.	DATE	DESCRIPTION

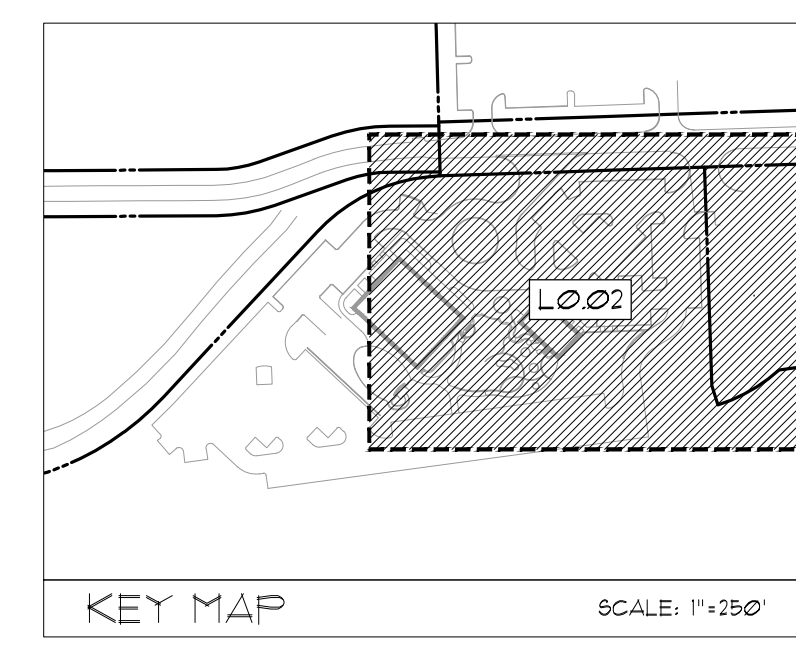
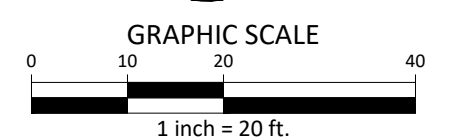

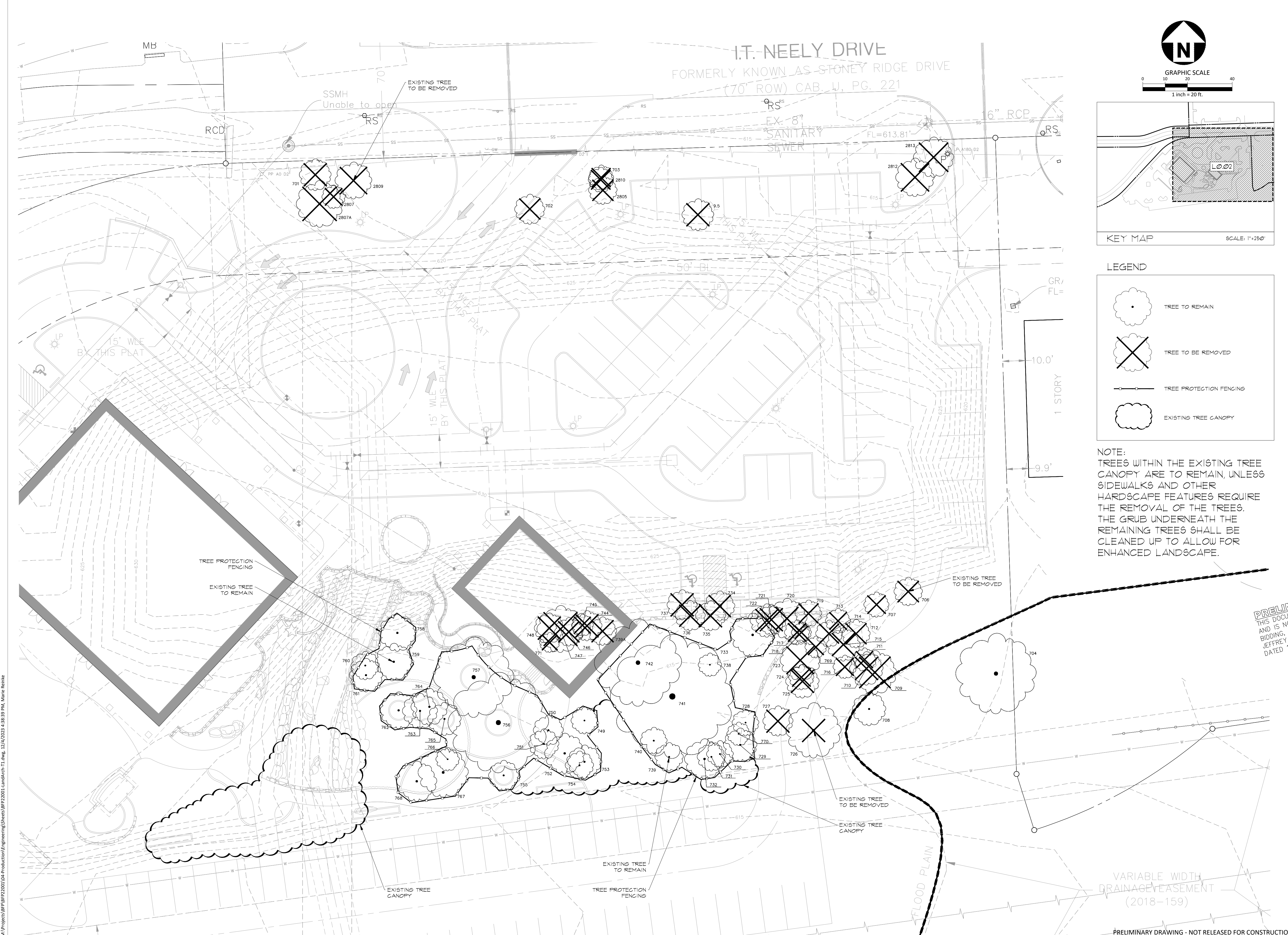
PLAN INFORMATION

PROJECT NO. BFP22001
 FILENAME BFP22001-LANDARCH-T1.DWG
 CHECKED BY JEB
 DRAWN BY MMR
 SCALE 50 SCALE
 DATE 10.2.2023

SHEET

TREE INVENTORY PLAN

LO.01



LEGEND

- TREE TO REMAIN
- TREE TO BE REMOVED
- TREE PROTECTION FENCING
- EXISTING TREE CANOPY

NOTE:
TREES WITHIN THE EXISTING TREE CANOPY ARE TO REMAIN, UNLESS SIDEWALKS AND OTHER HARDSCAPE FEATURES REQUIRE THE REMOVAL OF THE TREES. THE GRUB UNDERNEATH THE REMAINING TREES SHALL BE CLEANED UP TO ALLOW FOR ENHANCED LANDSCAPE.



McADAMS
The John R. McAdams Company, Inc.
111 Hillside Drive
Lewisville, Texas 75057

phone 972.436.9712
fax 972.436.9715
TBPE: 19762 TBPLS: 10194440
www.mcadamsco.com

CLIENT
BRYFAM PROPERTIES, LLC
913 HAT CREEK COURT
BARTONVILLE, TX 76226
MARTYWBRYAN@GMAIL.COM
972.819.5177



THE RESERVE AT MARTY B'S
CONSTRUCTION PLANS
1001 I.T. NEELY DRIVE
TOWN OF BARTONVILLE, TX, 76226

PRELIMINARY PLANS
THIS DOCUMENT IS FOR INTERIM REVIEW AND IS NOT INTENDED FOR CONSTRUCTION, BIDDING, OR PERMIT PURPOSES.
JEFFREY E. BENNETT LAND ARCHITECTS
STATE OF TEXAS
DATED 12/4/2023

REVISIONS

NO.	DATE	DESCRIPTION

PLAN INFORMATION

PROJECT NO.	BFP22001
FILENAME	BFP22001-LANDARCH-T1.DWG
CHECKED BY	JEB
DRAWN BY	MMR
SCALE	20 SCALE
DATE	10.2.2023

TREE INVENTORY PLAN

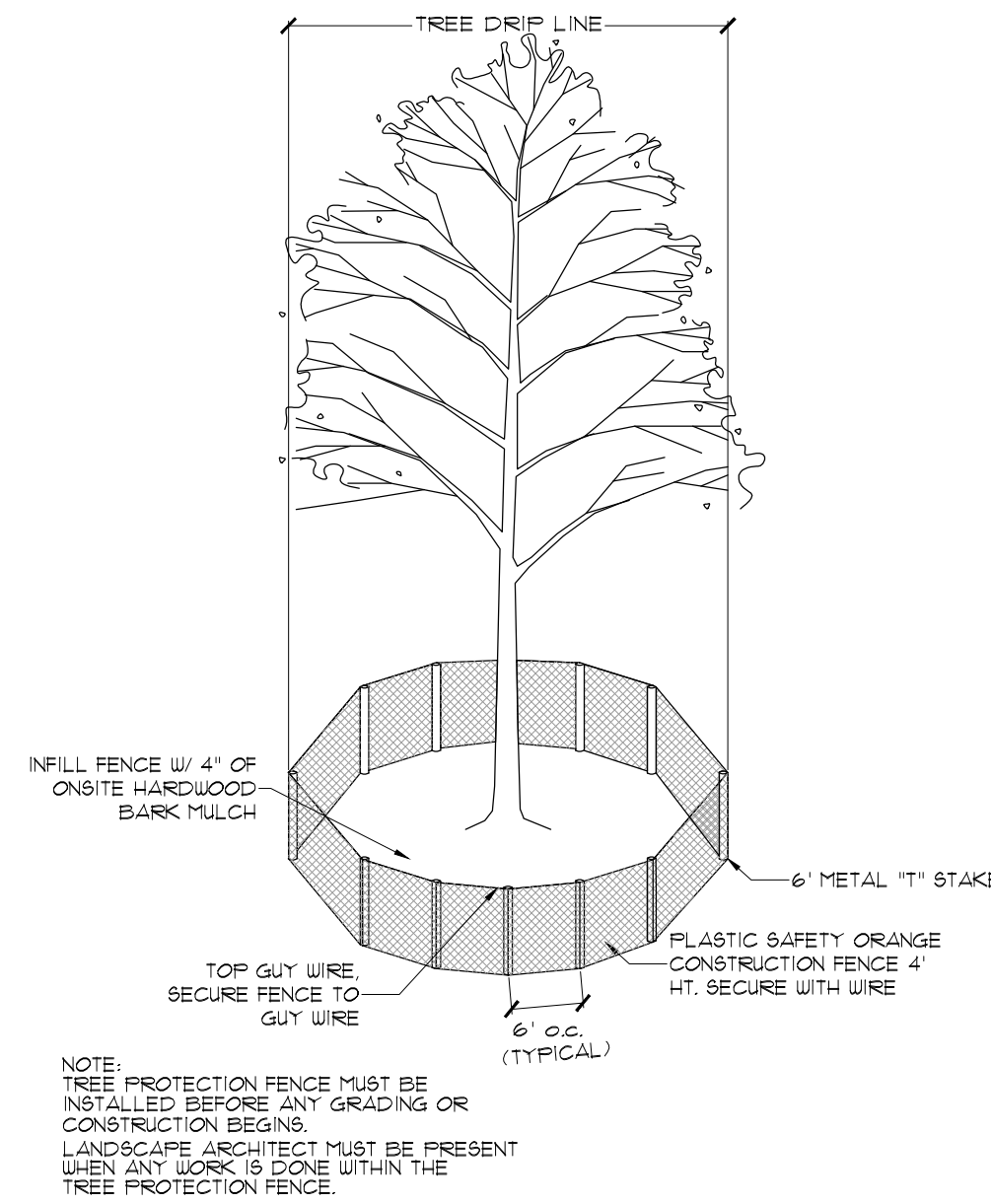
LO.02

M:\Projects\BFP\BFP22001\Production\Engineering\Sheets\BFP22001-LandArch-T1.dwg, 12/4/2023, 4:38:39 PM, Marie Rehrke

VARIABLE WIDTH
DRAINAGE EASEMENT
(2018-159)

PRELIMINARY DRAWING - NOT RELEASED FOR CONSTRUCTION

LIST #	TAG #	CAL. (")	COMMON NAME	BOTANICAL NAME	PROTECTED	REMOVED	REMARKS	MITIGATION
1	701	9.5	AMERICAN ELM	<i>Ulmus americana</i>	NO	YES		NO
2	702	14	AMERICAN ELM	<i>Ulmus americana</i>	YES	YES		YES
3	703	7.5	CEDAR ELM	<i>Ulmus crassifolia</i>	NO	YES	MULTI-TRUNK	NO
4	704	24	POST OAK	<i>Quercus stellata</i>	YES	NO		
5	706	8.5	AMERICAN ELM	<i>Ulmus americana</i>	NO	YES		NO
6	707	7.5	BLACKJACK OAK	<i>Quercus marilandica</i>	NO	YES		NO
7	708	10	BLACKJACK OAK	<i>Quercus marilandica</i>	YES	NO		
8	709	13	POST OAK	<i>Quercus stellata</i>	YES	YES		YES
9	710	10	POST OAK	<i>Quercus stellata</i>	YES	YES		YES
10	711	7	POST OAK	<i>Quercus stellata</i>	NO	YES		NO
11	712	8.5	BLACKJACK OAK	<i>Quercus marilandica</i>	NO	YES		NO
12	713	7.5	BLACKJACK OAK	<i>Quercus marilandica</i>	NO	YES		NO
13	714	8	POST OAK	<i>Quercus stellata</i>	NO	YES		NO
14	715	10	POST OAK	<i>Quercus stellata</i>	YES	YES		YES
15	716	7	BLACKJACK OAK	<i>Quercus marilandica</i>	NO	YES		NO
16	717	7.5	POST OAK	<i>Quercus stellata</i>	NO	YES		NO
17	718	6	POST OAK	<i>Quercus stellata</i>	NO	YES		NO
18	719	8	BLACKJACK OAK	<i>Quercus marilandica</i>	NO	YES		NO
19	720	12	BLACKJACK OAK	<i>Quercus marilandica</i>	YES	YES		YES
20	721	9	POST OAK	<i>Quercus stellata</i>	NO	YES		NO
21	722	10	POST OAK	<i>Quercus stellata</i>	YES	YES		YES
22	723	12	POST OAK	<i>Quercus stellata</i>	YES	YES		YES
23	724	7.5	POST OAK	<i>Quercus stellata</i>	NO	YES		NO
24	725	10	POST OAK	<i>Quercus stellata</i>	YES	YES		YES
25	726	16.5	BLACKJACK OAK	<i>Quercus marilandica</i>	YES	YES	DEAD	NO
26	727	9	POST OAK	<i>Quercus stellata</i>	NO	YES		NO
27	728	8	POST OAK	<i>Quercus stellata</i>	NO	NO		
28	729	10	POST OAK	<i>Quercus stellata</i>	YES	NO		
29	730	8	BLACKJACK OAK	<i>Quercus marilandica</i>	NO	NO		
30	731	8.5	BLACKJACK OAK	<i>Quercus marilandica</i>	NO	NO		
31	732	12	POST OAK	<i>Quercus stellata</i>	YES	NO		
32	733	13	POST OAK	<i>Quercus stellata</i>	YES	NO		
33	734	9	POST OAK	<i>Quercus stellata</i>	NO	YES		NO
34	735	9	POST OAK	<i>Quercus stellata</i>	NO	YES		NO
35	736	9	POST OAK	<i>Quercus stellata</i>	NO	YES		NO
36	737	9	POST OAK	<i>Quercus stellata</i>	NO	YES		NO
37	738	7	CEDAR ELM	<i>Ulmus crassifolia</i>	NO	NO		
38	739	8.5	BLACKJACK OAK	<i>Quercus marilandica</i>	NO	NO		
39	739A	8.5	BLACKJACK OAK	<i>Quercus marilandica</i>	NO	YES		NO
40	740	8	POST OAK	<i>Quercus stellata</i>	NO	NO		
41	741	37	POST OAK	<i>Quercus stellata</i>	YES	NO		
42	742	26	POST OAK	<i>Quercus stellata</i>	YES	NO		
43	744	9	CEDAR ELM	<i>Ulmus crassifolia</i>	NO	YES		NO
44	745	6.5	CEDAR ELM	<i>Ulmus crassifolia</i>	NO	YES		NO
45	746	8.5	POST OAK	<i>Quercus stellata</i>	NO	YES		NO
46	747	14	POST OAK	<i>Quercus stellata</i>	YES	YES		YES
47	748	9	POST OAK	<i>Quercus stellata</i>	NO	YES		NO
48	749	8	POST OAK	<i>Quercus stellata</i>	NO	NO		
49	750	9	POST OAK	<i>Quercus stellata</i>	NO	NO		
50	751	9	POST OAK	<i>Quercus stellata</i>	NO	NO		
51	752	12	POST OAK	<i>Quercus stellata</i>	YES	NO		
52	753	10	POST OAK	<i>Quercus stellata</i>	YES	NO		
53	754	8.5	POST OAK	<i>Quercus stellata</i>	NO	NO		
54	755	9	POST OAK	<i>Quercus stellata</i>	NO	NO		
55	756	30	POST OAK	<i>Quercus stellata</i>	YES	NO		
56	757	24	POST OAK	<i>Quercus stellata</i>	YES	NO		
57	758	16.5	POST OAK	<i>Quercus stellata</i>	YES	NO	MULTI-TRUNK	
58	759	11	POST OAK	<i>Quercus stellata</i>	YES	NO		
59	760	13	POST OAK	<i>Quercus stellata</i>	YES	NO	MULTI-TRUNK	
60	761	10	POST OAK	<i>Quercus stellata</i>	YES	NO		
61	762	11	POST OAK	<i>Quercus stellata</i>	YES	NO		
62	763	10.5	POST OAK	<i>Quercus stellata</i>	YES	NO		
63	764	11	POST OAK	<i>Quercus stellata</i>	YES	NO		
64	765	10	POST OAK	<i>Quercus stellata</i>	YES	NO		
65	766	10.5	POST OAK	<i>Quercus stellata</i>	YES	NO	MULTI-TRUNK	
66	767	15	POST OAK	<i>Quercus stellata</i>	YES	NO		
67	768	18	POST OAK	<i>Quercus stellata</i>	YES	NO	MULTI-TRUNK	
68	769	6.5	POST OAK	<i>Quercus stellata</i>	NO	YES		NO
69	770	7	BLACKJACK OAK	<i>Quercus marilandica</i>	NO	NO		
70	771	6	POST OAK	<i>Quercus stellata</i>	NO	YES		NO
72	2805	8.5	HACKBERRY	<i>Celtis occidentalis</i>	NO	YES		NO
73	2807	7	AMERICAN ELM	<i>Ulmus americana</i>	NO	YES		NO
74	2807A	14	HICKORY	<i>Carya texana</i>	YES	YES		YES
75	2809	11	HICKORY	<i>Carya texana</i>	YES	YES		YES
76	2810	7.5	CEDAR ELM	<i>Ulmus crassifolia</i>	NO	YES		NO
77	2812	11.5	POST OAK	<i>Quercus stellata</i>	YES	YES		YES
78	2813	12	AMERICAN ELM	<i>Ulmus americana</i>	YES	YES		YES
81		9.5			NO	YES		NO




1. TREE PROTECTION FENCING

NTS

M:\Projects\BFP22001\As-Production\Engineering\Sheets\BFP22001-LandArch-T1.dwg, 12/14/2023, 4:38:45 PM, Marie Reinke

NOTE:
REQUIRED MITIGATION = 13 NEW TREES

PRELIMINARY DRAWING - NOT RELEASED FOR CONSTRUCTION



McADAMS

The John R. McAdams Company, Inc.
111 Hillside Drive
Lewisville, Texas 75057

phone 972. 436. 9712
fax 972. 436. 9715
TBPE: 19762 TBPLS: 10194440


www.mcadamsco.com

CLIENT

BRYFAM PROPERTIES, LLC
913 HAT CREEK COURT
BARTONVILLE, TX 76226
MARTYWBRYAN@GMAIL.COM
972.819.5177



THE RESERVE AT MARTY B'S
CONSTRUCTION PLANS
1001 I.T. NEELY DRIVE
TOWN OF BARTONVILLE, TX, 76226



REVISIONS

NO.	DATE	DESCRIPTION
-----	------	-------------

PLAN INFORMATION

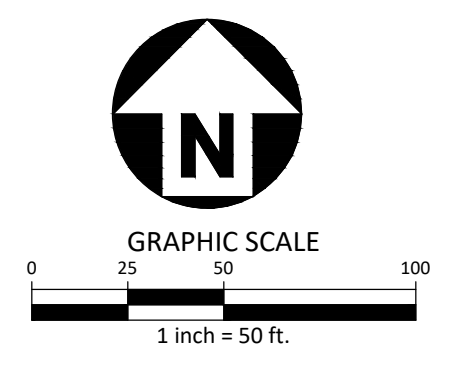
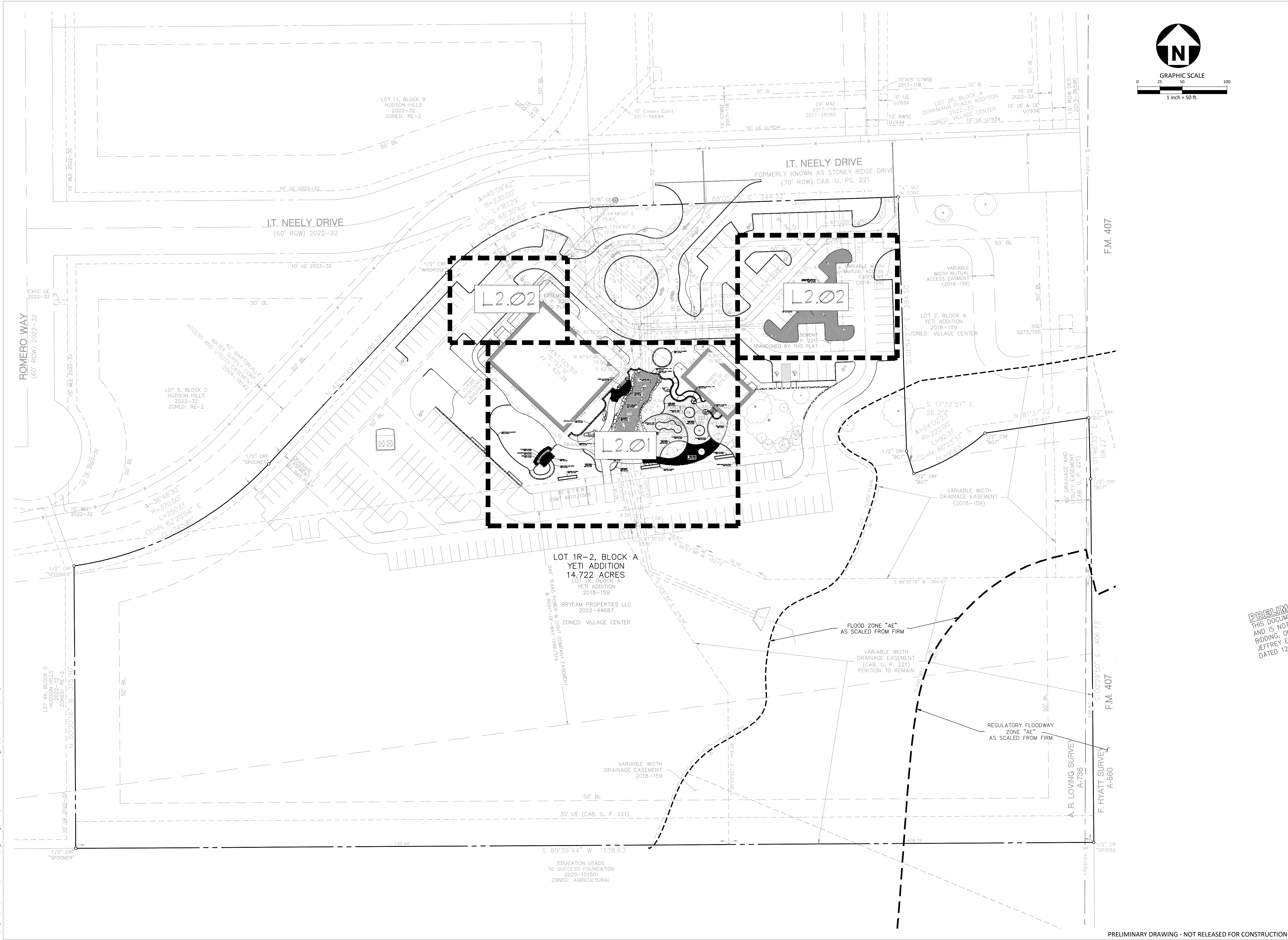
PROJECT NO. BFP22001
FILENAME BFP22001-LANDARCH-T1.DWG
CHECKED BY JEB
DRAWN BY MMR
SCALE
DATE 10.2.2023

SHEET

TREE INVENTORY PLAN

L0.03

M:\Projects\BFP\BFP22001\4-production\Engineering\Sheets\BFP22001.LandArch-HS1.dwg, 1/7/2023 4:57:04 PM, Jeffrey Bennett




McADAMS
 The John R. McAdams Company, Inc.
 111 Hillside Drive
 Lewisville, Texas 75057
 phone 972.436.9712
 fax 972.436.9715
 TBPE: 19762 TBPLS: 10194440
 www.mcadamsco.com

CLIENT
 BRYFAM PROPERTIES, LLC
 913 HAT CREEK COURT
 BARTONVILLE, TX 76226
 MARTYWBRYAN@GMAIL.COM
 972.819.5177



THE RESERVE AT MARTY B'S
 CONSTRUCTION PLANS
 1001 I.T. NEELY DRIVE
 TOWN OF BARTONVILLE, TX, 76226

PRELIMINARY PLANS
 THIS DOCUMENT IS FOR INTERIM REVIEW
 AND IS NOT INTENDED FOR CONSTRUCTION,
 BIDDING, OR PERMIT PURPOSES.
 JEFFREY E. BENNETT LAND ARCHITECTS
 DATED 12/4/2023 TX # 2394



REVISIONS


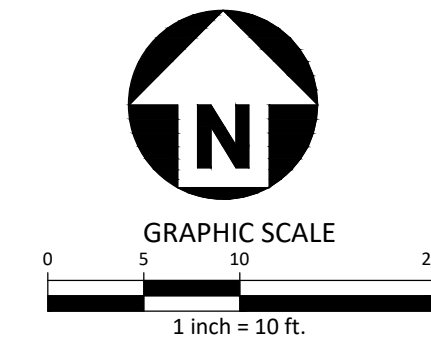
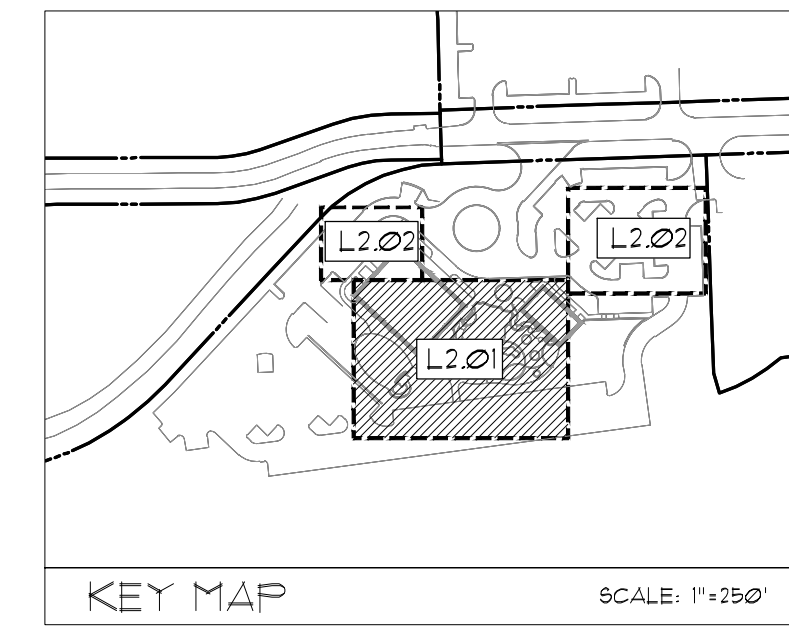
NO.	DATE	DESCRIPTION
-----	------	-------------

PLAN INFORMATION

PROJECT NO. BFP22001
 FILENAME BFP22001-LANDARCH-HS1.DWG
 CHECKED BY JEB
 DRAWN BY JEB
 SCALE 50 SCALE
 DATE 10.2.2023

SHEET
HARDSCAPE PLAN
L2.00

PRELIMINARY DRAWING - NOT RELEASED FOR CONSTRUCTION



McADAMS

The John R. McAdams Company, Inc.
111 Hillside Drive
Lewisville, Texas 75057

phone 972.436.9712
fax 972.436.9715
TBPE: 19762 TBPLS: 10194440

www.mcadamsco.com

CLIENT

BRYFAM PROPERTIES, LLC
913 HAT CREEK COURT
BARTONVILLE, TX 76226
MARTYWBYRAN@GMAIL.COM
972.819.5177



THE RESERVE AT MARTY B'S CONSTRUCTION PLANS 1001 I.T. NEELY DRIVE TOWN OF BARTONVILLE, TX, 76226

PRELIMINARY PLANS
THIS DOCUMENT IS FOR INTERIM REVIEW,
AND IS NOT INTENDED FOR CONSTRUCTION,
BIDDING, OR PERMIT PURPOSES.
JEFFREY E. BENNETT LANDSCAPE ARCHITECT
STATE OF TEXAS
DATED 12/4/2023

REVISIONS

NO.	DATE	DESCRIPTION
-----	------	-------------

PLAN INFORMATION

PROJECT NO.	BFP22001
FILENAME	BFP22001-LANDARCH-HS1.DWG
CHECKED BY	JEB
DRAWN BY	JEB
SCALE	10 SCALE
DATE	10.2.2023

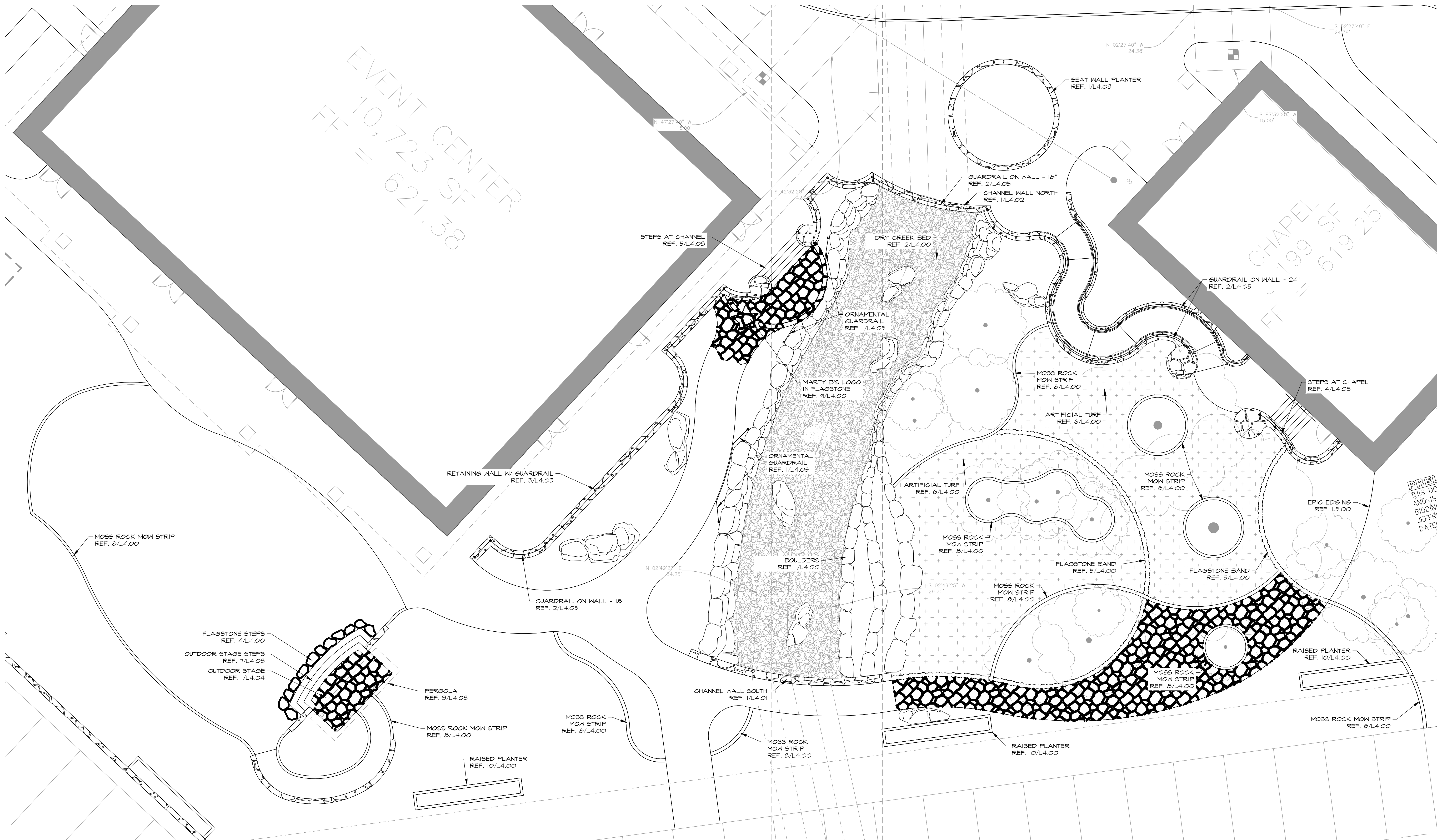
SHEET

HARDSCAPE PLAN

L2.01


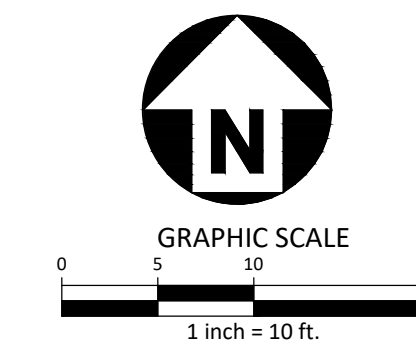
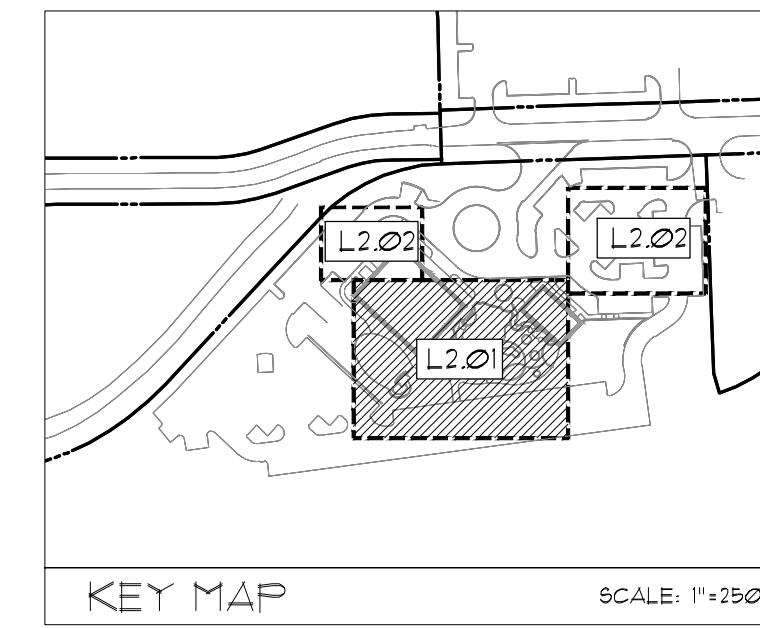
M:\Projects\BFP22001\4-Production\Engineering\Sheets\BFP22001-LandArch-HS1.dwg, 12/4/2023 4:57:17 PM, Jeffrey Bennett

PRELIMINARY DRAWING - NOT RELEASED FOR CONSTRUCTION



EVENT CENTER
FF = 10,723 SF
FF = 621.38

CHAPEL
FF = 1,199 SF
FF = 619.25



McADAMS

The John R. McAdams Company, Inc.
111 Hillside Drive
Lewisville, Texas 75057

phone 972.436.9712
fax 972.436.9715

TBPE: 19762 TBPLS: 10194440

www.mcadamsco.com

CLIENT

BRYFAM PROPERTIES, LLC
913 HAT CREEK COURT
BARTONVILLE, TX 76226
MARTYWBRYAN@GMAIL.COM
972.819.5177



THE RESERVE AT MARTY B'S
CONSTRUCTION PLANS
1001 I.T. NEELY DRIVE
TOWN OF BARTONVILLE, TX, 76226

PRELIMINARY PLANS
THIS DOCUMENT IS FOR INTERIM REVIEW
AND IS NOT INTENDED FOR CONSTRUCTION,
BIDDING, OR PERMIT PURPOSES.
JEFFREY E. BENNETT LAND ARCHITECTS
DATED 12/4/2023 TX # 2394



REVISIONS

NO.	DATE	DESCRIPTION
-----	------	-------------

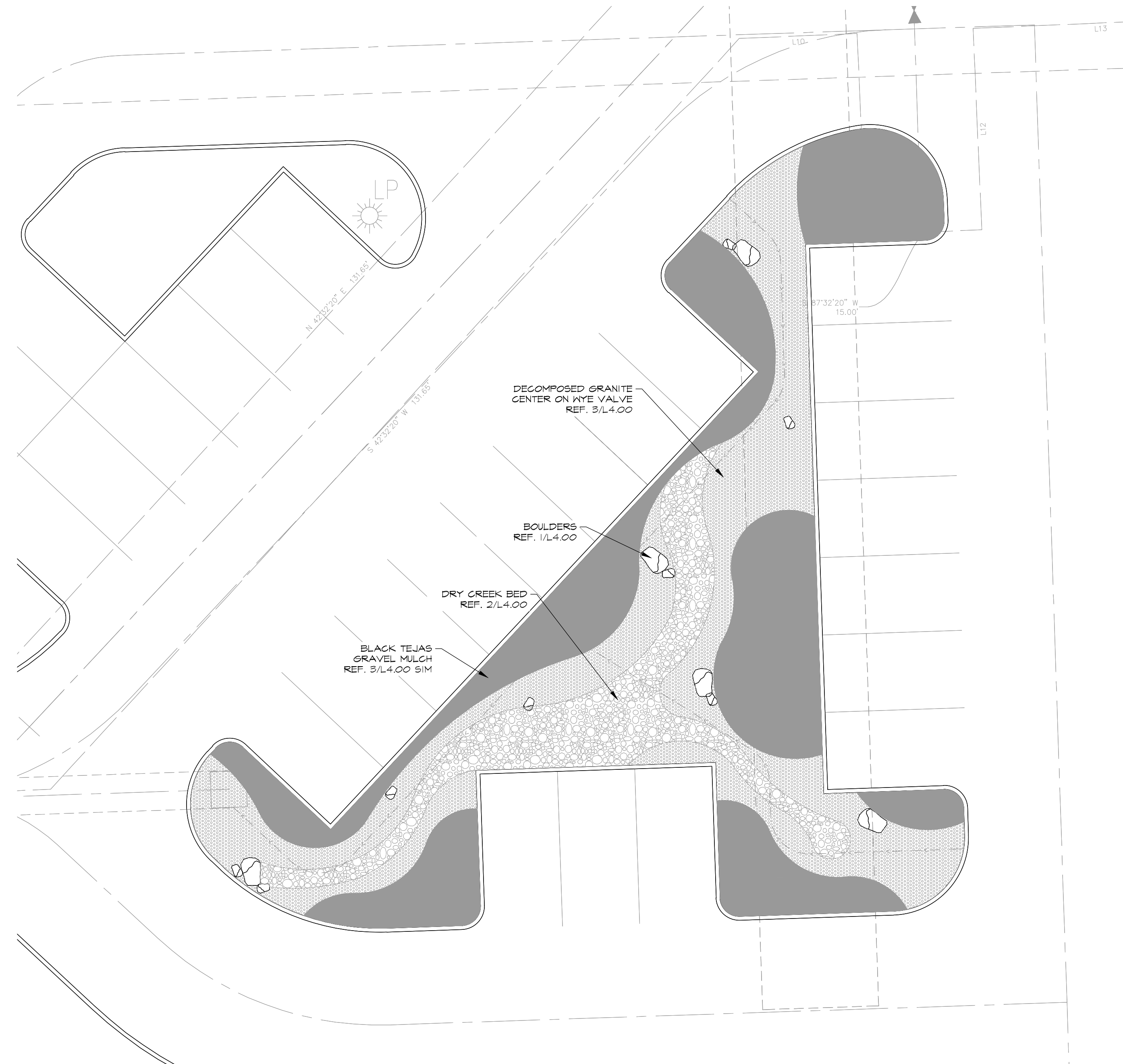
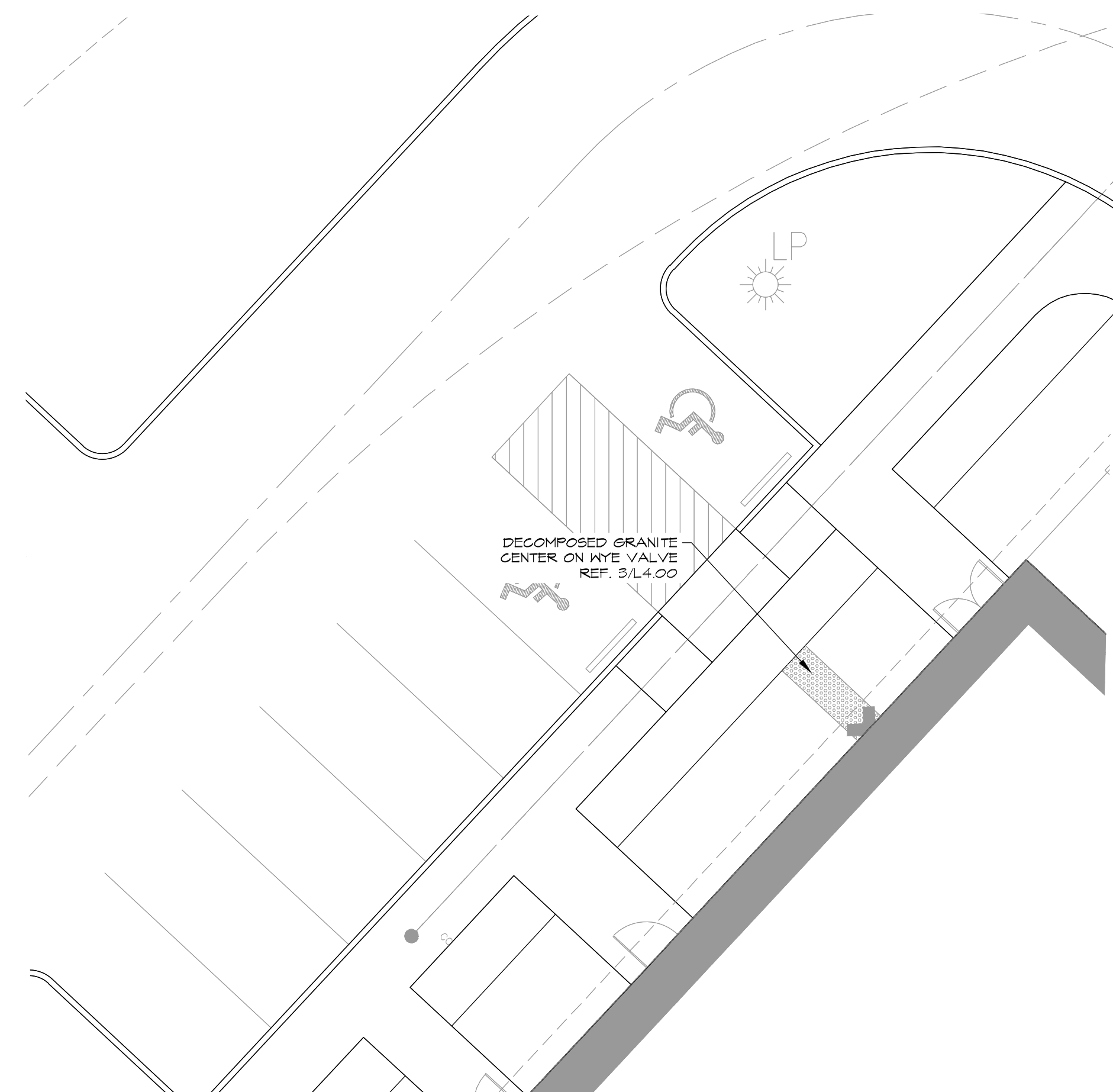
PLAN INFORMATION

PROJECT NO. BFP22001
FILENAME BFP22001-LANDARCH-HS1.DWG
CHECKED BY JEB
DRAWN BY JEB
SCALE 10 SCALE
DATE 10.2.2023

SHEET


HARDSCAPE PLAN

L2.02



M:\Projects\BFP\BFP22001\44-production\Engineering\Sheets\BFP22001-LandArch-HS1.dwg, 12/4/2023 4:57:38 PM, Jeffrey Bennett

PRELIMINARY DRAWING - NOT RELEASED FOR CONSTRUCTION



McADAMS

The John R. McAdams Company, Inc.
111 Hillside Drive
Lewisville, Texas 75057

phone 972.436.9712
fax 972.436.9715
TBPE: 19762 TBPLS: 10194440

www.mcadamsco.com

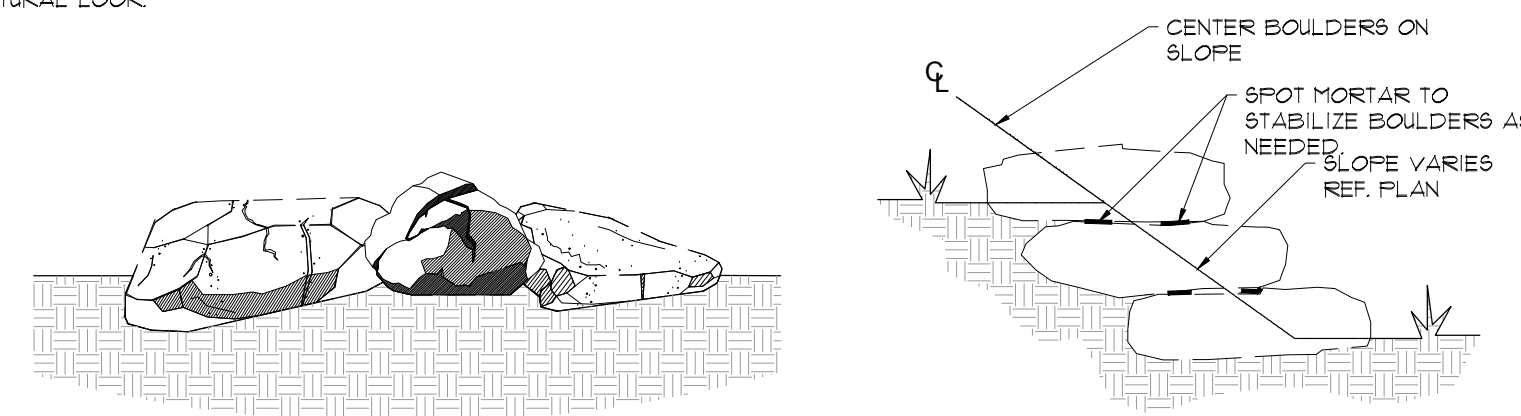
CLIENT

BRYFAM PROPERTIES, LLC
913 HAT CREEK COURT
BARTONVILLE, TX 76226
MARTYWBRYAN@GMAIL.COM
972.819.5177

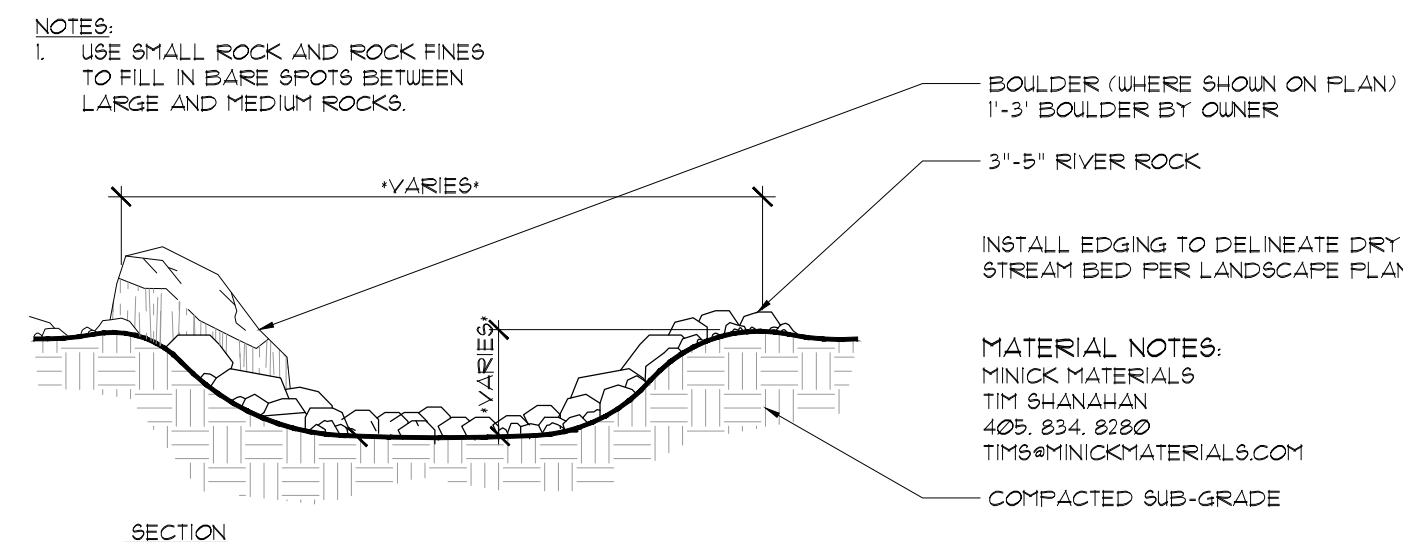


THE RESERVE AT MARTY B'S CONSTRUCTION PLANS 1001 I.T. NEELY DRIVE TOWN OF BARTONVILLE, TX, 76226

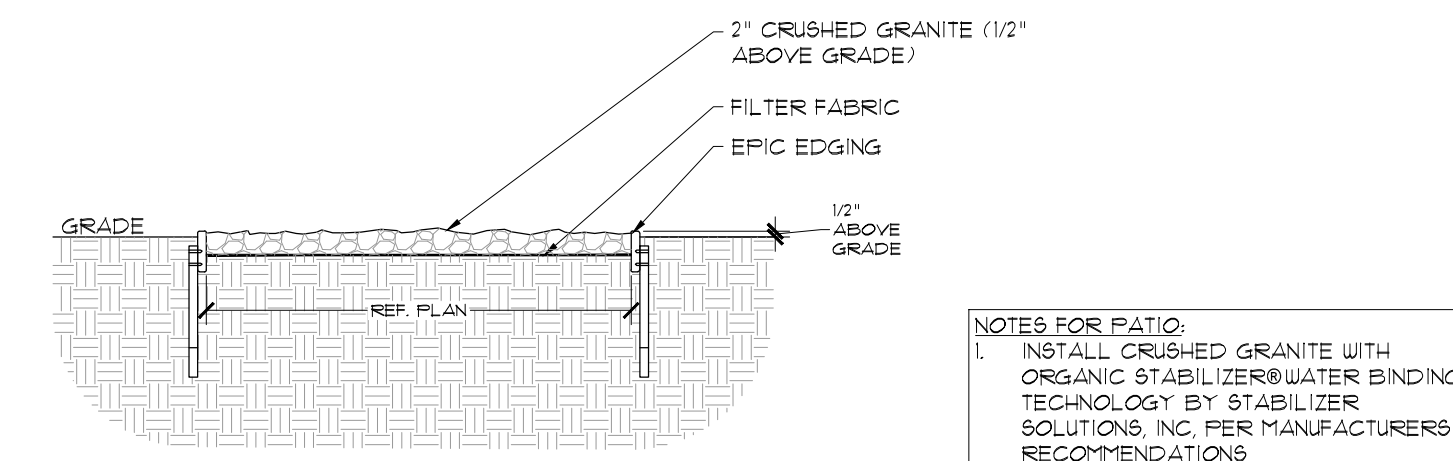
- NOTES:
- BOULDERS LABELED ON PLAN SHALL VARY IN SIZE ACCORDING TO SYMBOL SIZE. SMALLER BOULDERS SHALL HAVE A MINIMUM EXPOSED HEIGHT OF EIGHTEEN INCHES (18"), MINIMUM WIDTH OF THIRTY-SIX INCHES (36") AND A MINIMUM DEPTH OF TWENTY-FOUR INCHES (24"). LARGER BOULDERS SHALL HAVE A MINIMUM EXPOSED HEIGHT OF TWENTY-FOUR INCHES (24"), MINIMUM WIDTH OF FORTY-EIGHT (48") AND A MINIMUM DEPTH OF THIRTY-SIX (36").
 - BOULDERS SHALL BE RECESSED INTO THE GRADE SUCH THAT 1/4 OF THE TOTAL MASS OF EACH BOULDER IS BELOW THE FINISH GRADE OR TOP OF ROCK/MULCH.
 - ORIENT BOULDERS SO THAT ITS LONGEST SIDE IS PARALLEL TO THE GROUND PLANE TO ACHIEVE A NATURAL LOOK.



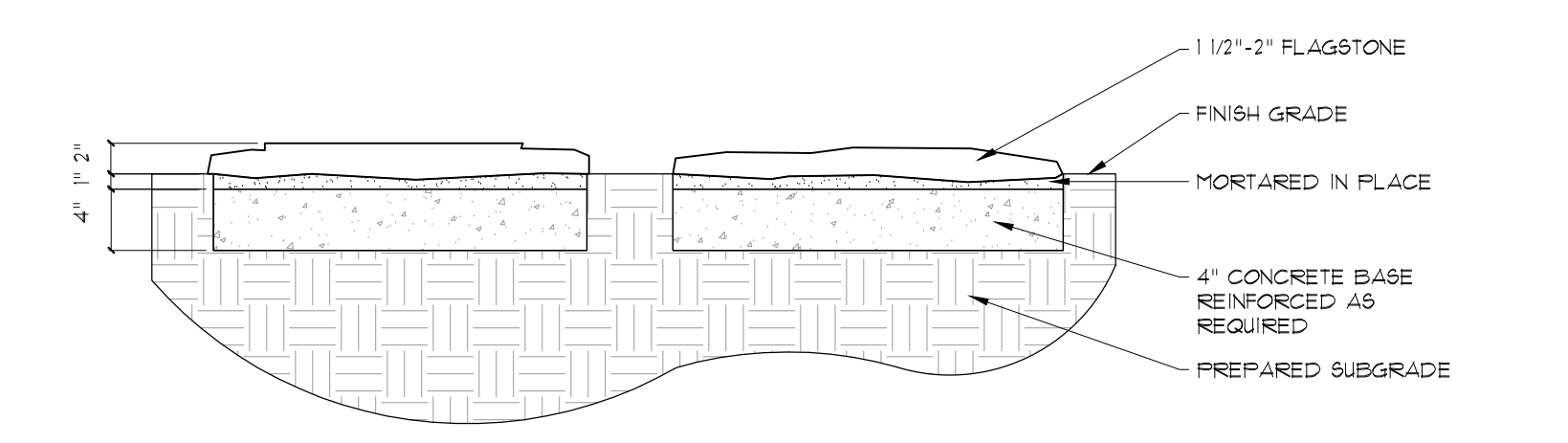
1. BOULDER PLACEMENT DETAIL
SCALE: NOT TO SCALE



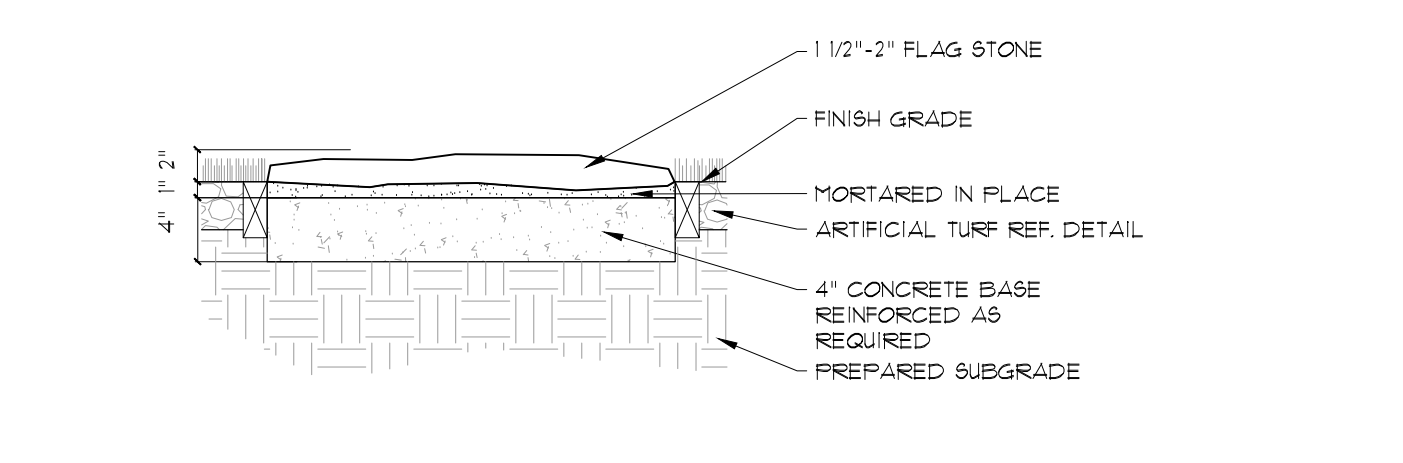
2. DRY CREEK BED
SCALE: NOT TO SCALE



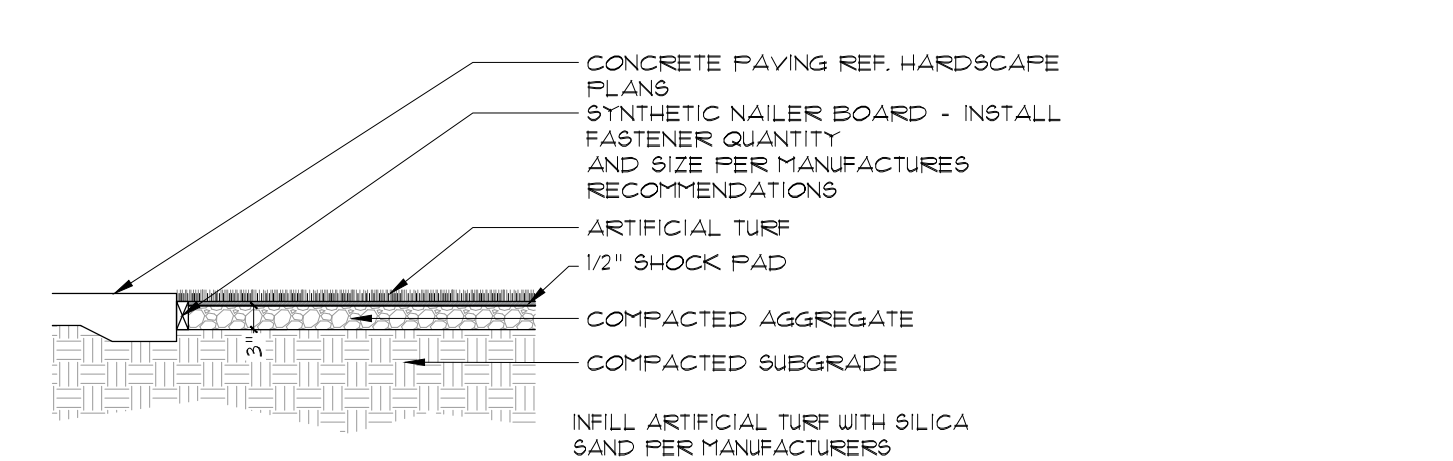
3. DECOMPOSED GRANITE
SCALE: 1"= 1'-0"



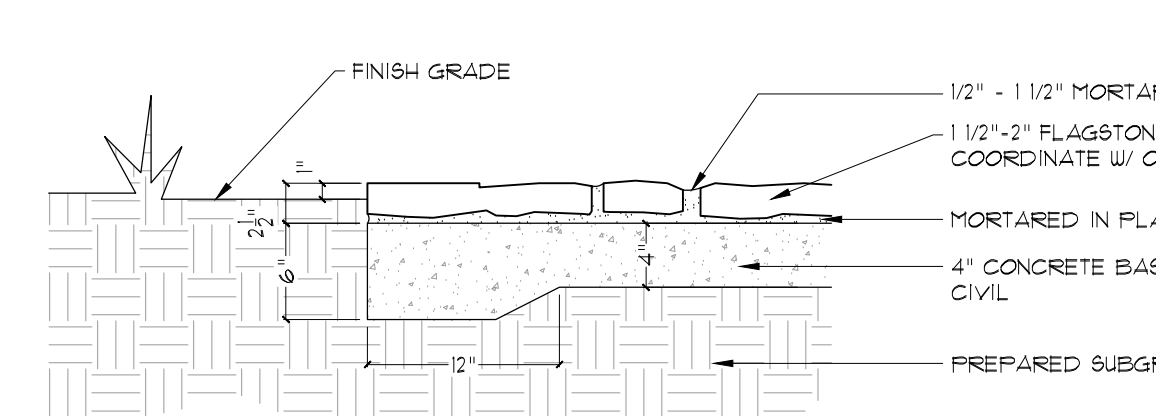
4. FLAGSTONE STEPS - GRASS AREAS
SCALE: 1"= 1'-0"



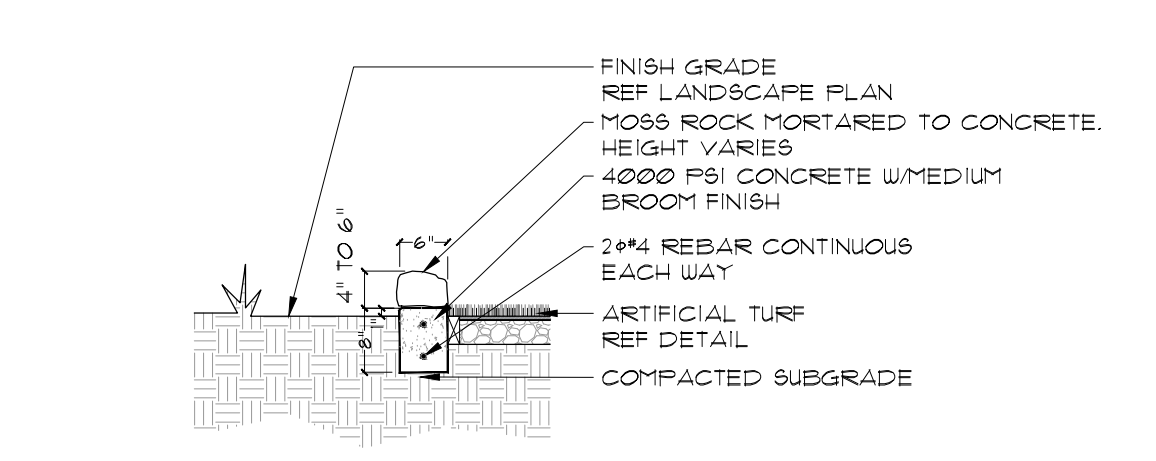
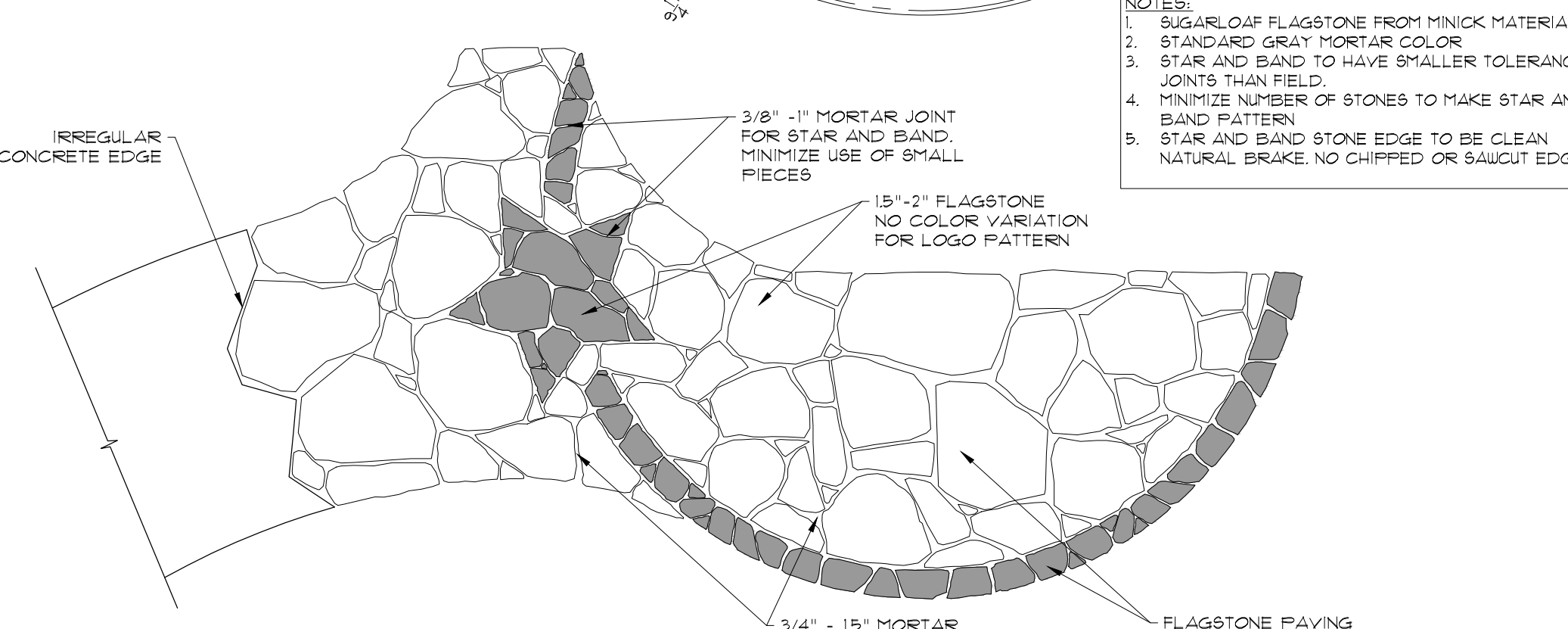
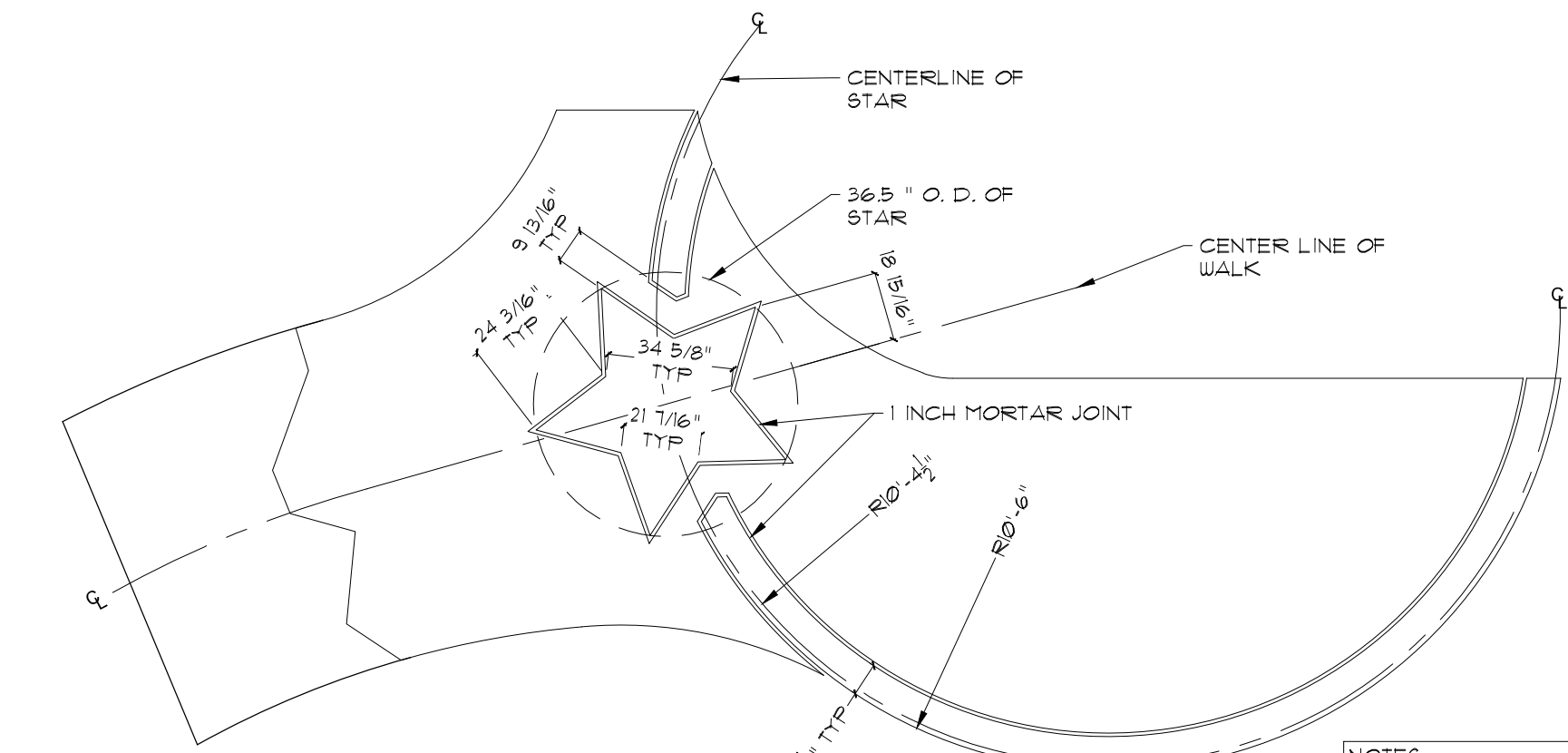
5. FLAGSTONE BAND - ARTIFICIAL TURF
SCALE: 1"= 1'-0"



6. ARTIFICIAL TURF @ CONCRETE WALK
SCALE: 1/2"= 1'-0"

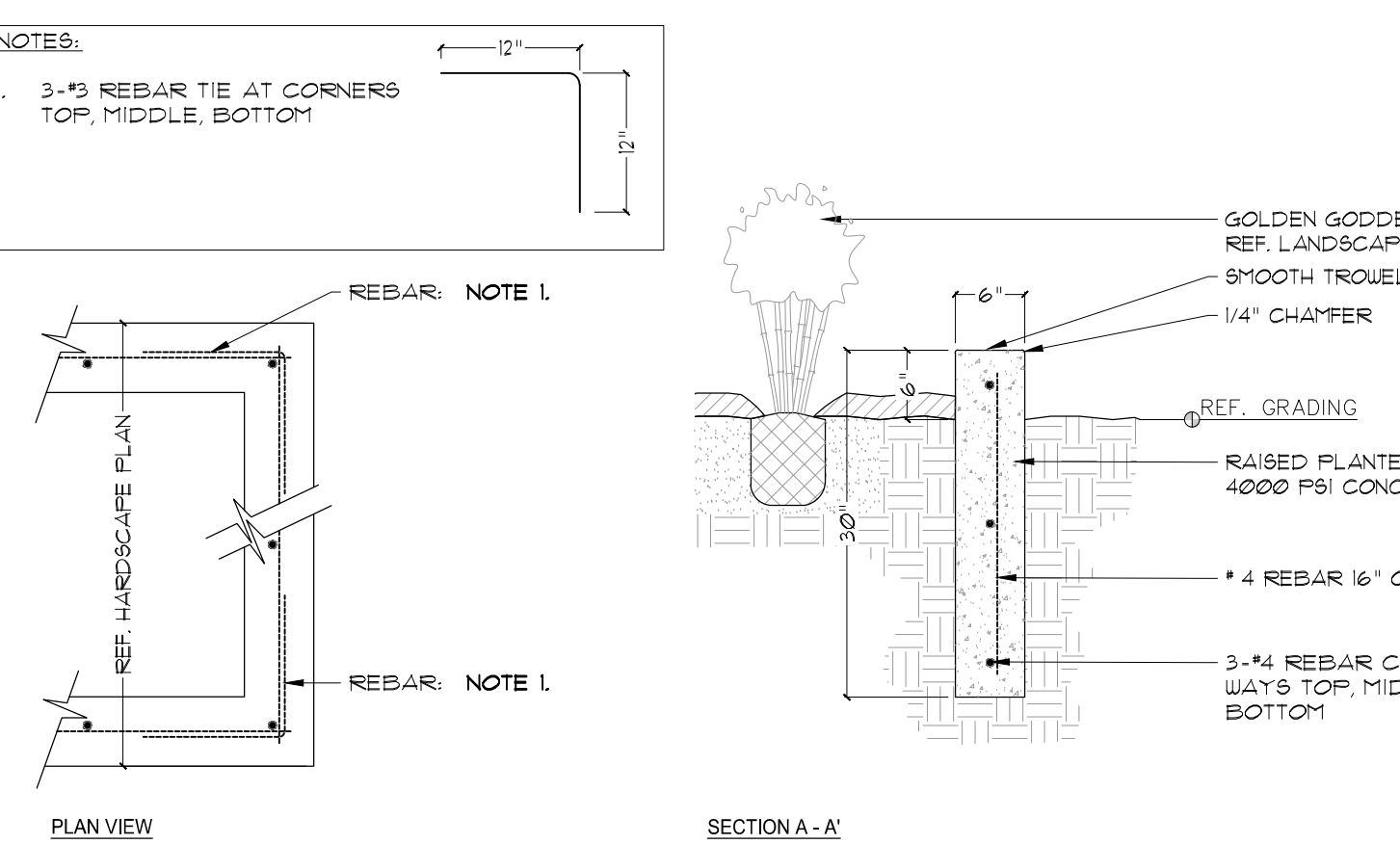


7. FLAGSTONE PAVING
SCALE: 1"= 1'-0"



8. MOSS ROCK MOW STRIP
SCALE: 1/2"= 1'-0"

9. MARTY B'S LOGO IN FLAGSTONE
SCALE: 1/4"= 1'-0"



10. RAISED PLANTER - BAMBOO
SCALE: 3/4"= 1'-0"

PRELIMINARY PLANS
THIS DOCUMENT IS FOR INTERIM REVIEW
AND IS NOT INTENDED FOR CONSTRUCTION,
BIDDING, OR PERMIT PURPOSES.
JEFFREY E. BENNETT, LICENSED ARCHITECT
STATE OF TEXAS
DATED 12/4/2023

REVISIONS


NO.	DATE	DESCRIPTION

PLAN INFORMATION

PROJECT NO. BFP22001
FILENAME BFP22001-LANDARCH-HD1.DWG
CHECKED BY JEB
DRAWN BY JEB
SCALE AS SHOWN
DATE 10.2.2023

HARDSCAPE DETAILS

L4.00



McADAMS

The John R. McAdams Company, Inc.
111 Hillside Drive
Lewisville, Texas 75057

phone 972.436.9712
fax 972.436.9715
TBPE: 19762 TBPLS: 10194440

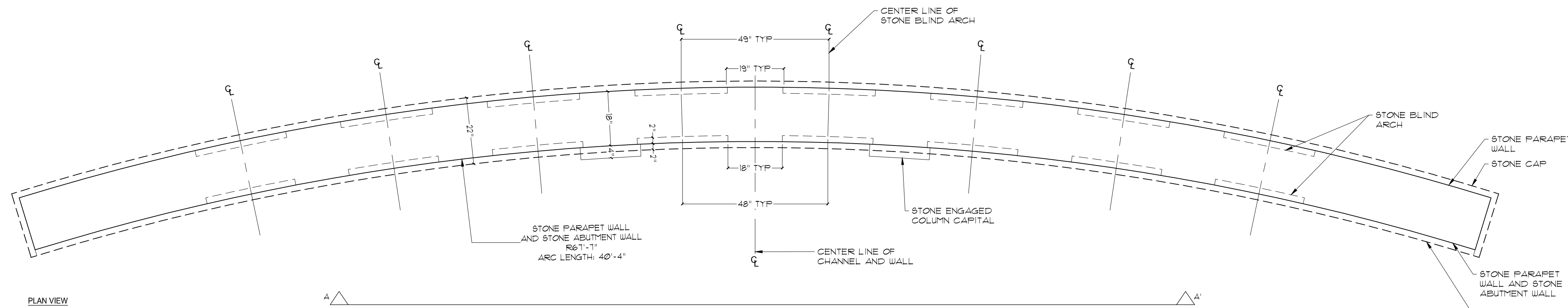
www.mcadamsco.com

CLIENT

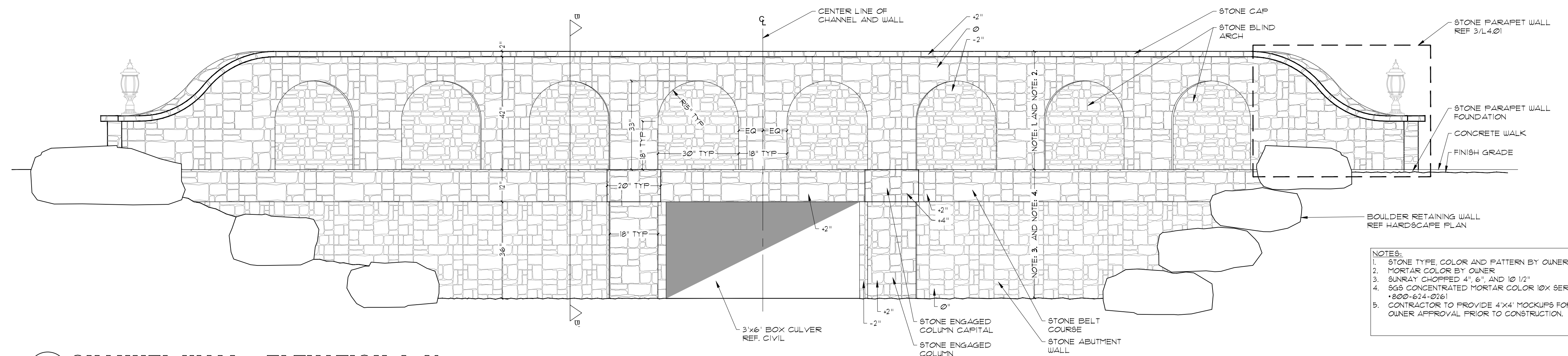
BRYFAM PROPERTIES, LLC
913 HAT CREEK COURT
BARTONVILLE, TX 76226
MARTYWBRYAN@GMAIL.COM
972.819.5177



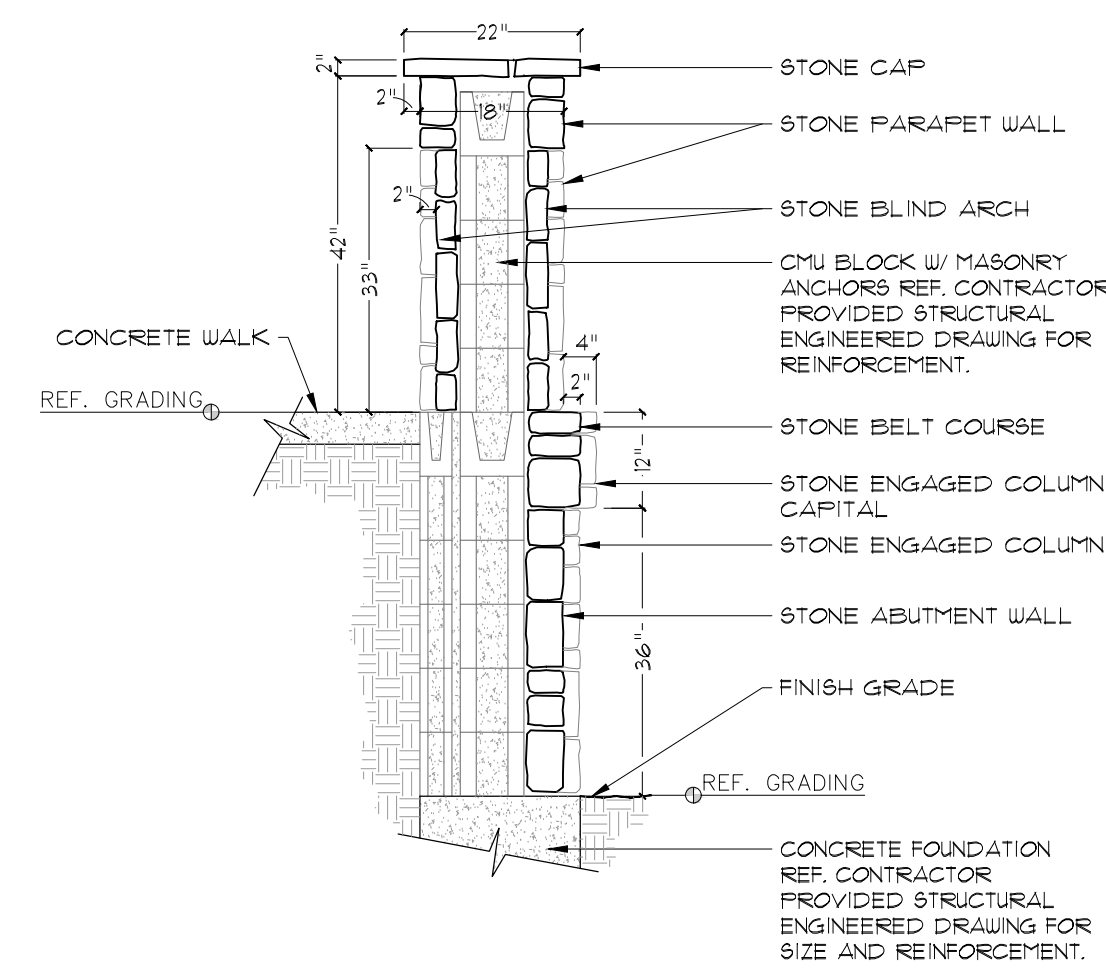
THE RESERVE AT MARTY B'S
CONSTRUCTION PLANS
1001 I.T. NEELY DRIVE
TOWN OF BARTONVILLE, TX, 76226



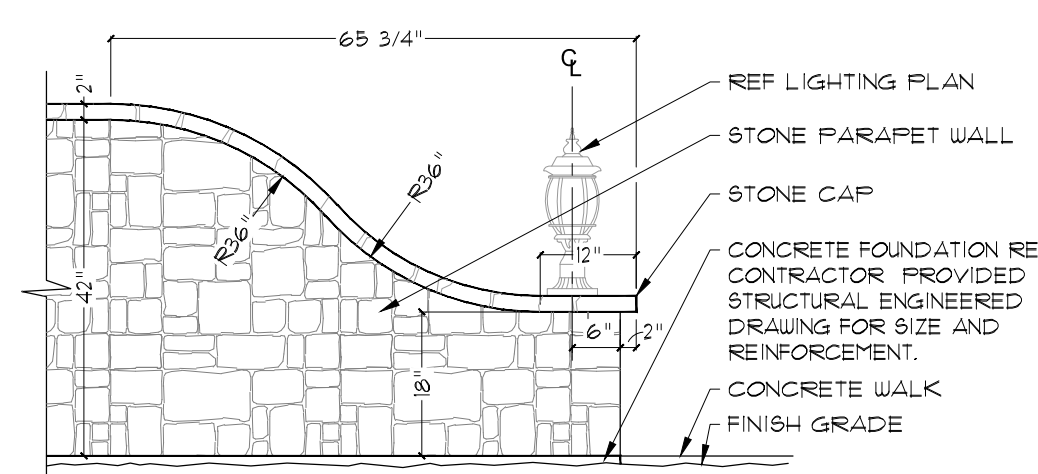
1 CHANNEL WALL - SOUTH
SCALE: 1/2" = 1'-0"




2 CHANNEL WALL - ELEVATION A-A
SCALE: 1/2" = 1'-0"



4 CHANNEL WALL - SECTION B-B
SCALE: 1/2" = 1'-0"



3 CHANNEL WALL - STONE PARAPET WALL
SCALE: 1/2" = 1'-0"



REVISIONS

NO.	DATE	DESCRIPTION
-----	------	-------------


PLAN INFORMATION

PROJECT NO. BFP22001
FILENAME BFP22001-LANDARCH-HD1.DWG
CHECKED BY JEB
DRAWN BY JEB
SCALE AS SHOWN
DATE 10.2.2023

SHEET

HARDSCAPE DETAILS

L4.01



McADAMS

The John R. McAdams Company, Inc.
111 Hillside Drive
Lewisville, Texas 75057

phone 972.436.9712
fax 972.436.9715
TBPE: 19762 TBPLS: 10194440

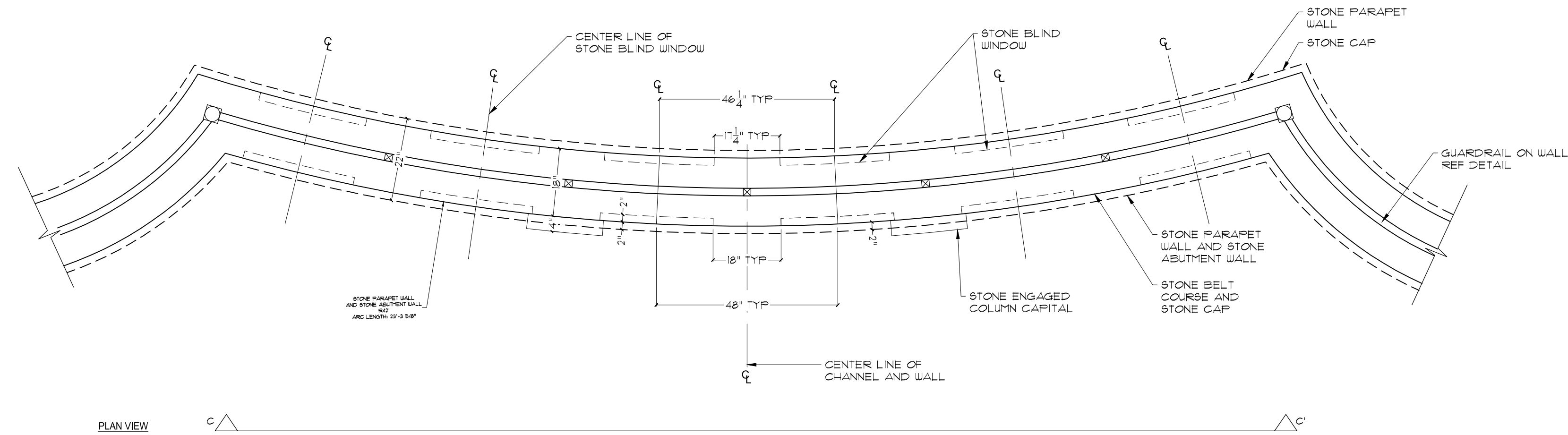
www.mcadamsco.com

CLIENT

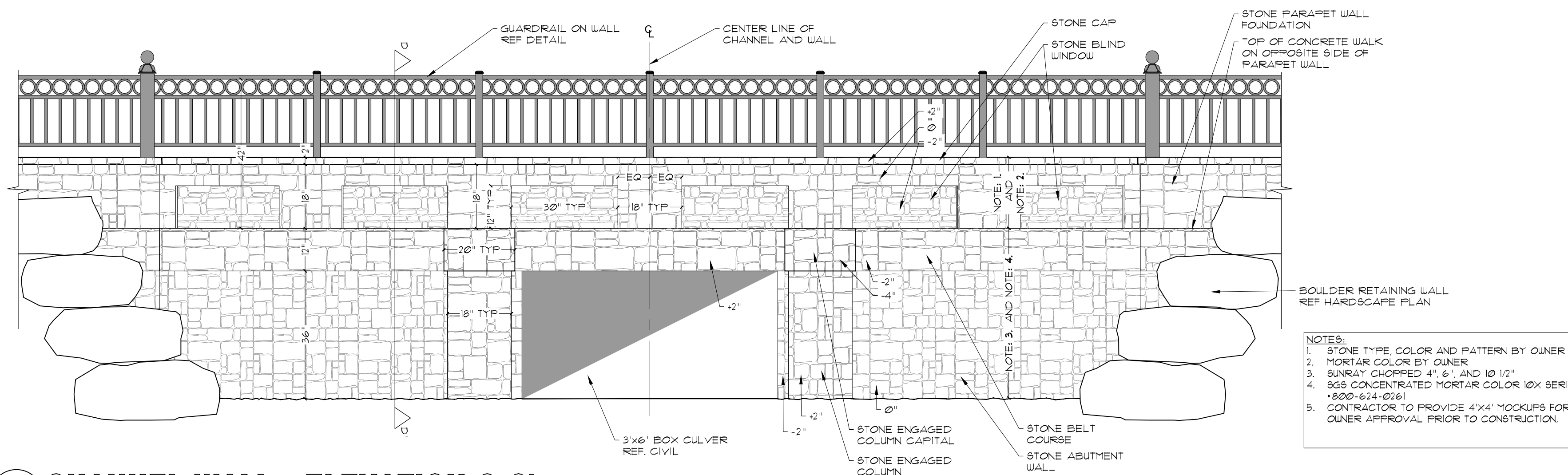
BRYFAM PROPERTIES, LLC
913 HAT CREEK COURT
BARTONVILLE, TX 76226
MARTYWBRYAN@GMAIL.COM
972.819.5177



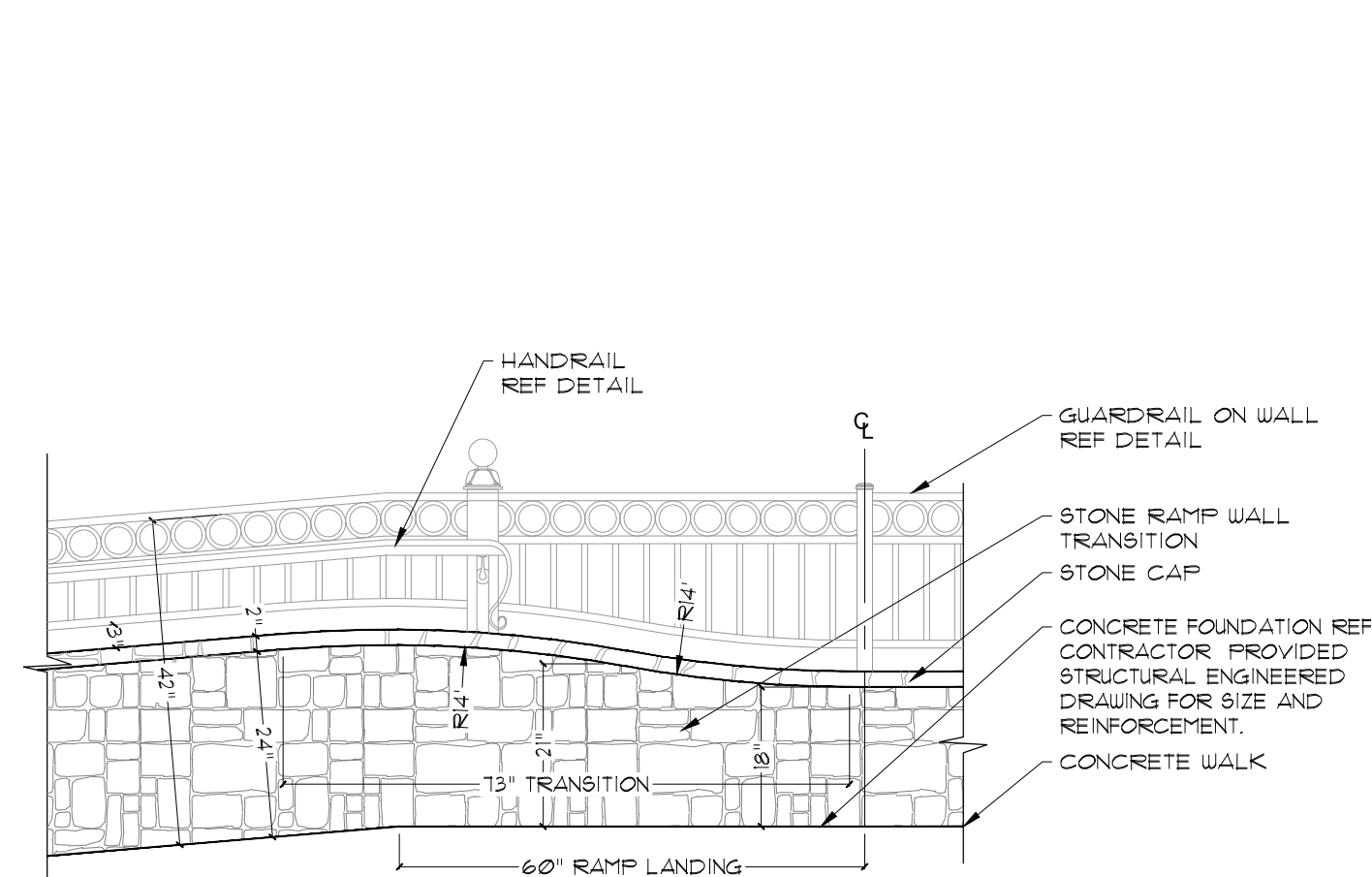
THE RESERVE AT MARTY B'S
CONSTRUCTION PLANS
1001 I.T. NEELY DRIVE
TOWN OF BARTONVILLE, TX, 76226



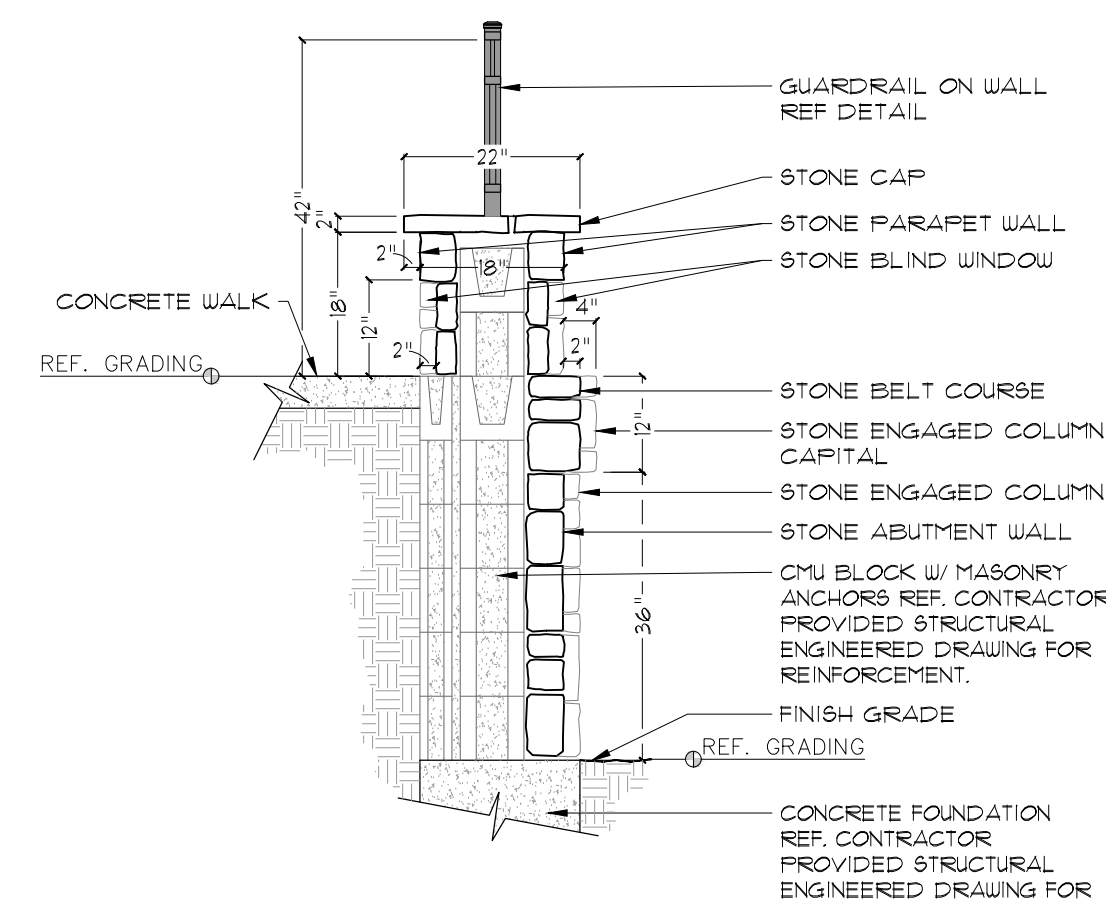
1 CHANNEL WALL - NORTH
SCALE: 1/2" = 1'-0"




2 CHANNEL WALL - ELEVATION C-C'
SCALE: 1/2" = 1'-0"



**3 WALL AT RAMP LANDING -
TRANSITION FROM 18" HT. TO 24" HT.**
SCALE: 1/2" = 1'-0"



4 CHANNEL WALL - SECTION D-D'
SCALE: 1/2" = 1'-0"



REVISIONS

NO.	DATE	DESCRIPTION


PLAN INFORMATION

PROJECT NO. BFP22001
FILENAME BFP22001-LANDARCH-HD1.DWG
CHECKED BY JEB
DRAWN BY JEB
SCALE AS SHOWN
DATE 10.2.2023

SHEET

HARDSCAPE DETAILS

L4.02



McADAMS

The John R. McAdams Company, Inc.
111 Hillside Drive
Lewisville, Texas 75057

phone 972.436.9712
fax 972.436.9715
TBPE: 19762 TBPLS: 10194440

www.mcadamsco.com

CLIENT

BRYFAM PROPERTIES, LLC
913 HAT CREEK COURT
BARTONVILLE, TX 76226
MARTYWBRYAN@GMAIL.COM
972.819.5177



THE RESERVE AT MARTY B'S
CONSTRUCTION PLANS
1001 I.T. NEELY DRIVE
TOWN OF BARTONVILLE, TX, 76226

PRELIMINARY PLANS
THIS DOCUMENT IS FOR INTERIM REVIEW
AND IS NOT INTENDED FOR CONSTRUCTION,
BIDDING, OR PERMIT PURPOSES.
JEFFREY E. BENNETT LANDSCAPE ARCHITECT
STATE OF TEXAS
2394
DATED 12/4/2023

REVISIONS

NO.	DATE	DESCRIPTION
-----	------	-------------

PLAN INFORMATION

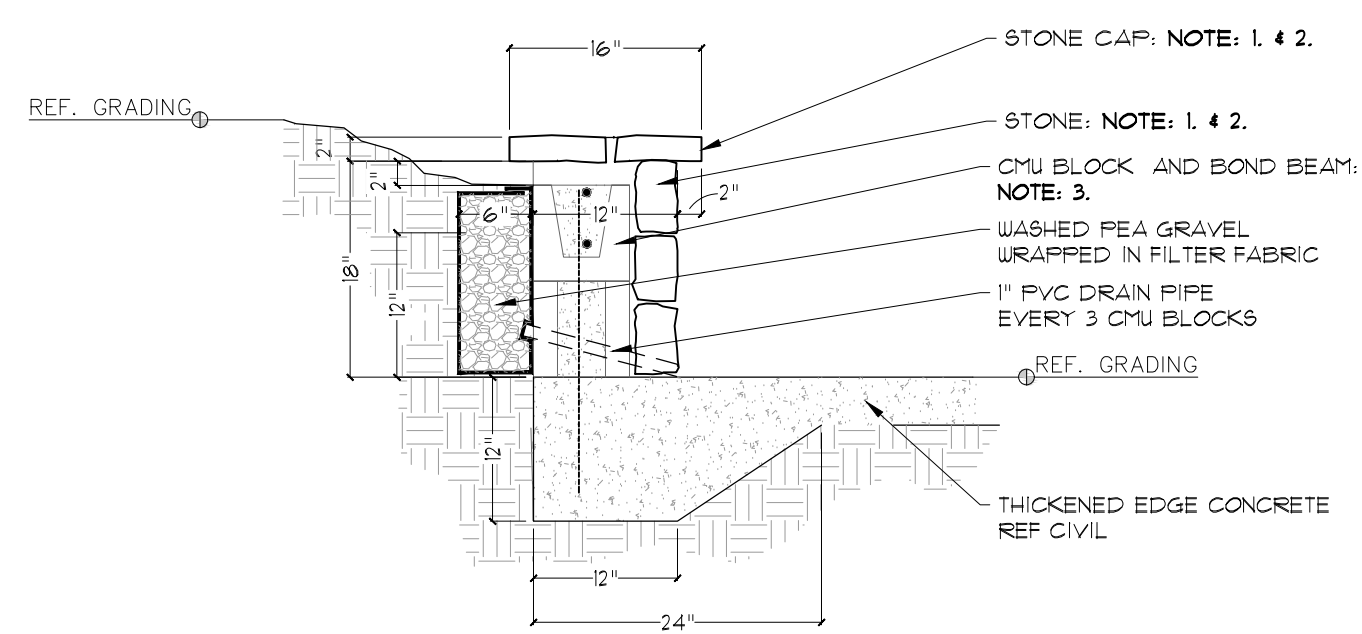
PROJECT NO. BFP22001
FILENAME BFP22001-LANDARCH-HD1.DWG
CHECKED BY JEB
DRAWN BY JEB
SCALE AS SHOWN
DATE 10.2.2023

SHEET

HARDSCAPE DETAILS

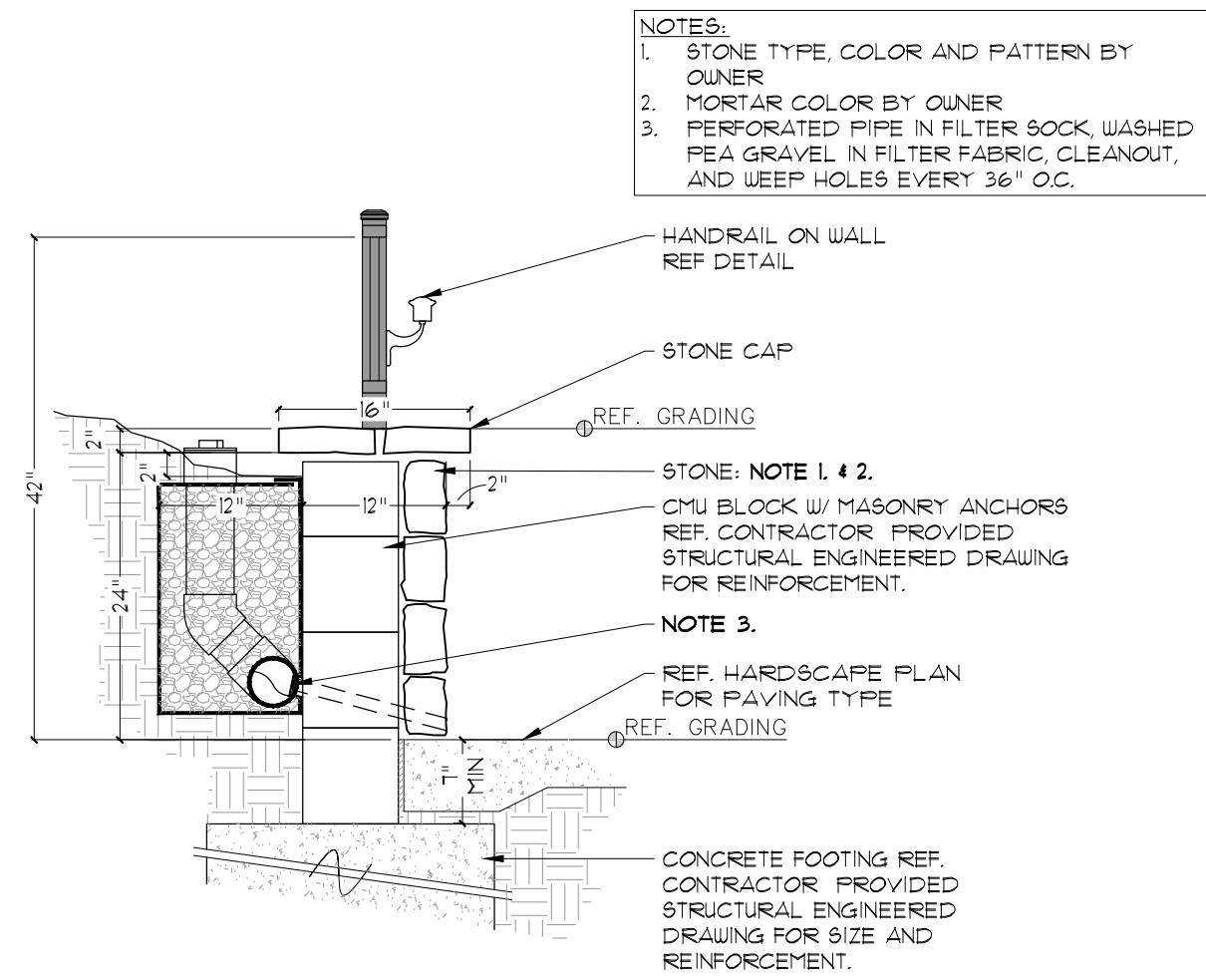
L4.03

PRELIMINARY DRAWING - NOT RELEASED FOR CONSTRUCTION



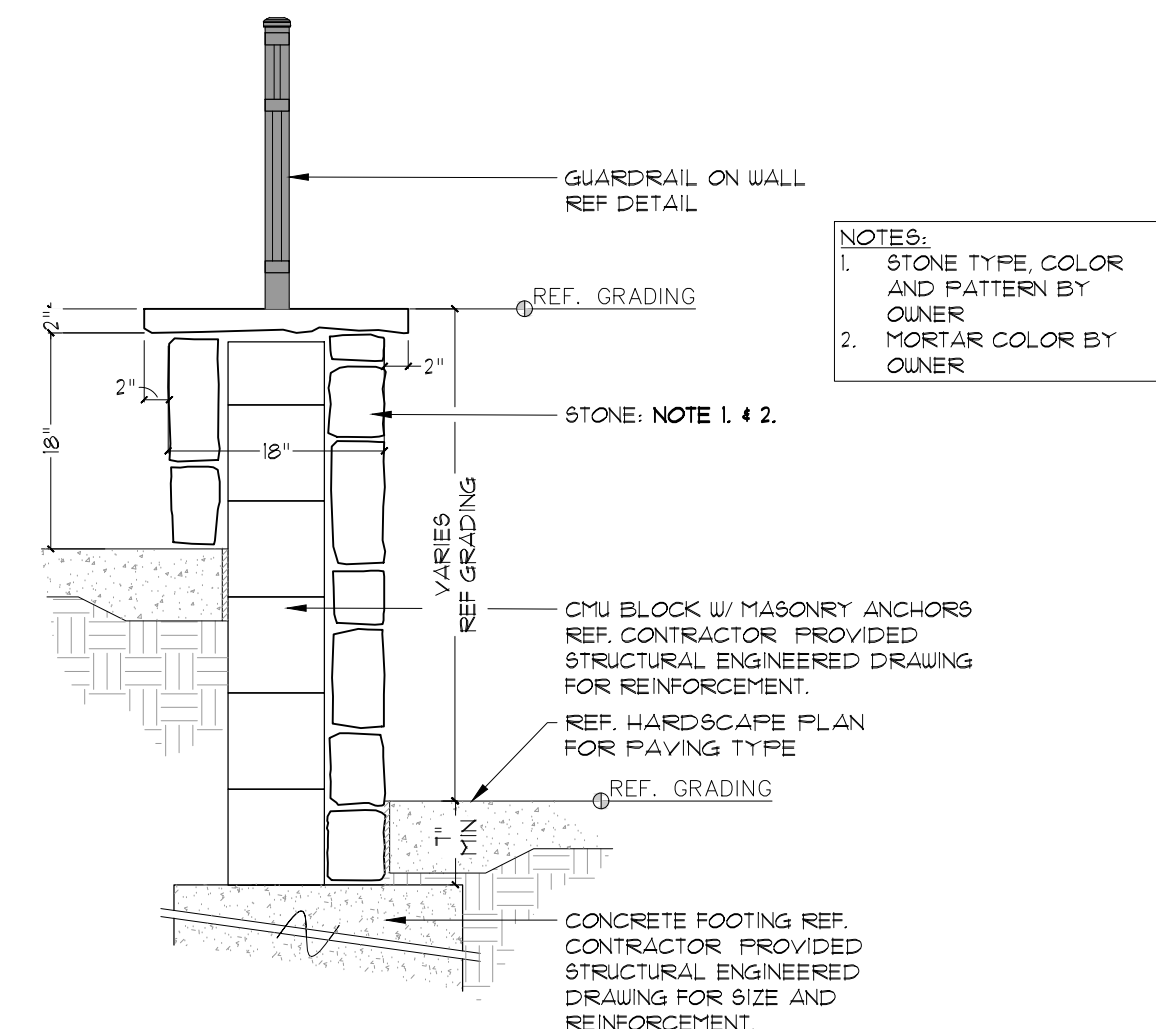
- NOTES:
1. STONE TYPE, COLOR AND PATTERN BY OWNER
2. MORTAR COLOR BY OWNER
3. MASONRY ANCHORS 18" O.C. TOP 4 BOTTOM VERTICAL 15 REBAR EVERY OTHER CELL EMBEDDED IN THICKENED EDGE OF CONCRETE. 2 - 15 REBAR TOP 4 BOTTOM IN BOND BEAM W/ 18" OVERLAP EACH WAY.

1 SEAT WALL PLANTER
SCALE: 3/4" = 1'-0"



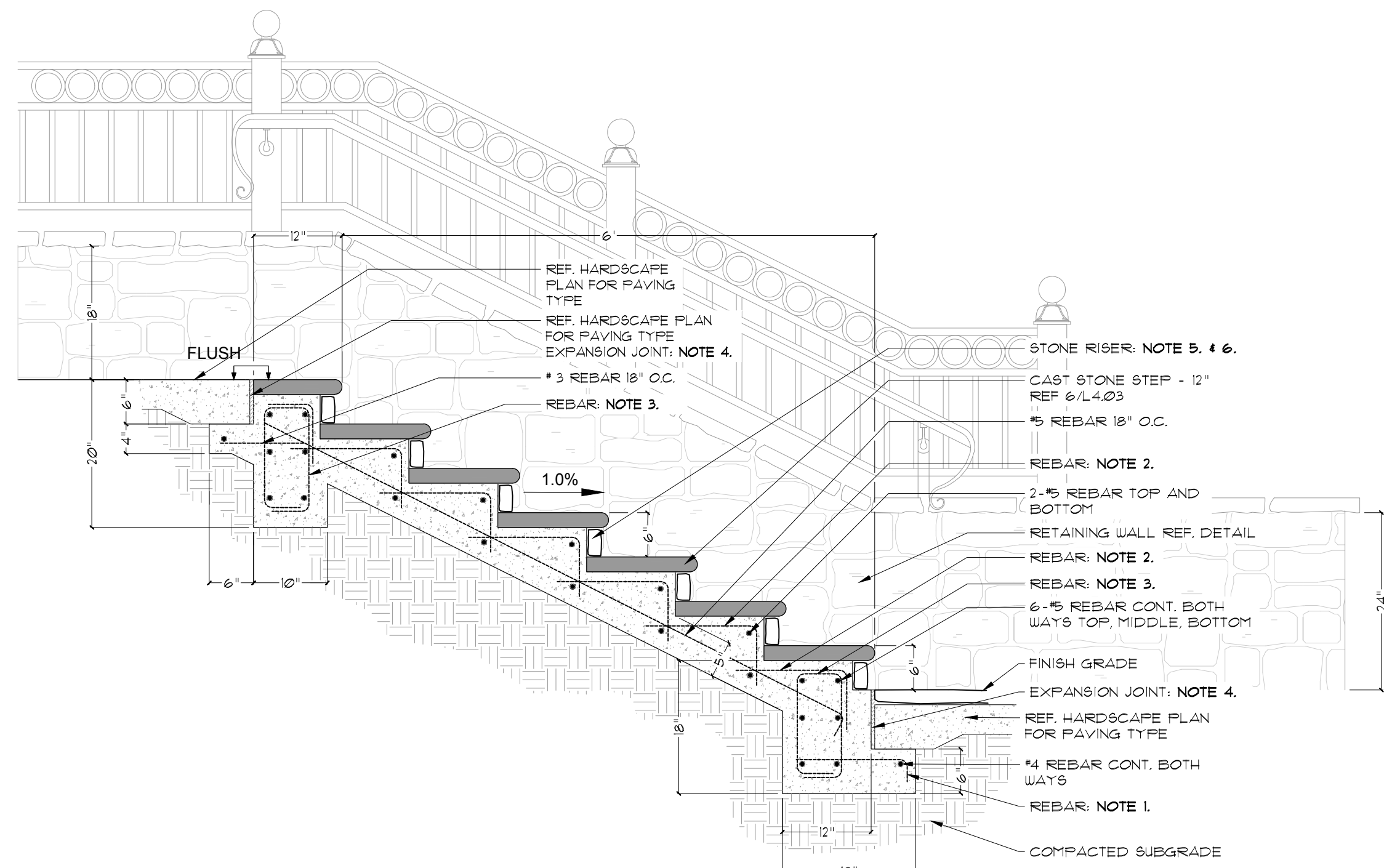
- NOTES:
1. STONE TYPE, COLOR AND PATTERN BY OWNER
2. MORTAR COLOR BY OWNER
3. PERFORATED PIPE IN FILTER SOCK, WASHED FEA GRAVEL IN FILTER FABRIC, CLEANOUT, AND LEAF HOLES EVERY 36" O.C.

2 RETAINING WALL AT CHAPEL
SCALE: 3/4" = 1'-0"



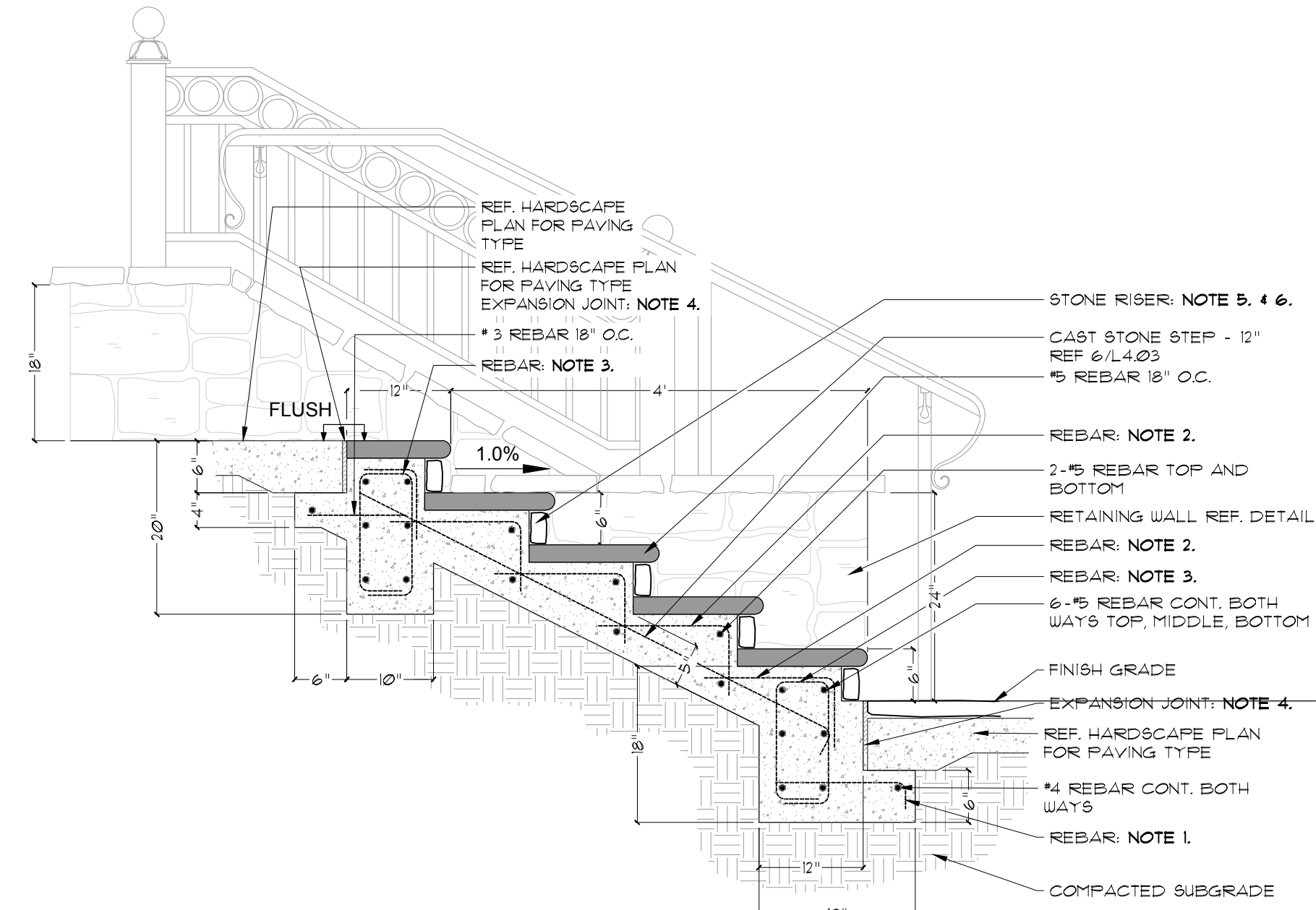
- NOTES:
1. STONE TYPE, COLOR AND PATTERN BY OWNER
2. MORTAR COLOR BY OWNER

3 RETAINING WALL W/ GUARDRAIL
SCALE: 3/4" = 1'-0"



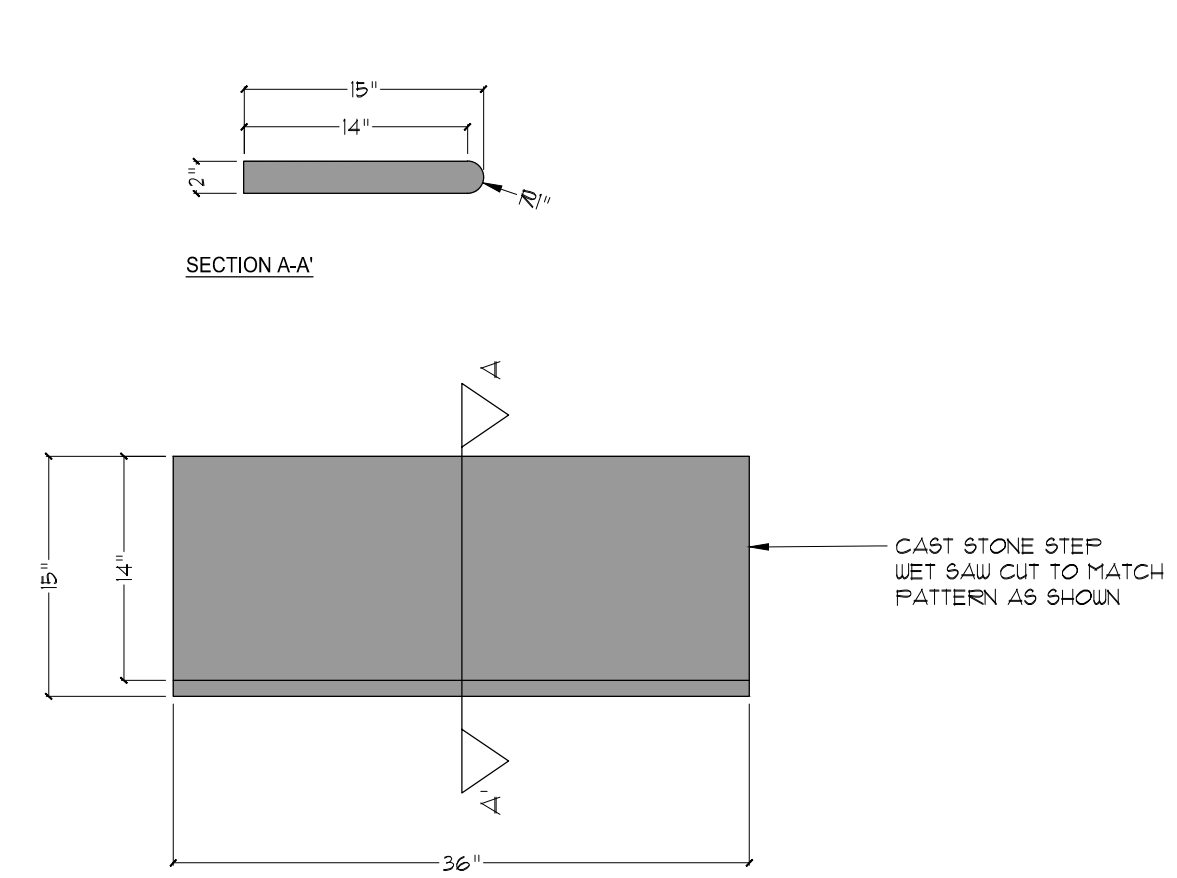
- NOTES:
1. #3 REBAR TIE 18" O.C.
2. #3 REBAR TIE 18" O.C.
3. #3 REBAR STIRRUP 18" O.C.
4. 1/2" EXPANSION JOINT WITH #4 18" SMOOTH DOUCEL W/SLEEVE ONE SIDE 18" O.C.
5. STONE TYPE AND COLOR BY OWNER
6. MORTAR COLOR BY OWNER

4 STEPS AT CHAPEL
SCALE: 3/4" = 1'-0"

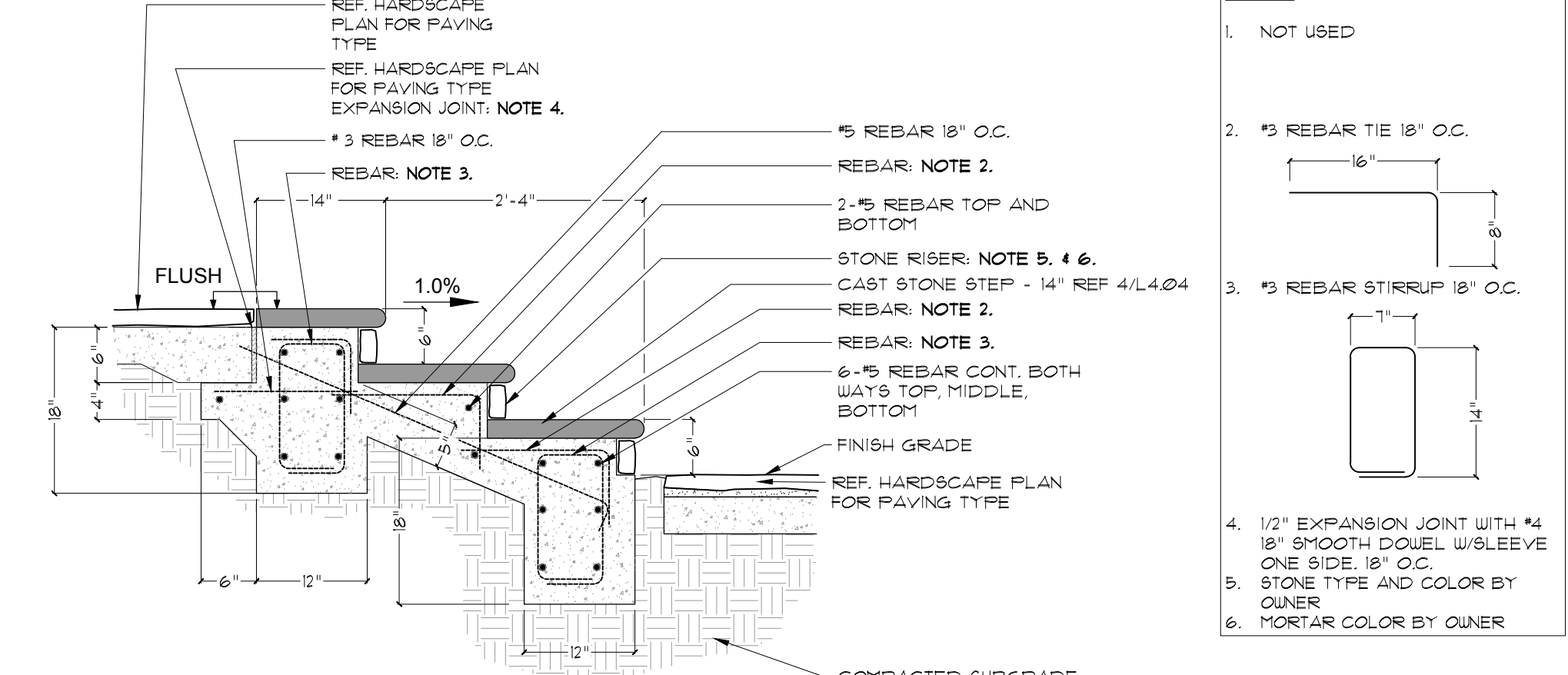


- NOTES:
1. #3 REBAR TIE 18" O.C.
2. #3 REBAR TIE 18" O.C.
3. #3 REBAR STIRRUP 18" O.C.
4. 1/2" EXPANSION JOINT WITH #4 18" SMOOTH DOUCEL W/SLEEVE ONE SIDE 18" O.C.
5. STONE TYPE AND COLOR BY OWNER
6. MORTAR COLOR BY OWNER

5 STEPS AT CHANNEL
SCALE: 3/4" = 1'-0"




6 CAST STONE STEP - 12"
SCALE: 1" = 1'-0"



- NOTES:
1. NOT USED
2. #3 REBAR TIE 18" O.C.
3. #3 REBAR STIRRUP 18" O.C.
4. 1/2" EXPANSION JOINT WITH #4 18" SMOOTH DOUCEL W/SLEEVE ONE SIDE 18" O.C.
5. STONE TYPE AND COLOR BY OWNER
6. MORTAR COLOR BY OWNER

7 OUTDOOR STAGE STEPS
SCALE: 3/4" = 1'-0"

M:\Projects\BFP\BFP22001\As-Production\Engineering\Sheets\BFP22001-LandArch-HD1.dwg, 12/4/2023 4:43:00 PM, Admin Release



McADAMS

The John R. McAdams Company, Inc.
111 Hillside Drive
Lewisville, Texas 75057

phone 972.436.9712
fax 972.436.9715
TBPE: 19762 TBPLS: 10194440

www.mcadamsco.com

CLIENT

BRYFAM PROPERTIES, LLC
913 HAT CREEK COURT
BARTONVILLE, TX 76226
MARTYWBRYAN@GMAIL.COM
972.819.5177



THE RESERVE AT MARTY B'S CONSTRUCTION PLANS 1001 I.T. NEELY DRIVE TOWN OF BARTONVILLE, TX, 76226

PRELIMINARY PLANS
THIS DOCUMENT IS FOR INTERIM REVIEW
AND IS NOT INTENDED FOR CONSTRUCTION,
BIDDING, OR PERMIT PURPOSES.
JEFFREY E. BENNETT LAND ARCHITECTS
DATED 12/4/2023
STATE OF TEXAS
2394

REVISIONS

NO. DATE DESCRIPTION

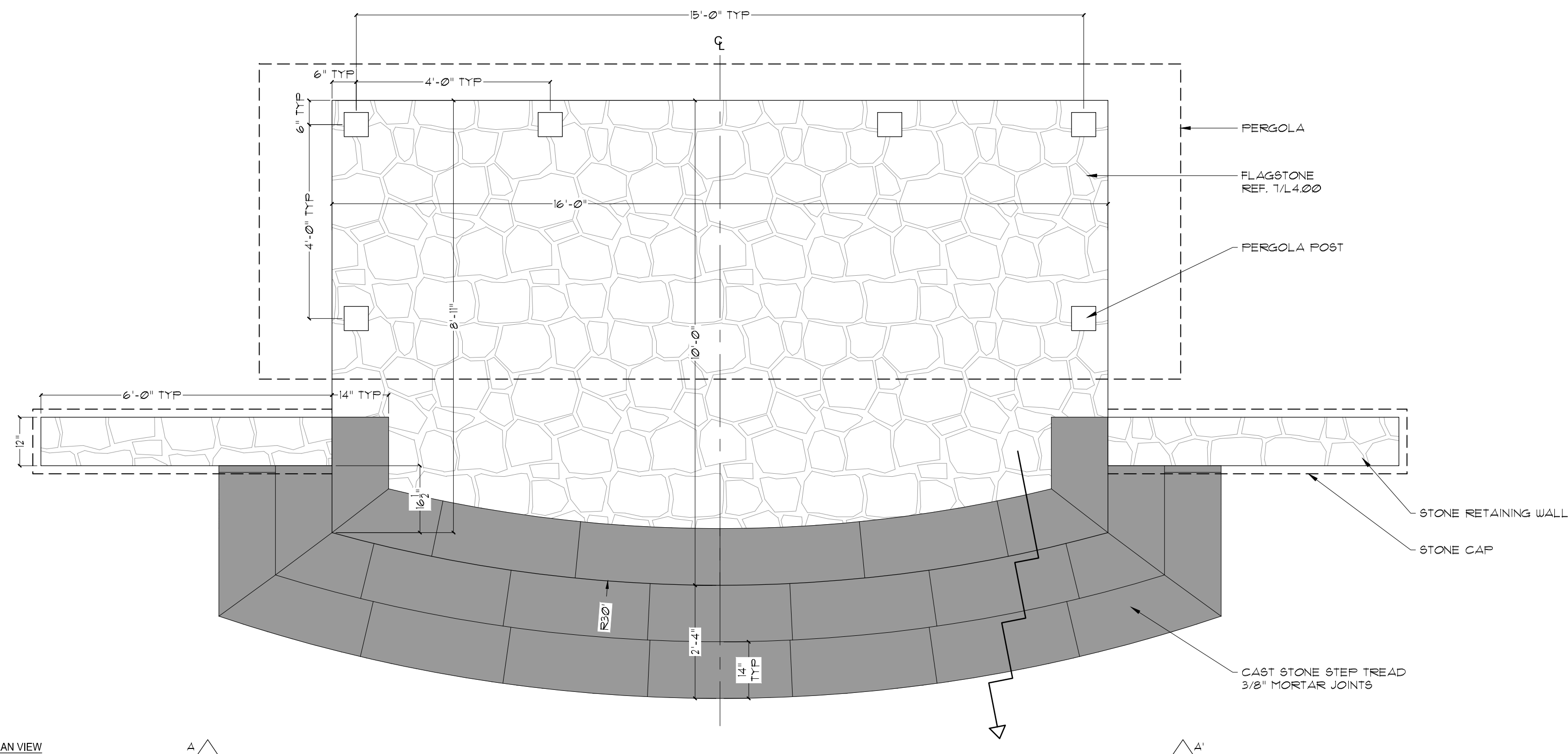
PLAN INFORMATION

PROJECT NO. BFP22001
FILENAME BFP22001-LANDARCH-HD1.DWG
CHECKED BY JEB
DRAWN BY JEB
SCALE AS SHOWN
DATE 10.2.2023

SHEET

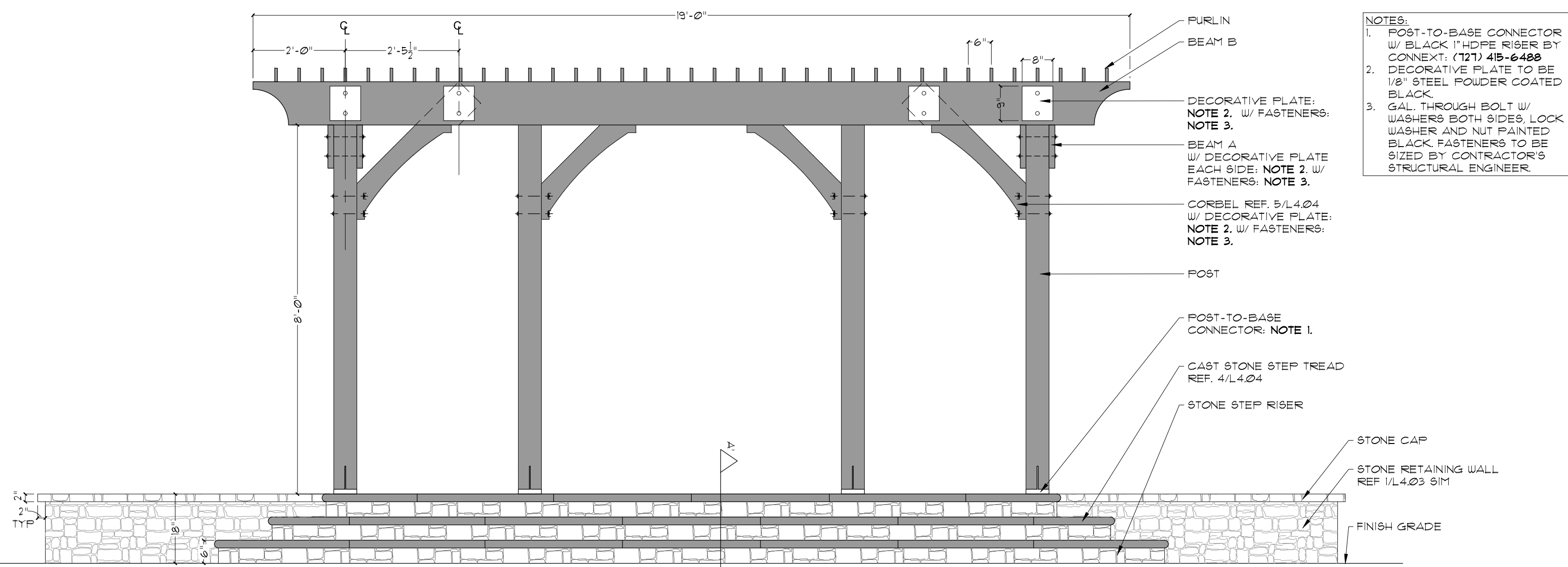
HARDSCAPE DETAILS

L4.04



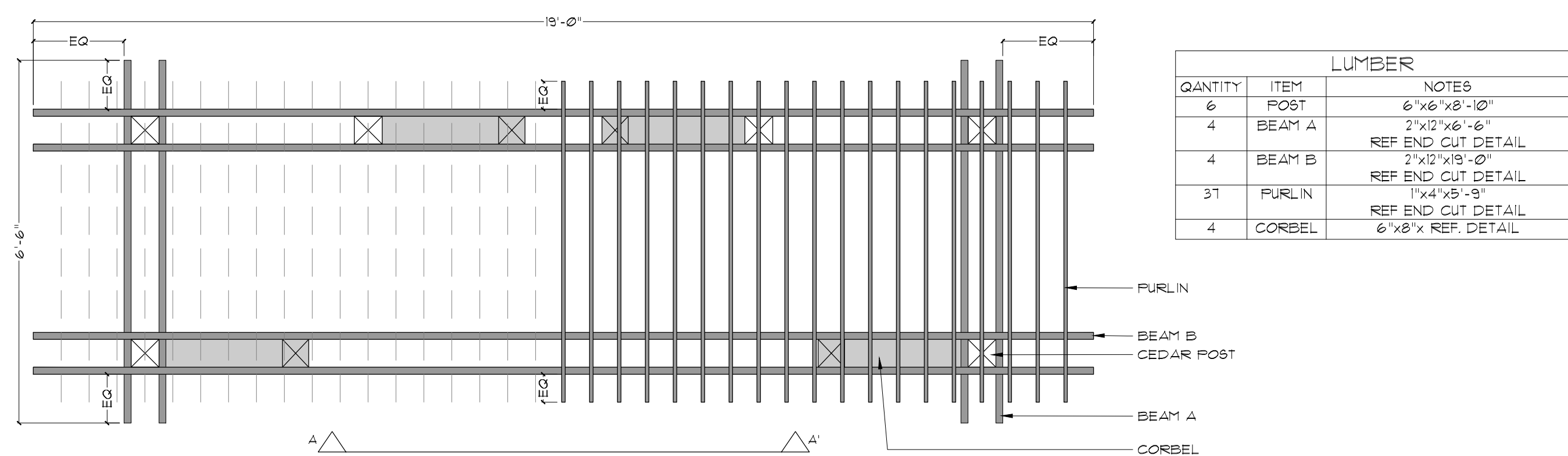
PLAN VIEW

1 OUTDOOR STAGE SCALE: 1/2" = 1'-0"



NOTES:
1. POST-TO-BASE CONNECTOR W/ BLACK 1" HDPE RISER BY CONEXT. (M2) 415-6-488
2. DECORATIVE PLATE TO BE 1/8" STEEL FOLDER COATED BLACK
3. GAL. THROUGH BOLT W/ WASHERS BOTH SIDES, LOCK WASHER AND NUT PAINTED BLACK. FASTENERS TO BE SIZED BY CONTRACTOR'S STRUCTURAL ENGINEER.

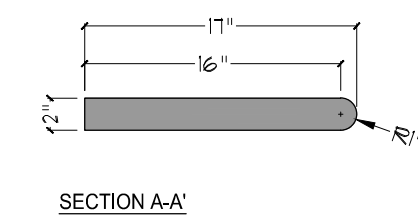
2 OUTDOOR STAGE - ELEVATION A-A' SCALE: 1/2" = 1'-0"



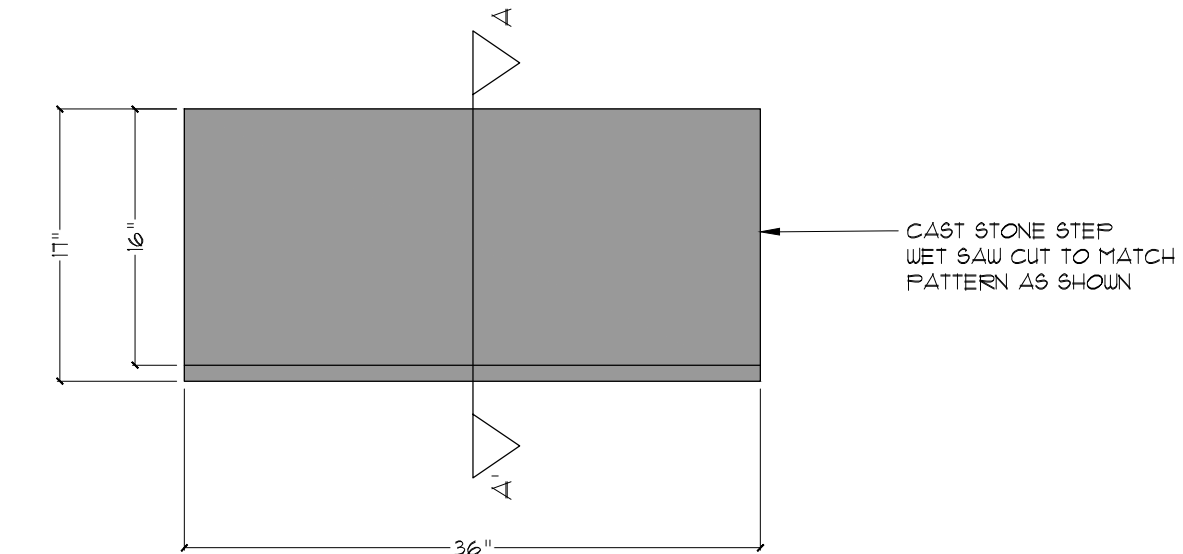
PLAN VIEW

3 PERGOLA SCALE: 1/2" = 1'-0"

LUMBER		
QUANTITY	ITEM	NOTES
6	POST	6"x6"x8'-10"
4	BEAM A	2"x12"x6'-6" REF. END CUT DETAIL
4	BEAM B	2"x12"x9'-0" REF. END CUT DETAIL
31	PURLIN	1"x4"x5'-9" REF. END CUT DETAIL
4	CORBEL	6"x8"x REF. DETAIL

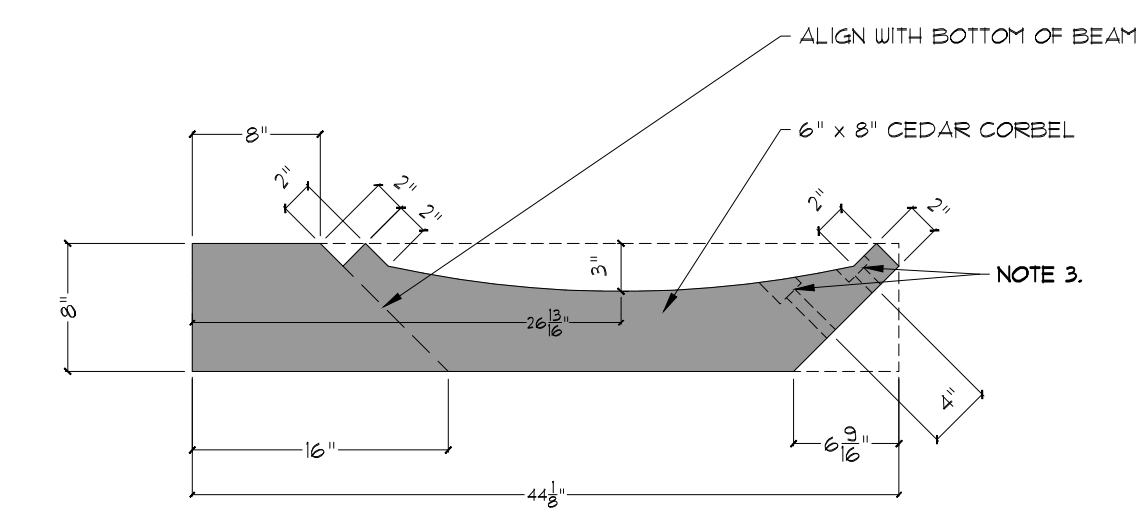


SECTION A-A

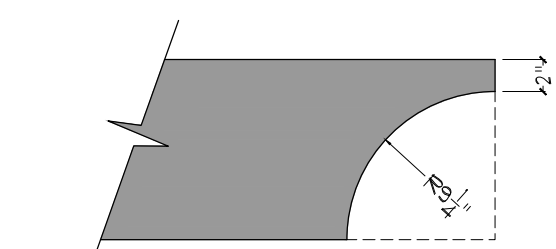


4 CAST STONE STEP - 14" SCALE: 1" = 1'-0"

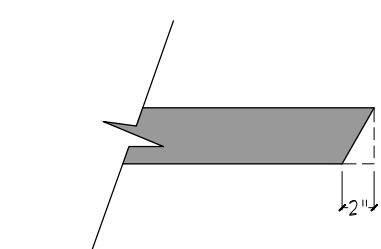
NOTES:
1. CUTS ARE 45 DEGREES.
2. MATCH CORBEL 6 INCH DIMENSIONAL LUMBER W/ 6X6 DIMENSIONAL LUMBER POST.
3. PRE DRILL HOLES AND COLLAR USE A FORSTNER BIT OF ADEQUATE SIZE FOR THE WASHER TO FIT INTO THE COLLAR. DEPTH OF COLLAR SHALL BE EQUAL TO BOLT HEAD AND WASHER TOGETHER.



5 CORBEL SCALE: 1" = 1'-0"

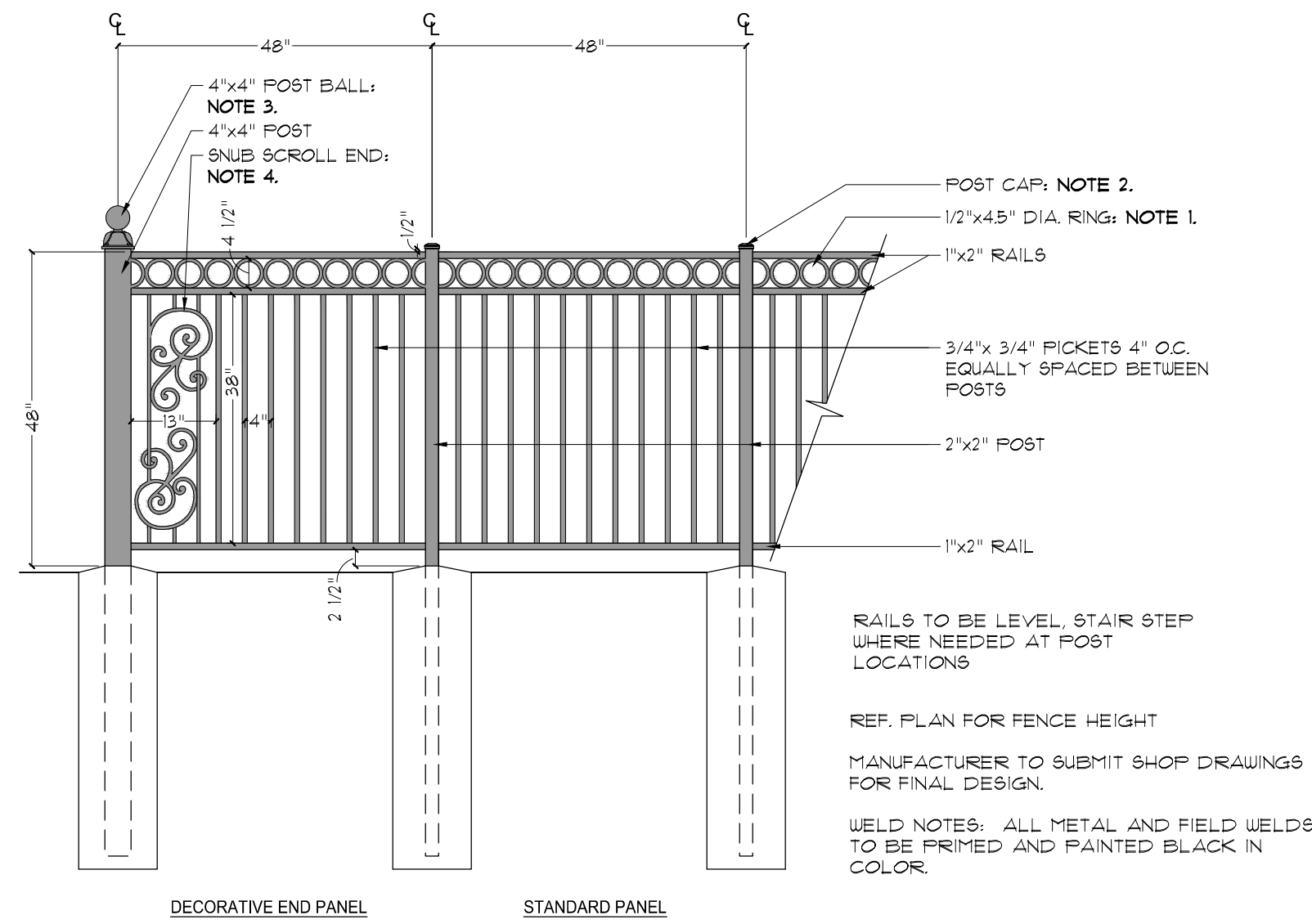


6 BEAM A AND B END CUT SCALE: 1" = 1'-0"



7 PURLIN END CUT SCALE: 1" = 1'-0"

PRELIMINARY DRAWING - NOT RELEASED FOR CONSTRUCTION



- NOTES:
- 1/2"x4.5" DIA. RING BY KING ARCHITECTURAL METALS 44-40-12
 - 2"x2" POST CAP BY KING ARCHITECTURAL METALS 16-801
 - 4"x4" POST BALL BY KING ARCHITECTURAL METALS 45-122
 - SNUB SCROLL END BY KING ARCHITECTURAL METALS 13-33024-430

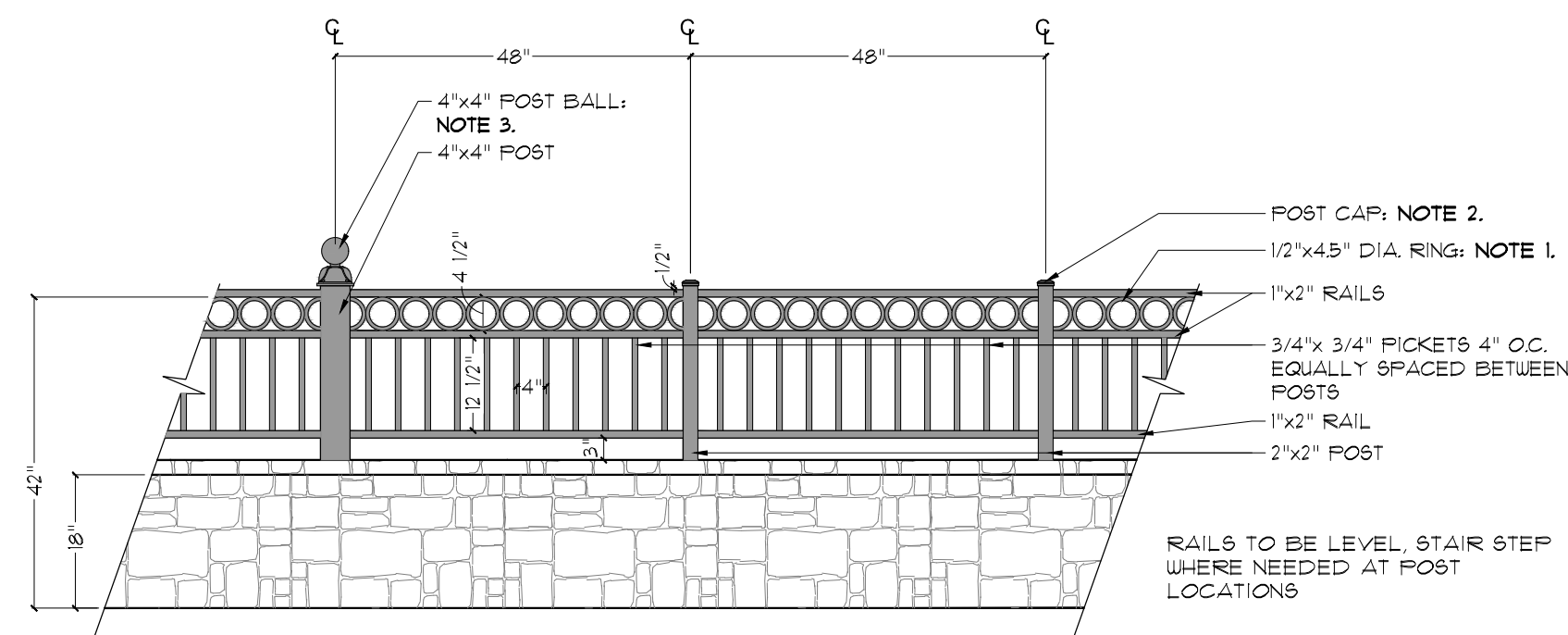
RAILS TO BE LEVEL, STAIR STEP WHERE NEEDED AT POST LOCATIONS

REF. PLAN FOR FENCE HEIGHT

MANUFACTURER TO SUBMIT SHOP DRAWINGS FOR FINAL DESIGN.

WELD NOTES: ALL METAL AND FIELD WELDS TO BE PRIMED AND PAINTED BLACK IN COLOR

1. ORNAMENTAL GUARDRAIL
SCALE: 1/2" = 1'-0"



- NOTES:
- 1/2"x4.5" DIA. RING BY KING ARCHITECTURAL METALS 44-40-12
 - 2"x2" POST CAP BY KING ARCHITECTURAL METALS 16-801
 - 4"x4" POST BALL BY KING ARCHITECTURAL METALS 45-122

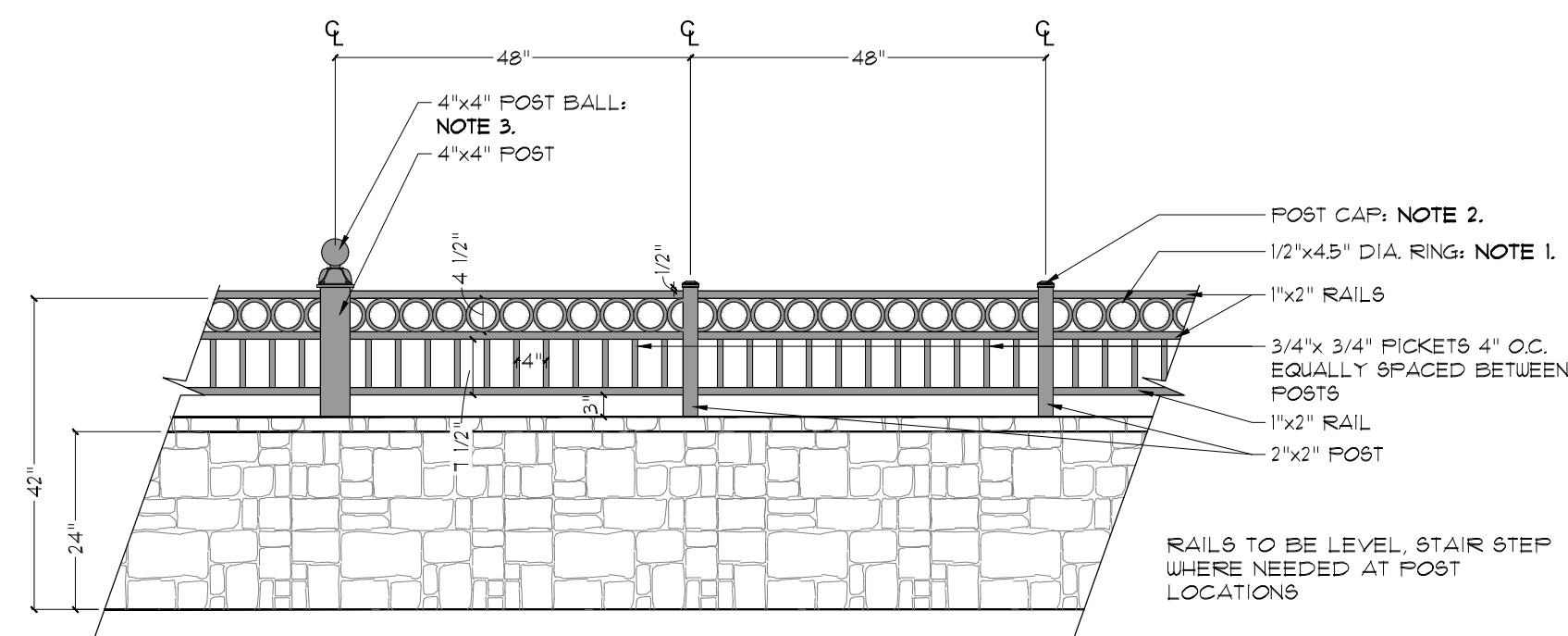
RAILS TO BE LEVEL, STAIR STEP WHERE NEEDED AT POST LOCATIONS

REF. PLAN FOR FENCE HEIGHT

MANUFACTURER TO SUBMIT SHOP DRAWINGS FOR FINAL DESIGN.

WELD NOTES: ALL METAL AND FIELD WELDS TO BE PRIMED AND PAINTED BLACK IN COLOR

2. GUARDRAIL ON WALL - 18"
SCALE: 1/2" = 1'-0"



- NOTES:
- 1/2"x4.5" DIA. RING BY KING ARCHITECTURAL METALS 44-40-12
 - 2"x2" POST CAP BY KING ARCHITECTURAL METALS 16-801
 - 4"x4" POST BALL BY KING ARCHITECTURAL METALS 45-122

RAILS TO BE LEVEL, STAIR STEP WHERE NEEDED AT POST LOCATIONS


REF. PLAN FOR FENCE HEIGHT

MANUFACTURER TO SUBMIT SHOP DRAWINGS FOR FINAL DESIGN.

WELD NOTES: ALL METAL AND FIELD WELDS TO BE PRIMED AND PAINTED BLACK IN COLOR

3. GUARDRAIL ON WALL - 24"
SCALE: 1/2" = 1'-0"

M:\Projects\BFP22001\4-Production\Engineering\Sheets\BFP22001-LandArch-HD1.dwg, 1/17/2023 4:44:14 PM, Maine Reine



McADAMS

The John R. McAdams Company, Inc.
111 Hillside Drive
Lewisville, Texas 75057

phone 972.436.9712
fax 972.436.9715
TBPE: 19762 TBPLS: 10194440


www.mcadamsco.com

CLIENT

BRYFAM PROPERTIES, LLC
913 HAT CREEK COURT
BARTONVILLE, TX 76226
MARTYWBRYAN@GMAIL.COM
972.819.5177



THE RESERVE AT MARTY B'S
CONSTRUCTION PLANS
1001 I.T. NEELY DRIVE
TOWN OF BARTONVILLE, TX, 76226



REVISIONS

NO.	DATE	DESCRIPTION
-----	------	-------------

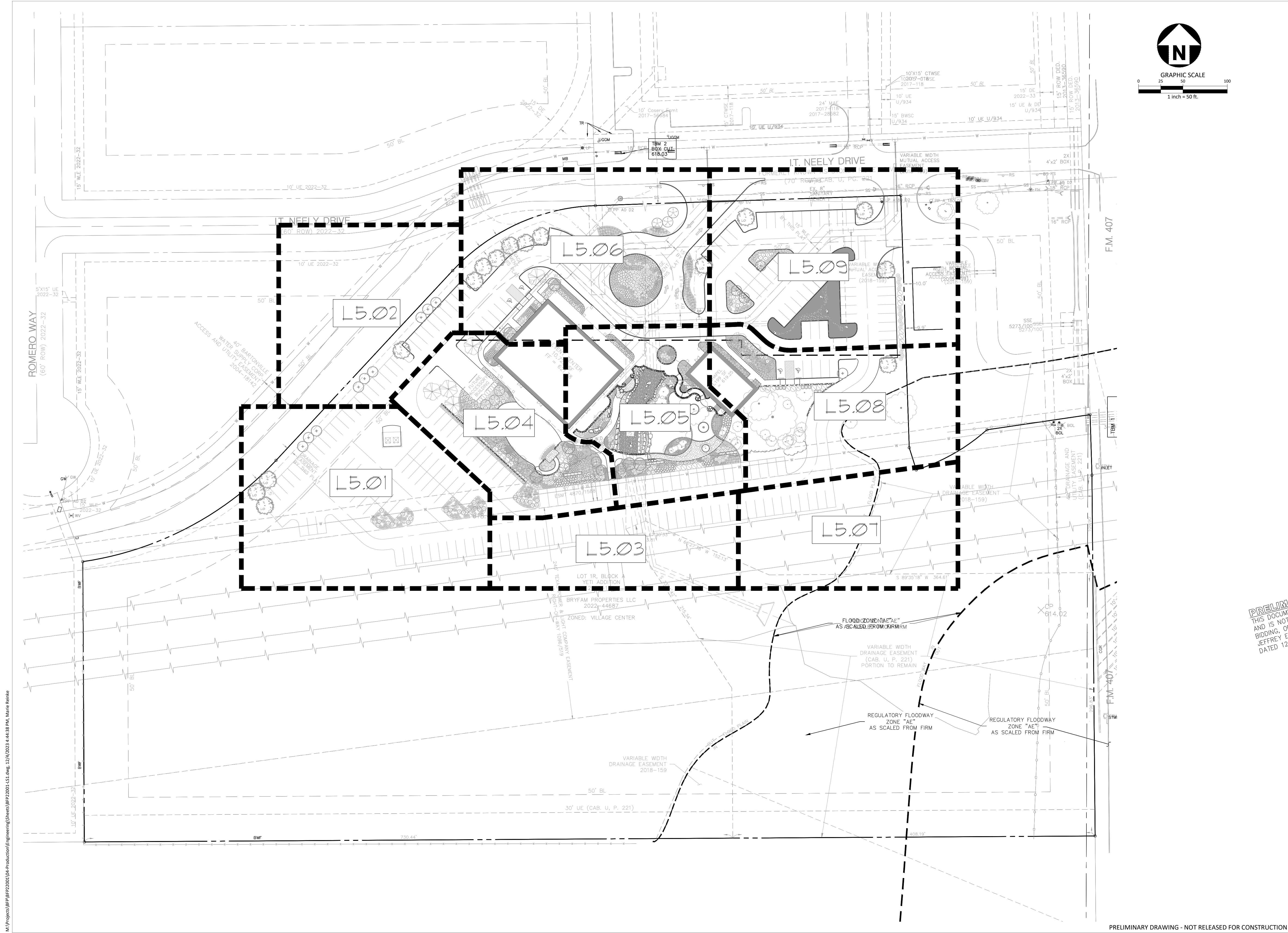
PLAN INFORMATION

PROJECT NO. BFP22001
FILENAME BFP22001-LANDARCH-HD1.DWG
CHECKED BY JEB
DRAWN BY JEB
SCALE AS SHOWN
DATE 10.2.2023

SHEET

HARDSCAPE DETAILS

L4.05



M:\Projects\BFP\BFP22001\04-production\Engineering\Sheets\BFP22001-LS1.dwg, 12/4/2023 4:44:38 PM, Marie Reinke

PRELIMINARY DRAWING - NOT RELEASED FOR CONSTRUCTION




McADAMS
 The John R. McAdams Company, Inc.
 111 Hillside Drive
 Lewisville, Texas 75057
 phone 972.436.9712
 fax 972.436.9715
 TBPE: 19762 TBPLS: 10194440
 www.mcadamsco.com

CLIENT
 BRYFAM PROPERTIES, LLC
 913 HAT CREEK COURT
 BARTONVILLE, TX 76226
 MARTYWBRYAN@GMAIL.COM
 972.819.5177



THE RESERVE AT MARTY B'S
 CONSTRUCTION PLANS
 1001 I.T. NEELY DRIVE
 TOWN OF BARTONVILLE, TX, 76226

PRELIMINARY PLANS
 THIS DOCUMENT IS FOR INTERIM REVIEW
 AND IS NOT INTENDED FOR CONSTRUCTION,
 BIDDING, OR PERMIT PURPOSES.
 JEFFREY E. BENNETT LANDSCAPE ARCHITECT
 DATED 12/4/2023



REVISIONS


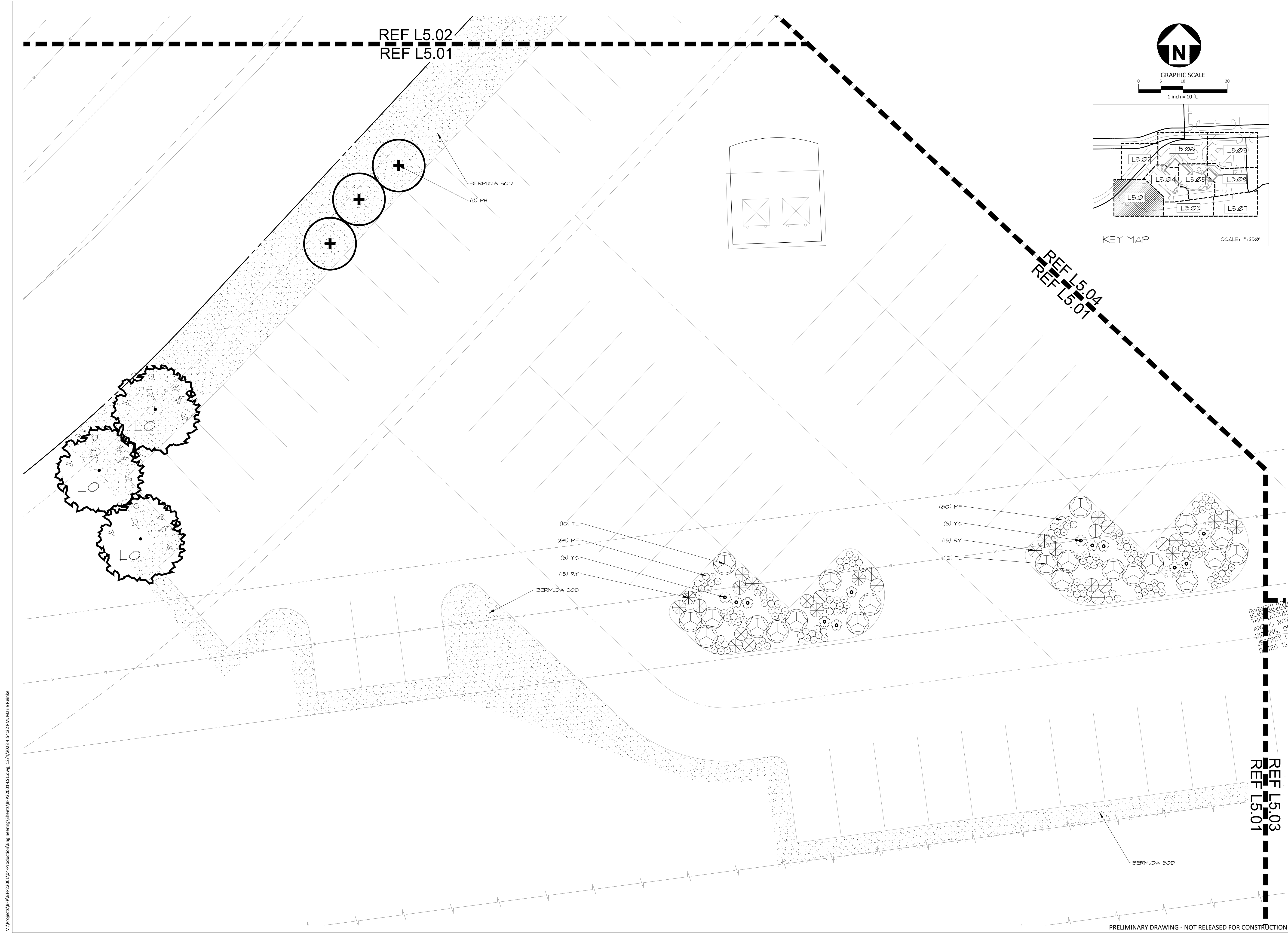
NO.	DATE	DESCRIPTION

PLAN INFORMATION


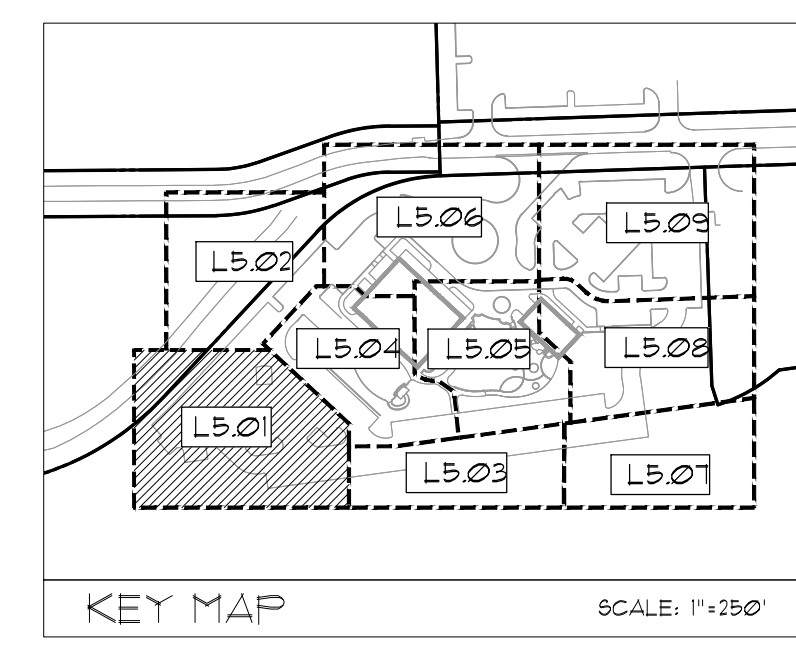
PROJECT NO. BFP22001
 FILENAME BFP22001-LS1.DWG
 CHECKED BY JEB
 DRAWN BY MMR
 SCALE 50 SCALE
 DATE 10.2.2023

SHEET

LANDSCAPE PLAN
L5.00



GRAPHIC SCALE
0 5 10 20
1 inch = 30 ft.



McADAMS

The John R. McAdams Company, Inc.
111 Hillside Drive
Lewisville, Texas 75057

phone 972. 436. 9712
fax 972. 436. 9715
TBPE: 19762 TBPLS: 10194440


www.mcadamsco.com

CLIENT

BRYFAM PROPERTIES, LLC
913 HAT CREEK COURT
BARTONVILLE, TX 76226
MARTYWBRYAN@GMAIL.COM
972.819.5177



THE RESERVE AT MARTY B'S
CONSTRUCTION PLANS
1001 I.T. NEELY DRIVE
TOWN OF BARTONVILLE, TX, 76226



REVISIONS

NO.	DATE	DESCRIPTION
-----	------	-------------

PLAN INFORMATION

PROJECT NO. BFP22001
FILENAME BFP22001-LS1.DWG
CHECKED BY JEB
DRAWN BY MMR
SCALE 10 SCALE
DATE 10.2.2023

SHEET

LANDSCAPE PLAN

L5.01

REF L5.03
REF L5.01

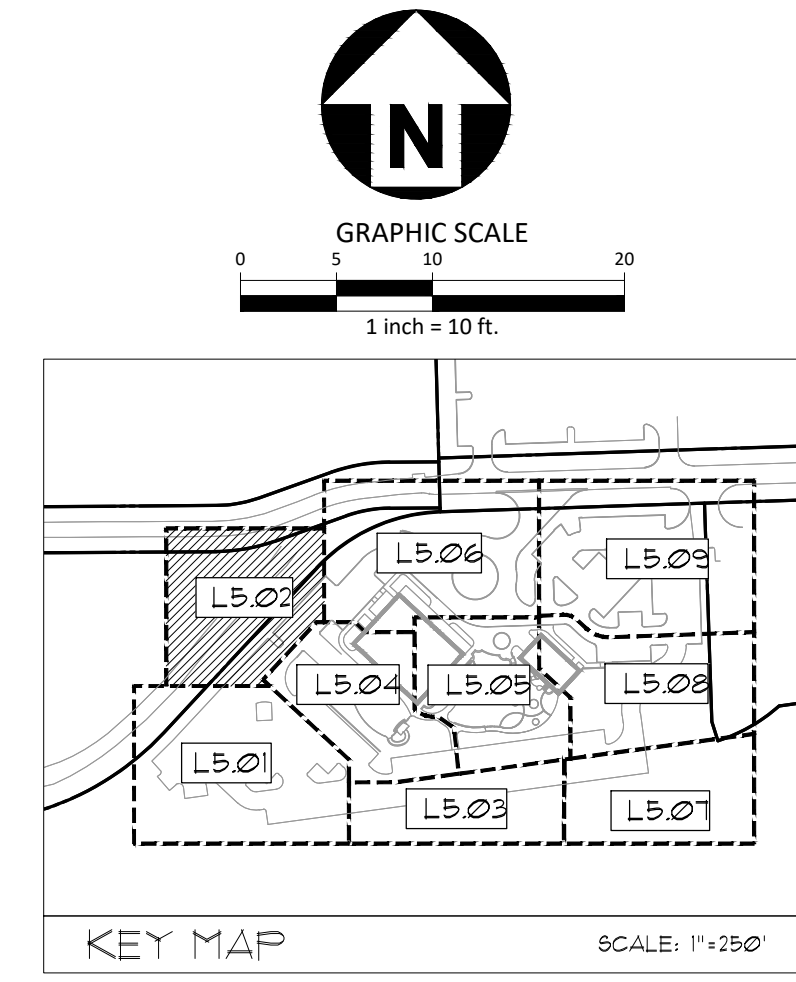
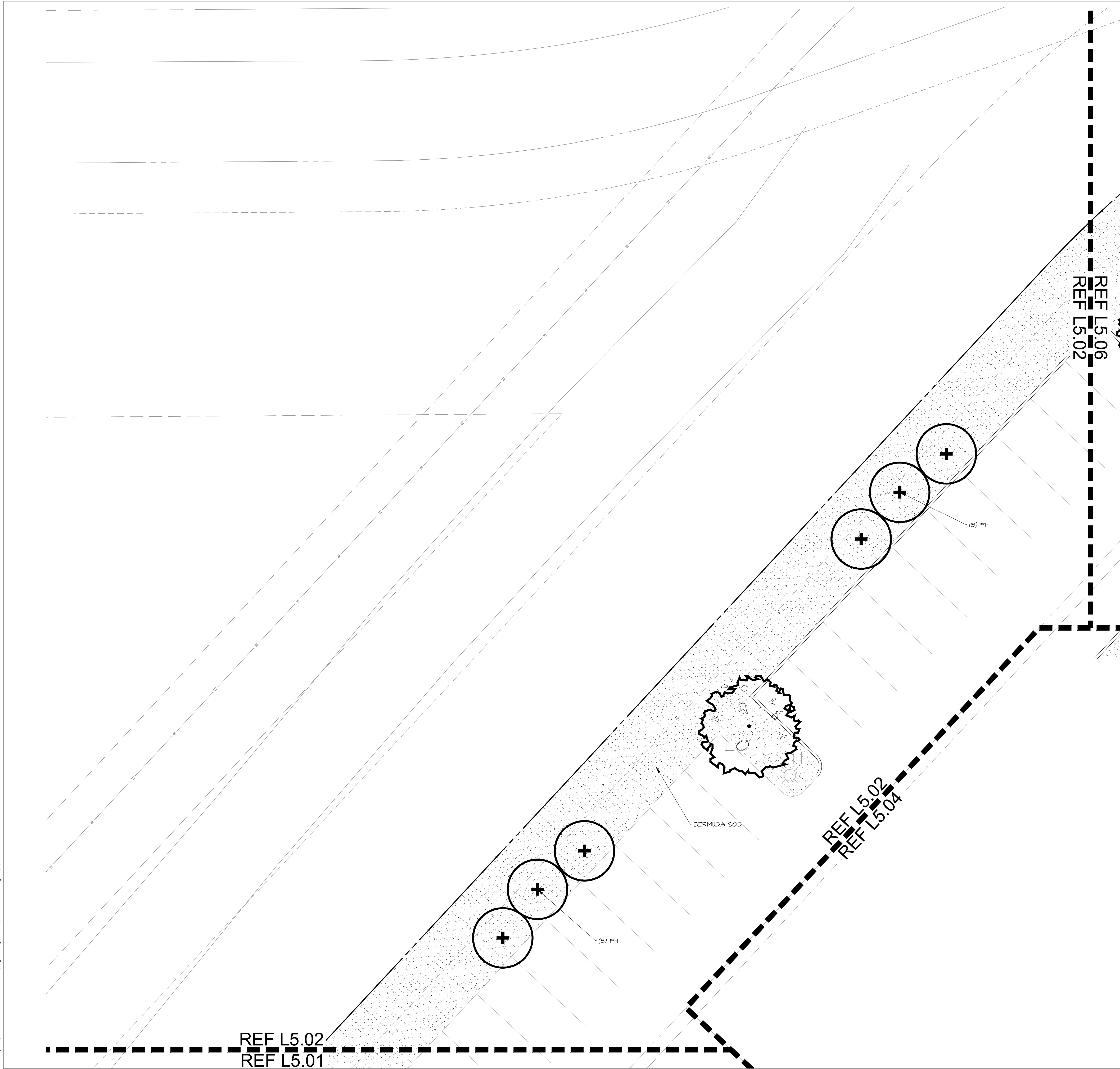
REF L5.04
REF L5.07

REF L5.02
REF L5.01

M:\Projects\BFP\BFP22001\As-production\Engineering\Sheets\BFP22001-LS1.dwg, 12/2/2023 4:54:32 PM, Marie Reinke

PRELIMINARY DRAWING - NOT RELEASED FOR CONSTRUCTION

M:\Projects\BFP\BFP22001\4-production\Engineering\Sheets\BFP22001-LS1.dwg, 12/4/2023 4:54:56 PM, Marie Reinke



McADAMS
The John R. McAdams Company, Inc.
111 Hillside Drive
Lewisville, Texas 75057
phone 972.436.9712
fax 972.436.9715
TBPE: 19762 TBPLS: 10194440
www.mcadamsco.com

CLIENT
BRYFAM PROPERTIES, LLC
913 HAT CREEK COURT
BARTONVILLE, TX 76226
MARTYWBRYAN@GMAIL.COM
972.819.5177



THE RESERVE AT MARTY B'S
CONSTRUCTION PLANS
1001 I.T. NEELY DRIVE
TOWN OF BARTONVILLE, TX, 76226

PRELIMINARY PLANS
THIS DOCUMENT IS FOR INTERIM REVIEW
AND IS NOT INTENDED FOR CONSTRUCTION,
BIDDING, OR PERMIT PURPOSES.
JEFFREY E. BENNETT LANDSCAPE ARCHITECT
DATED 12/4/2023
JEFFREY E. BENNETT
LANDSCAPE ARCHITECT
TX # 2394
STATE OF TEXAS

REVISIONS

NO.	DATE	DESCRIPTION
-----	------	-------------

PLAN INFORMATION

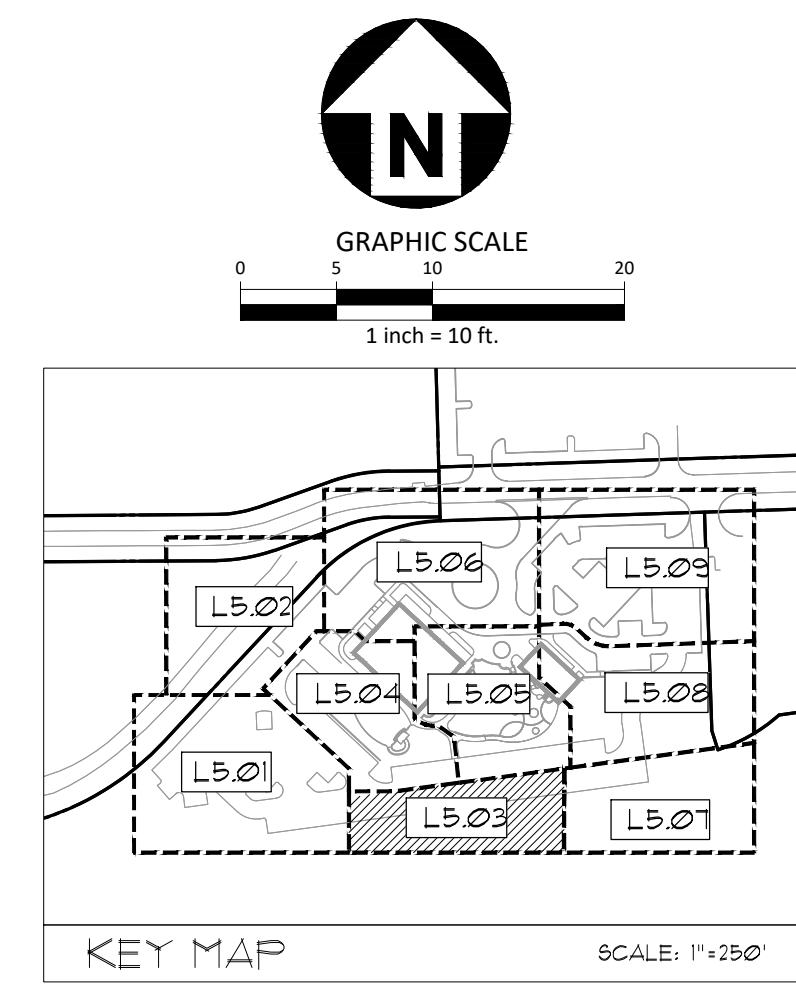
PROJECT NO. BFP22001
FILENAME BFP22001-LS1.DWG
CHECKED BY JEB
DRAWN BY MMR
SCALE 10 SCALE
DATE 10.2.2023

SHEET

LANDSCAPE PLAN

L5.02

PRELIMINARY DRAWING - NOT RELEASED FOR CONSTRUCTION



McADAMS
 The John R. McAdams Company, Inc.
 111 Hillside Drive
 Lewisville, Texas 75057
 phone 972.436.9712
 fax 972.436.9715
 TBPE: 19762 TBPLS: 10194440
 www.mcadamsco.com

CLIENT
 BRYFAM PROPERTIES, LLC
 913 HAT CREEK COURT
 BARTONVILLE, TX 76226
 MARTYWBRYAN@GMAIL.COM
 972.819.5177



THE RESERVE AT MARTY B'S
 CONSTRUCTION PLANS
 1001 I.T. NEELY DRIVE
 TOWN OF BARTONVILLE, TX, 76226

PRELIMINARY PLANS
 THIS DOCUMENT IS FOR INTERIM REVIEW
 AND IS NOT INTENDED FOR CONSTRUCTION,
 BIDDING, OR PERMIT PURPOSES.
 JEFFREY E. BENNETT LANDSCAPE ARCHITECT
 DATE: 12/4/2023
 REGISTERED LANDSCAPE ARCHITECT TX # 2394
 JEFFREY E. BENNETT
 STATE OF TEXAS
 2394

REVISIONS

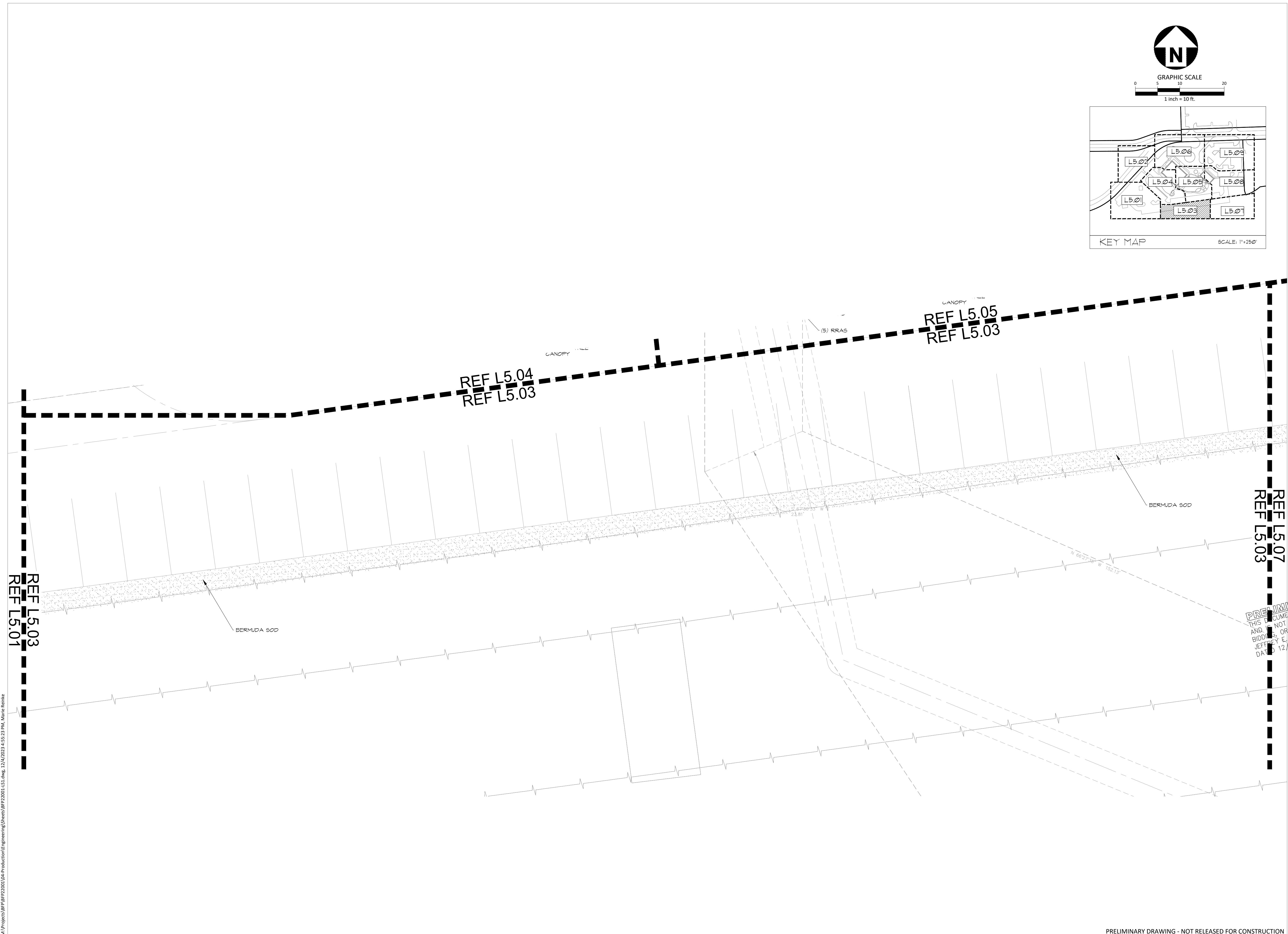
NO.	DATE	DESCRIPTION

PLAN INFORMATION

PROJECT NO. BFP22001
 FILENAME BFP22001-LS1.DWG
 CHECKED BY JEB
 DRAWN BY MMR
 SCALE 10 SCALE
 DATE 10.2.2023

SHEET


LANDSCAPE PLAN
L5.03




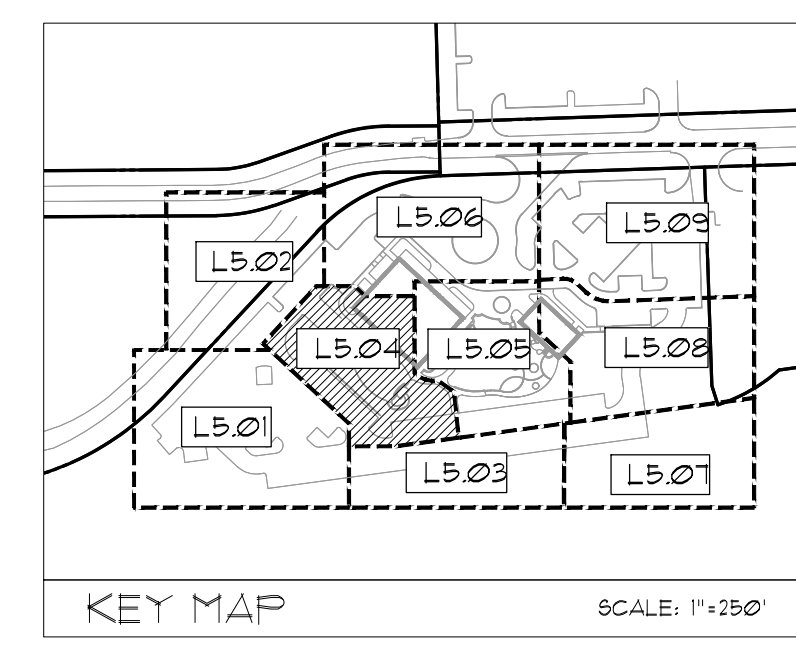
M:\Projects\BFP\BFP22001\04-Production\Engineering\Sheets\BFP22001-LS1.dwg, 12/4/2023 4:55:23 PM, Marie Reinke

PRELIMINARY DRAWING - NOT RELEASED FOR CONSTRUCTION

M:\Projects\BFP22001\4-production\Engineering\Sheets\BFP22001-LS1.dwg, 12/4/2023 4:55:51 PM, Marie Reinke



GRAPHIC SCALE
0 5 10 20
1 inch = 10 ft.



McADAMS

The John R. McAdams Company, Inc.
111 Hillside Drive
Lewisville, Texas 75057

phone 972.436.9712
fax 972.436.9715

TBPE: 19762 TBPLS: 10194440

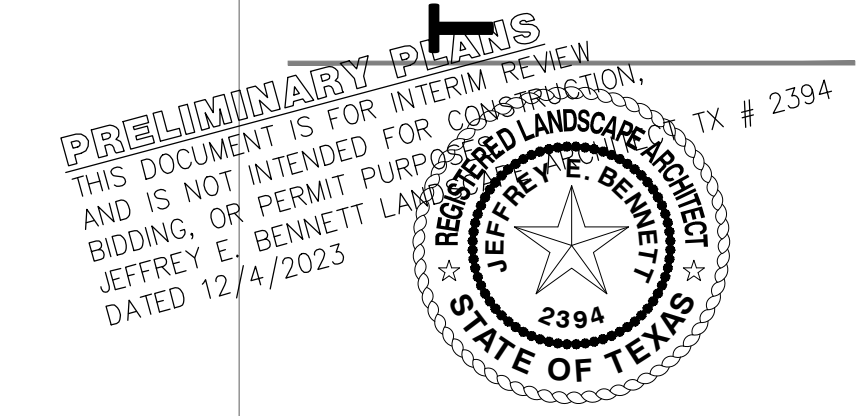
www.mcadamsco.com

CLIENT

BRYFAM PROPERTIES, LLC
913 HAT CREEK COURT
BARTONVILLE, TX 76226
MARTYWBRYAN@GMAIL.COM
972.819.5177



THE RESERVE AT MARTY B'S CONSTRUCTION PLANS 1001 I.T. NEELY DRIVE TOWN OF BARTONVILLE, TX, 76226



REVISIONS

NO.	DATE	DESCRIPTION
-----	------	-------------

PLAN INFORMATION

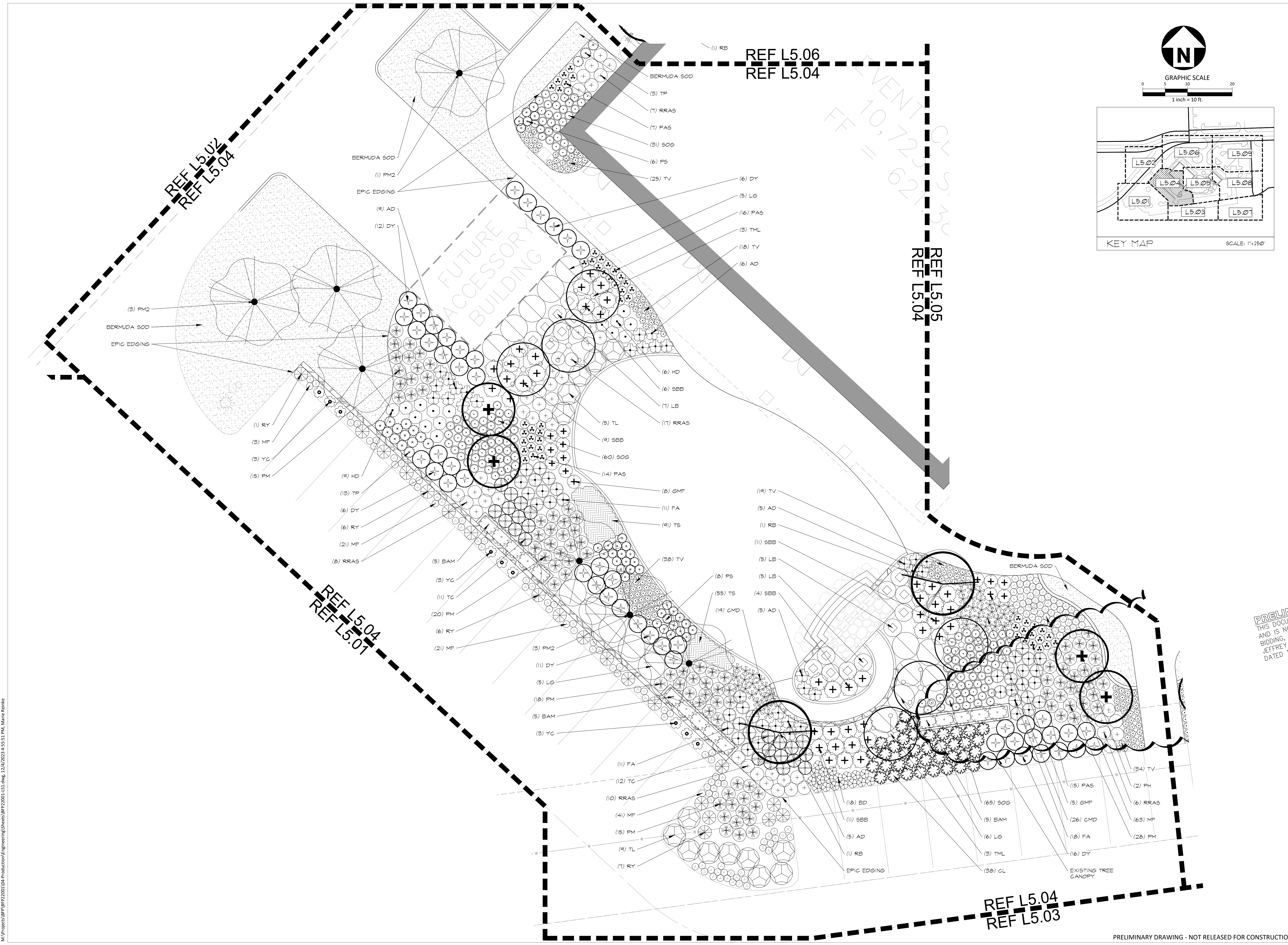
PROJECT NO. BFP22001
 FILENAME BFP22001-LS1.DWG
 CHECKED BY JEB
 DRAWN BY MMR
 SCALE 10 SCALE
 DATE 10.2.2023

SHEET

LANDSCAPE PLAN

L5.04

PRELIMINARY DRAWING - NOT RELEASED FOR CONSTRUCTION



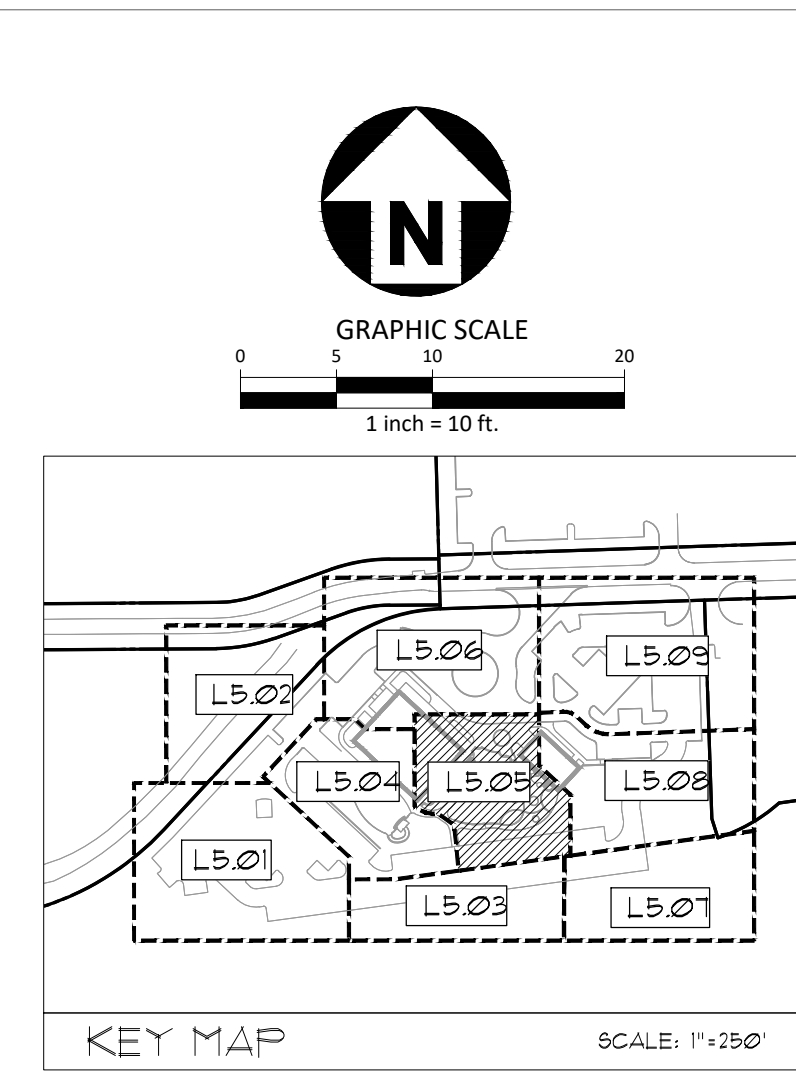
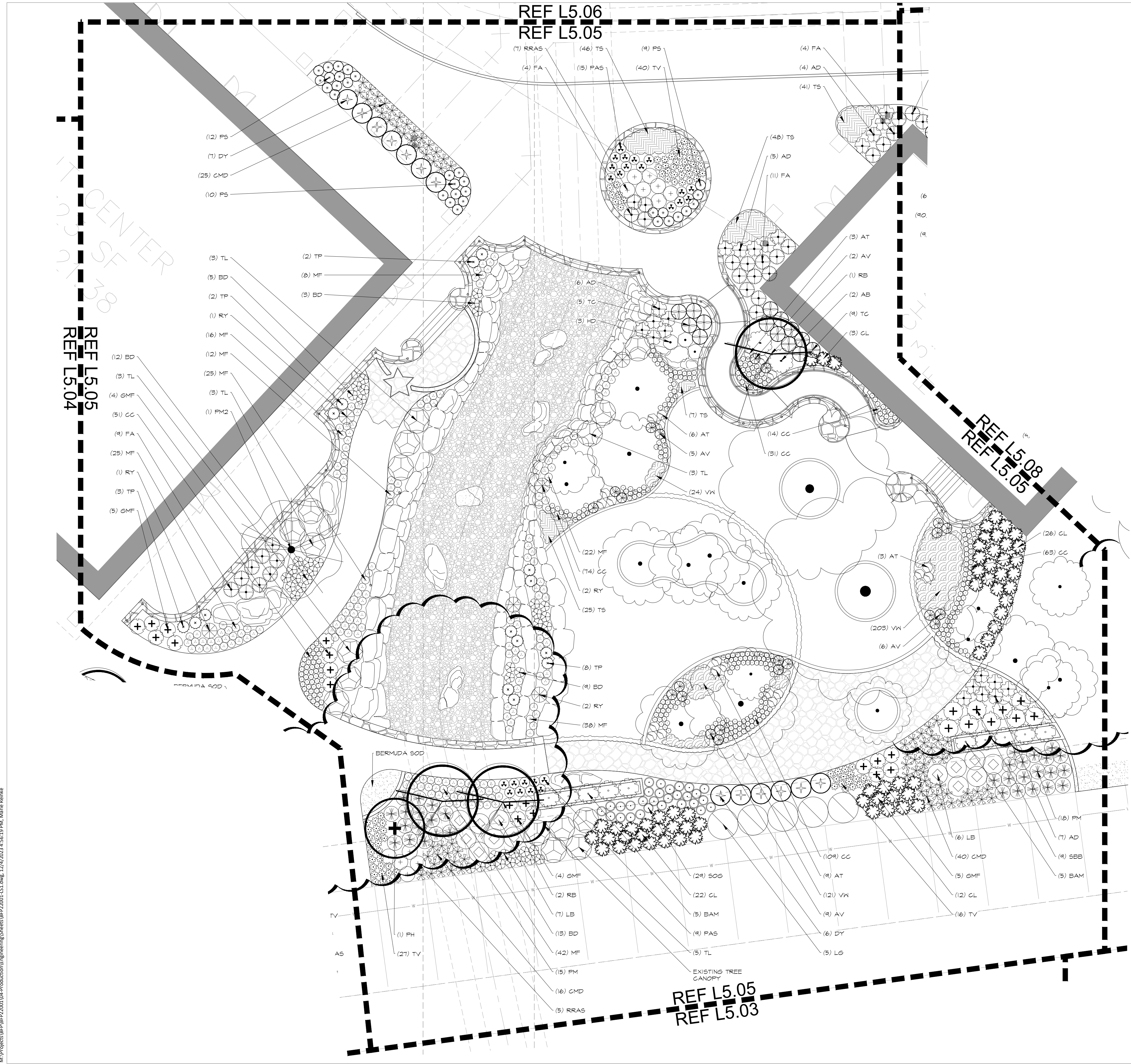
REF L5.02
REF L5.04

REF L5.06
REF L5.04

REF L5.05
REF L5.04

REF L5.04
REF L5.07

REF L5.04
REF L5.03




McAdams
 The John R. McAdams Company, Inc.
 111 Hillside Drive
 Lewisville, Texas 75057
 phone 972.436.9712
 fax 972.436.9715
 TBPE: 19762 TBPLS: 10194440
 www.mcadamsco.com

CLIENT
 BRYFAM PROPERTIES, LLC
 913 HAT CREEK COURT
 BARTONVILLE, TX 76226
 MARTYWBRYAN@GMAIL.COM
 972.819.5177



THE RESERVE AT MARTY B'S
 CONSTRUCTION PLANS
 1001 I.T. NEELY DRIVE
 TOWN OF BARTONVILLE, TX, 76226



REVISIONS

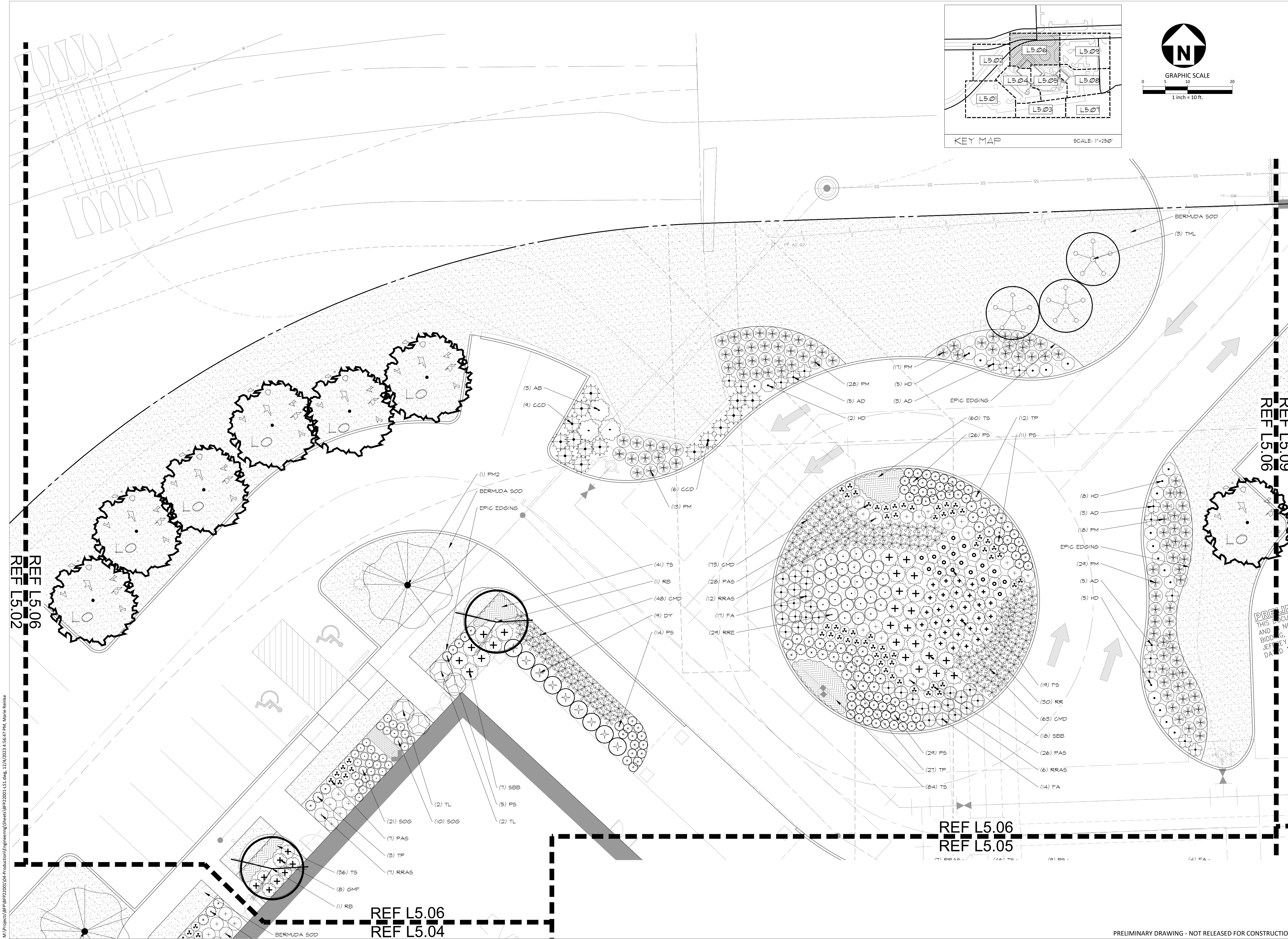
NO.	DATE	DESCRIPTION

PLAN INFORMATION

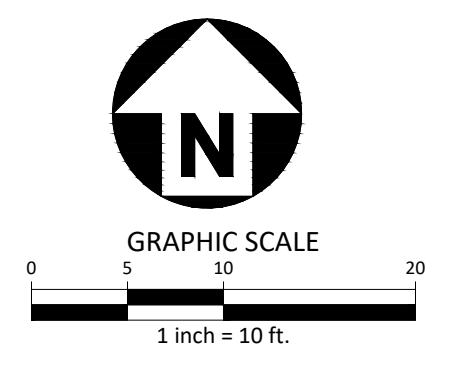
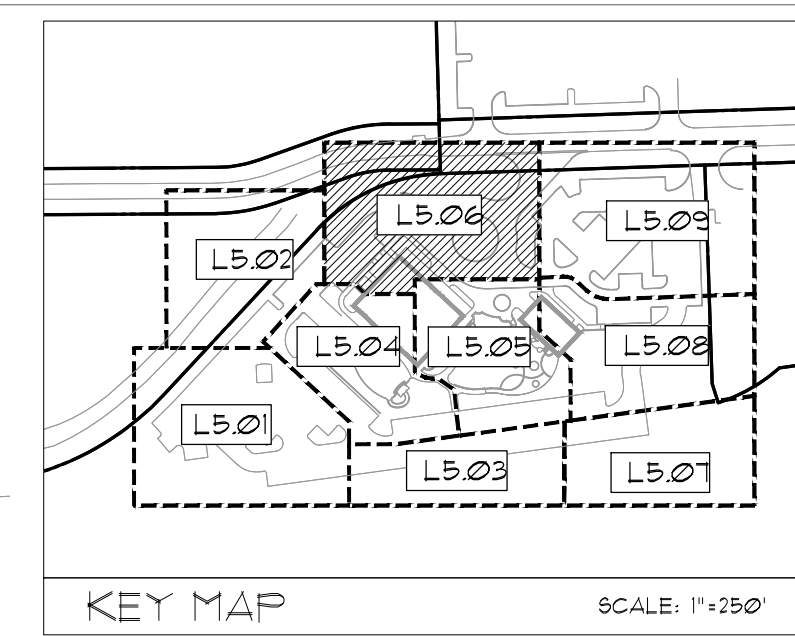
PROJECT NO.	BFP22001
FILENAME	BFP22001-LS1.DWG
CHECKED BY	JEB
DRAWN BY	MMR
SCALE	10 SCALE
DATE	10.2.2023

SHEET

LANDSCAPE PLAN
L5.05



M:\Projects\BFP22001\Production\Engineering\Sheets\BFP22001-LS1.dwg, 12/4/2023 4:56:47 PM, Marie Reinke



McADAMS
 The John R. McAdams Company, Inc.
 111 Hillside Drive
 Lewisville, Texas 75057
 phone 972.436.9712
 fax 972.436.9715
 TBPE: 19762 TBPLS: 10194440
 www.mcadamsco.com

CLIENT
 BRYFAM PROPERTIES, LLC
 913 HAT CREEK COURT
 BARTONVILLE, TX 76226
 MARTYWBRYAN@GMAIL.COM
 972.819.5177



THE RESERVE AT MARTY B'S
 CONSTRUCTION PLANS
 1001 I.T. NEELY DRIVE
 TOWN OF BARTONVILLE, TX, 76226

PRELIMINARY PLANS
 THIS DOCUMENT IS FOR INTERIM REVIEW
 AND IS NOT INTENDED FOR CONSTRUCTION,
 BIDDING, OR PERMIT PURPOSES.
 JEFFREY E. BENNETT LANDSCAPE ARCHITECT
 DATED 12/4/2023

REVISIONS

NO.	DATE	DESCRIPTION


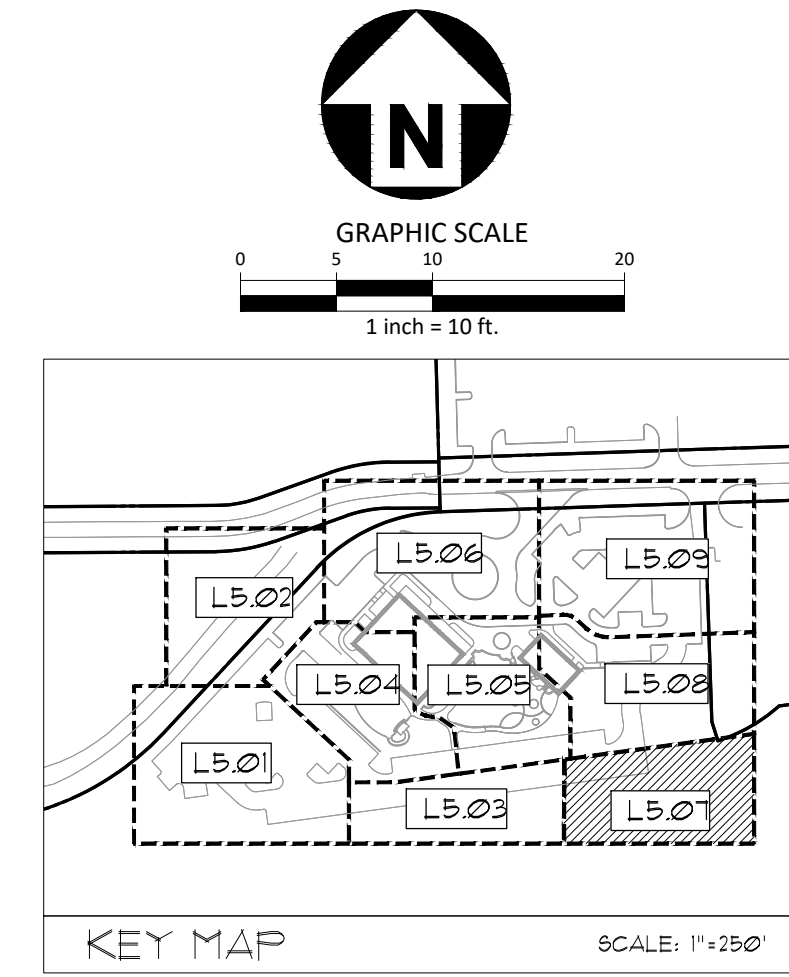
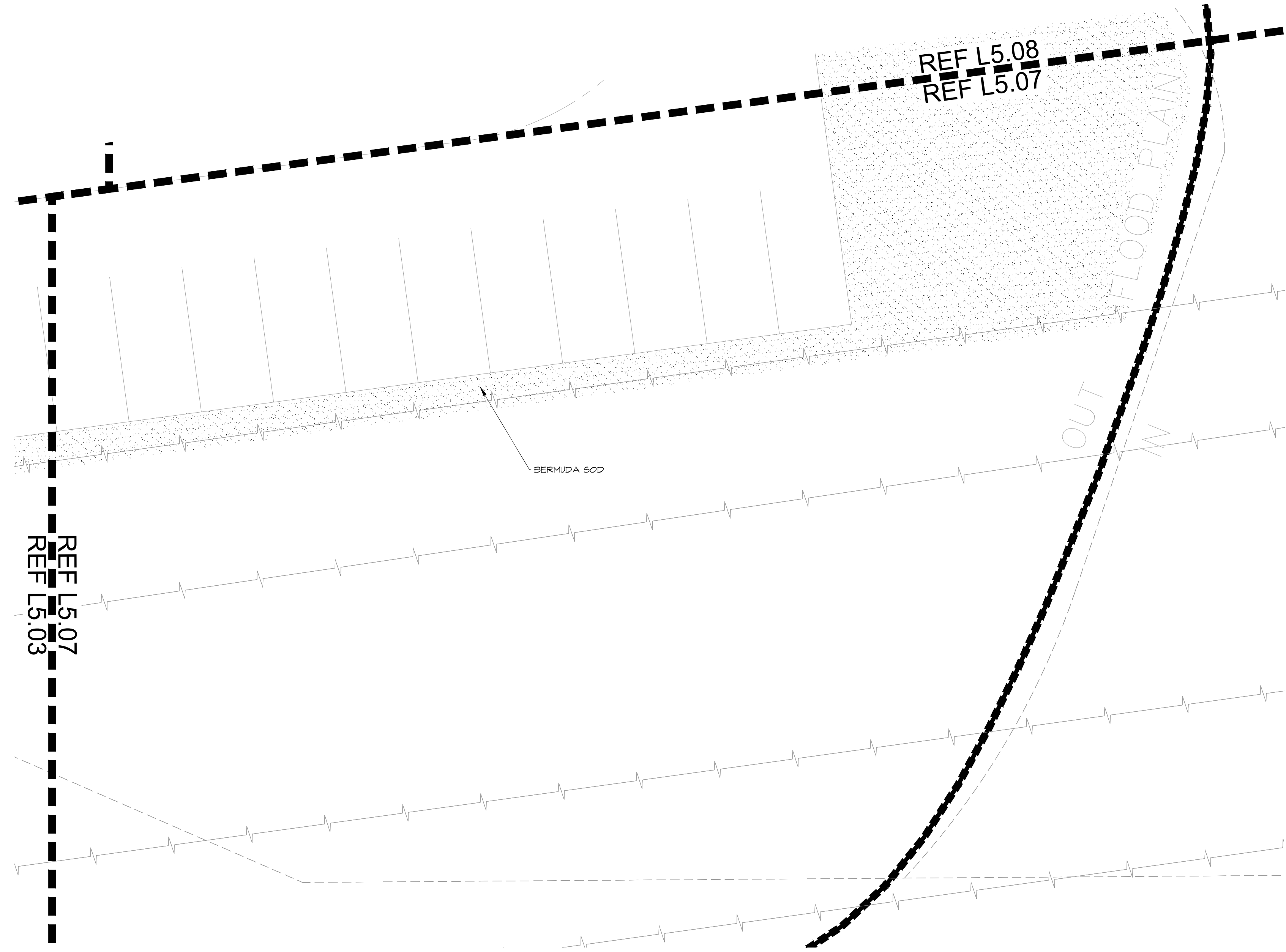
PLAN INFORMATION

PROJECT NO. BFP22001
 FILENAME BFP22001-LS1.DWG
 CHECKED BY JEB
 DRAWN BY MMR
 SCALE 10 SCALE
 DATE 10.2.2023

SHEET

LANDSCAPE PLAN
L5.06

M:\Projects\BFP\BFP22001\4-Production\Engineering\Sheets\BFP22001-LS1.dwg, 12/2/2023 4:57:10 PM, Marie Reinke



McADAMS

The John R. McAdams Company, Inc.
111 Hillside Drive
Lewisville, Texas 75057

phone 972.436.9712
fax 972.436.9715
TBPE: 19762 TBPLS: 10194440

www.mcadamsco.com

CLIENT

BRYFAM PROPERTIES, LLC
913 HAT CREEK COURT
BARTONVILLE, TX 76226
MARTYWBRYAN@GMAIL.COM
972.819.5177



THE RESERVE AT MARTY B'S
CONSTRUCTION PLANS
1001 I.T. NEELY DRIVE
TOWN OF BARTONVILLE, TX, 76226

PRELIMINARY DRAWING
THIS DOCUMENT IS FOR INTERIM REVIEW
AND IS NOT INTENDED FOR CONSTRUCTION,
BIDDING, OR PERMIT PURPOSES.
JEFFREY E. BENNETT LANDSCAPE ARCHITECT
DATED 12/4/2023



REVISIONS

NO.	DATE	DESCRIPTION
-----	------	-------------

PLAN INFORMATION

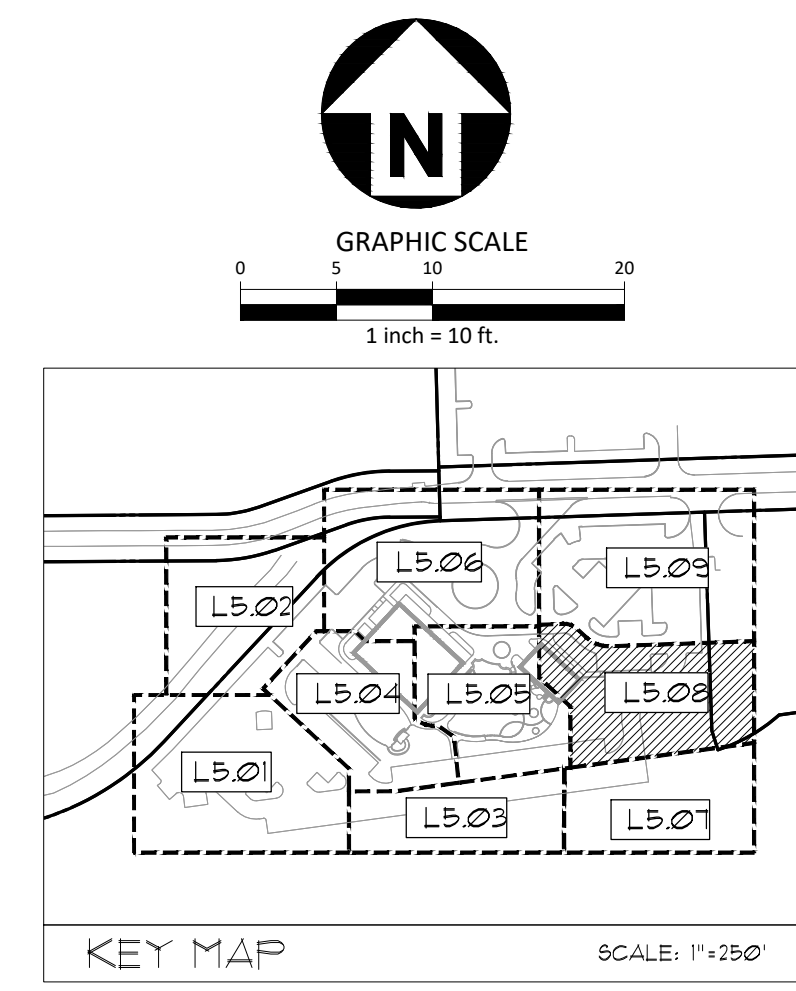
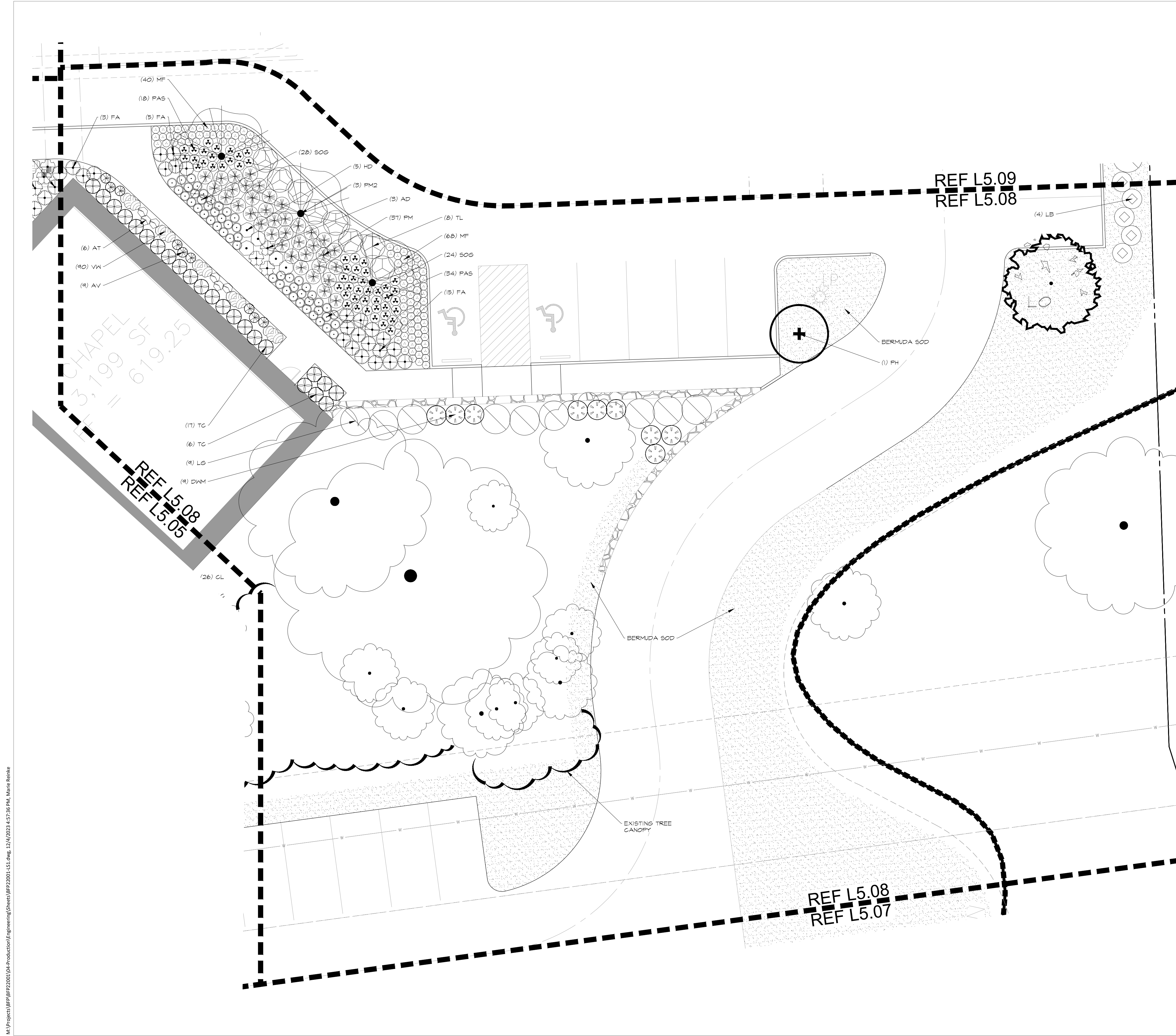
PROJECT NO.	BFP22001
FILENAME	BFP22001-LS1.DWG
CHECKED BY	JEB
DRAWN BY	MMR
SCALE	10 SCALE
DATE	10.2.2023

SHEET

LANDSCAPE PLAN

L5.07

PRELIMINARY DRAWING - NOT RELEASED FOR CONSTRUCTION



McADAMS
 The John R. McAdams Company, Inc.
 111 Hillside Drive
 Lewisville, Texas 75057
 phone 972.436.9712
 fax 972.436.9715
 TBPE: 19762 TBPLS: 10194440
 www.mcadamsco.com

CLIENT
 BRYFAM PROPERTIES, LLC
 913 HAT CREEK COURT
 BARTONVILLE, TX 76226
 MARTYWBRYAN@GMAIL.COM
 972.819.5177



THE RESERVE AT MARTY B'S
 CONSTRUCTION PLANS
 1001 I.T. NEELY DRIVE
 TOWN OF BARTONVILLE, TX, 76226

PRELIMINARY PLANS
 THIS DOCUMENT IS FOR INTERIM REVIEW
 AND IS NOT INTENDED FOR CONSTRUCTION,
 BIDDING, OR PERMIT PURPOSES.
 JEFFREY E. BENNETT LANDSCAPE ARCHITECT
 DATED 12/4/2023 TX # 2394

REVISIONS

NO.	DATE	DESCRIPTION

PLAN INFORMATION

PROJECT NO. BFP22001
 FILENAME BFP22001-LS1.DWG
 CHECKED BY JEB
 DRAWN BY MMR
 SCALE 10 SCALE
 DATE 10.2.2023


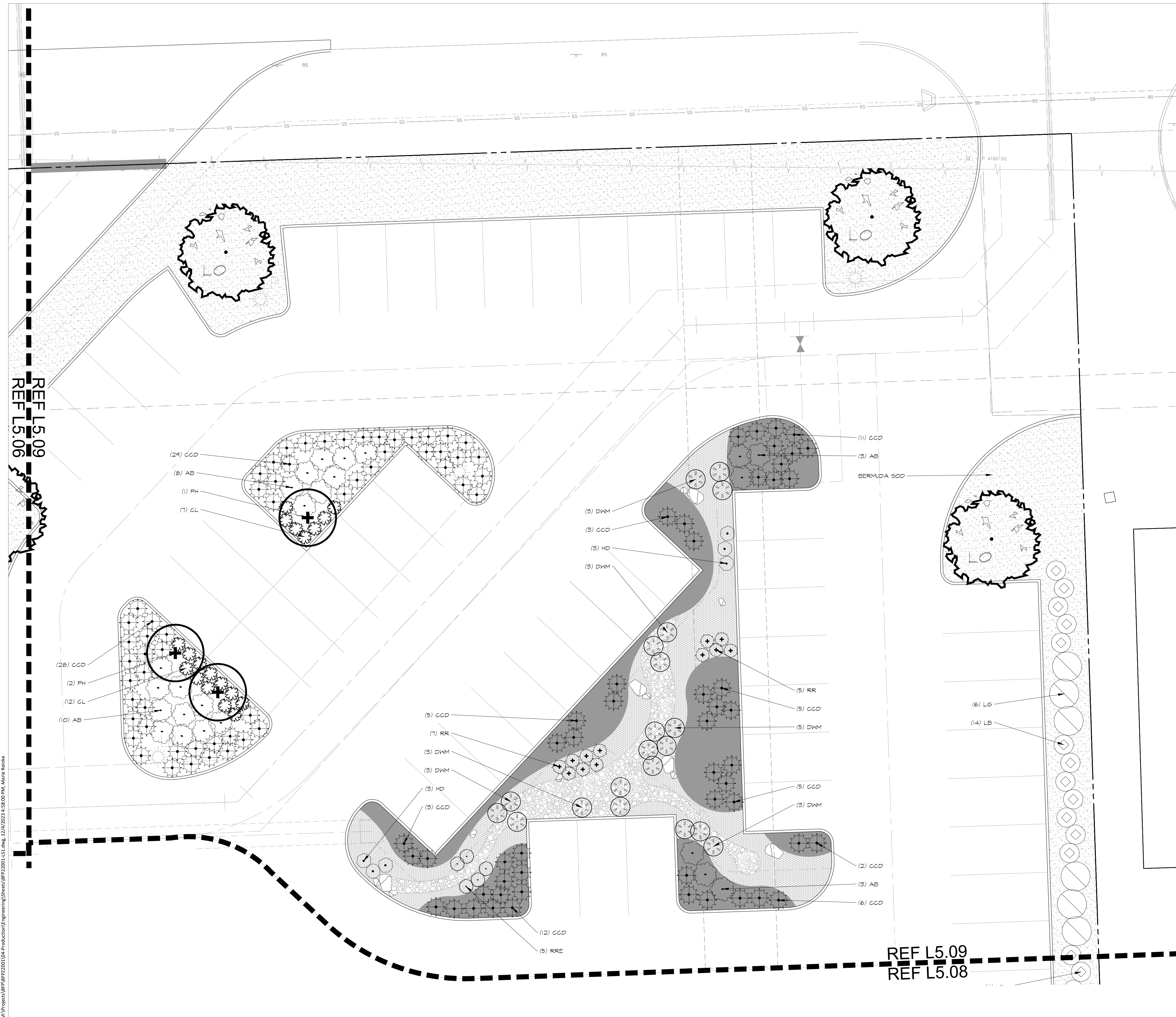
SHEET

LANDSCAPE PLAN

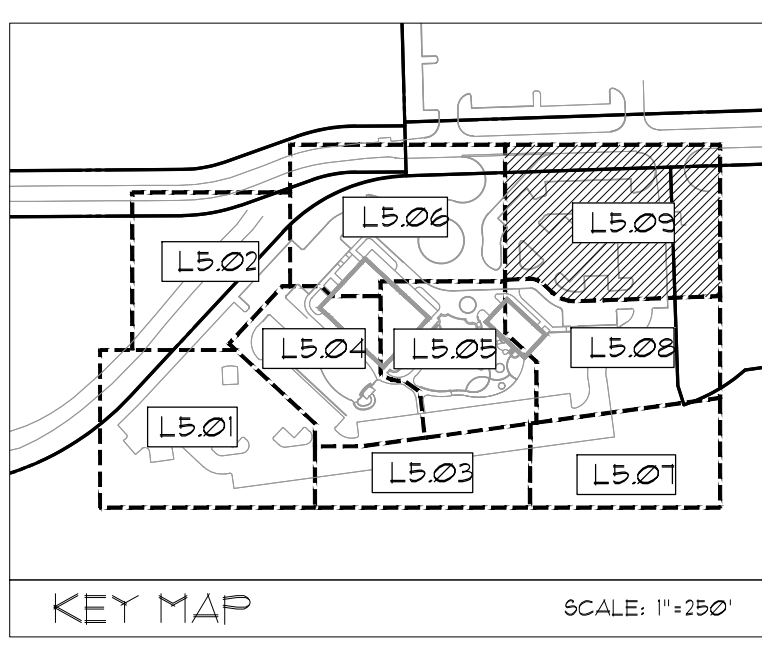
L5.08

M:\Projects\BFP22001\4-production\Engineering\Sheets\BFP22001-LS1.dwg, 12/4/2023 4:57:36 PM, Marie Reinke

PRELIMINARY DRAWING - NOT RELEASED FOR CONSTRUCTION




GRAPHIC SCALE
1 inch = 10 ft.



REF L5.09
REF L5.06

REF L5.09
REF L5.08



McADAMS

The John R. McAdams Company, Inc.
111 Hillside Drive
Lewisville, Texas 75057

phone 972.436.9712
fax 972.436.9715

TBPE: 19762 TBPLS: 10194440

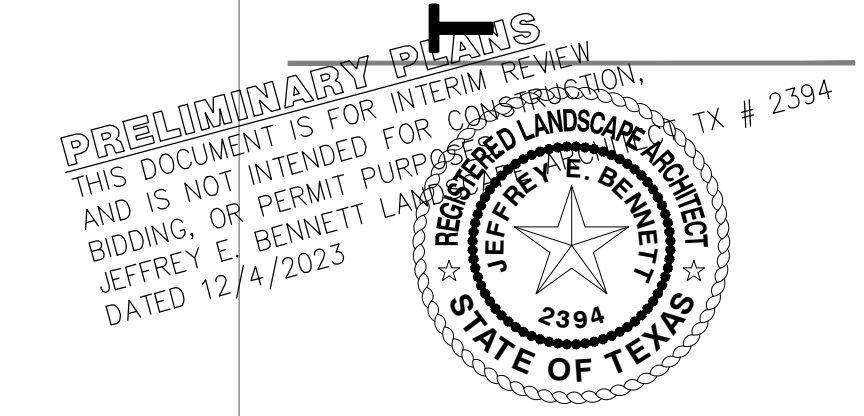
www.mcadamsco.com

CLIENT

BRYFAM PROPERTIES, LLC
913 HAT CREEK COURT
BARTONVILLE, TX 76226
MARTYWBRYAN@GMAIL.COM
972.819.5177



THE RESERVE AT MARTY B'S CONSTRUCTION PLANS 1001 I.T. NEELY DRIVE TOWN OF BARTONVILLE, TX, 76226



REVISIONS

NO.	DATE	DESCRIPTION
-----	------	-------------

PLAN INFORMATION

PROJECT NO. BFP22001
FILENAME BFP22001-LS1.DWG
CHECKED BY JEB
DRAWN BY MMR
SCALE 10 SCALE
DATE 10.2.2023

SHEET

LANDSCAPE PLAN

L5.09

M:\Projects\BFP\BFP22001\As-Production\Engineering\Sheets\BFP22001-LS1.dwg, 12/4/2023 4:38:00 PM, Marie Reinke

PRELIMINARY DRAWING - NOT RELEASED FOR CONSTRUCTION

PLANT SCHEDULE


SYMBOL	CODE	QTY	COMMON NAME	BOTANICAL NAME	CAL	HGT	REMARKS
TREES							
	LO	15	Southern Live Oak	Quercus virginiana	3"	10'-12'	PER PLAN
ORNAMENTAL TREES							
	RB	7	Eastern Redbud	Cercis canadensis	20 GAL	7'-8'	PER PLAN
	PH	18	Possumhaw Holly	Ilex decidua	20 GAL	7'-8'	PER PLAN
	PM2	12	Mexican Plum	Prunus mexicana	20 GAL	7'-8'	PER PLAN
	TML	9	Texas Mountain Laurel	Sophora secundiflora	20 GAL	7'-8'	PER PLAN
SYMBOL	CODE	QTY	COMMON NAME	BOTANICAL NAME	CONTAINER	HEIGHT	SPREAD
SHRUBS							
	FS	19	Flame Acanthus	Anisacanthus quadrifidus wrightii	3 gal	18"	3'-0"
	BAM	25	Golden Goddess Hedge Bamboo	Bambusa multiplex 'Golden Goddess'	3 gal		
	AB	29	American Beautyberry	Callicarpa americana	3 gal	36"	
	SBB	75	Southern Beeblossom	Gaura angustifolia	3 gal	24"	4'-0"
	RY	56	Red Yucca	Hesperaloe parviflora	3 gal	12"	3'-0"
	DY	73	Dwarf Yaupon	Ilex vomitoria 'Nana'	3 gal	18"	24"-28"
	LB	47	Texas Sage	Leucophyllum frutescens 'Bertstar Dwarf'	3 gal	18"	PER PLAN
	LG	36	Green Cloud Texas Sage	Leucophyllum frutescens 'Green Cloud'	3 gal	18"	PER PLAN
	TC	60	Turk's Cap	Malvastrum drummondii	3 gal	36"	4'-0"
	DWM	29	Dwarf Southern Wax Myrtle	Myrica pusilla	5 gal	36"	4'-0"
	RR	42	Rock Rose	Pavonia lasiopetala	3 gal	12"	PER PLAN
	RRE	34	Rock Rose 'Ellen's Legacy'	Pavonia lasiopetala	3 gal	18"	PER PLAN
	YC	21	Buckley's Yucca	Yucca constricta	3 gal		
ANNUALS/PERENNIALS							
	AT	27	Texas Gold Columbine	Aquilegia chrysantha hinckleyana 'Texas Gold'	3 gal		
	AV	31	European Columbine	Aquilegia vulgaris	3 gal	12"	
	TP	73	Texas Primrose	Calylophus drummondianus berlandieri	3 gal		
	CMD	310	Damanita	Chrysactinia mexicana	3 gal		
	GMF	39	Gregg's Mistflower	Conoclinium greggii	3 gal		
	TL	65	Texas Lantana	Lantana urticoides	3 gal		
	BD	60	Blackfoot Daisy	Melampodium leucanthum	1 gal	12"	24"o.c.
	AD	69	Augusta Duelberg Mealy Sage	Salvia farnacea 'Augusta Duelberg'	3 gal		
	HD	49	Henry Duelberg Mealy Sage	Salvia farnacea 'Henry Duelberg'	3 gal		
	PAS	189	Purple Autumn Sage	Salvia greggii 'Purple'	3 gal		
	RRAS	85	Radio Red Autumn Sage	Salvia greggii 'Radio Red'	3 gal		
	PS	151	Pink Skullcap	Scutellaria suffrutescens	1 gal	12"	24"o.c.
	FA	122	Fall Aster	Symphotrichum oblongifolium	3 gal		
	CCD	124	Copper Canyon Daisy	Tagetes lemmonii	3 gal		
BULBS							
	TV	217	Society Garlic	Tulbaghia violacea	3 gal		

GRASSES

	SOG	268	Side Oats Grama	Bouteloua curtipendula	3 gal	18"	2'-0"
	CC	342	Cherokee Sedge	Carex cherokeensis	3 gal	6"	12"
	CL	120	Inland Sea Oats	Chasmanthum latifolium	3 gal	12"	2'-0"
	PM	271	Pink Muhly	Muhlenbergia capillans	3 gal	18"	3'-0"
	MF	594	Mexican Feathergrass	Nassella tenuissima	3 gal	12"	2'-0"

SYMBOL

SYMBOL	CODE	QTY	COMMON NAME	BOTANICAL NAME	CONT	HEIGHT	SPREAD
GROUND COVERS							
	CYDA	34,047 sf	Bermuda 419	Cynodon dactylon	Sod		
	TS	534	Four Nerve Daisy	Tetraneuris scaposa	3 gal		
	VW	438	Missouri Violet	Viola missouriensis	3 gal		



McADAMS

The John R. McAdams Company, Inc.
111 Hillside Drive
Lewisville, Texas 75057

phone 972.436.9712
fax 972.436.9715
TBPE: 19762 TBPLS: 10194440

www.mcadamsco.com

CLIENT

BRYFAM PROPERTIES, LLC
913 HAT CREEK COURT
BARTONVILLE, TX 76226
MARTYWBRYAN@GMAIL.COM
972.819.5177



THE RESERVE AT MARTY B'S
CONSTRUCTION PLANS
1001 I.T. NEELY DRIVE
TOWN OF BARTONVILLE, TX, 76226

PRELIMINARY PLANS
THIS DOCUMENT IS FOR INTERIM REVIEW
AND IS NOT INTENDED FOR CONSTRUCTION,
BIDDING, OR PERMIT PURPOSES.
JEFFREY E. BENNETT LANDSCAPE ARCHITECT
DATED 12/4/2023



REVISIONS

NO.	DATE	DESCRIPTION
-----	------	-------------


PLAN INFORMATION

PROJECT NO. BFP22001
FILENAME BFP22001-LS1.DWG
CHECKED BY JEB
DRAWN BY MMR
SCALE #####
DATE 10.2.2023

SHEET

LANDSCAPE PLAN

L5.10



McADAMS

The John R. McAdams Company, Inc.
111 Hillside Drive
Lewisville, Texas 75057

phone 972.436.9712
fax 972.436.9715
TBPE: 19762 TBPLS: 10194440

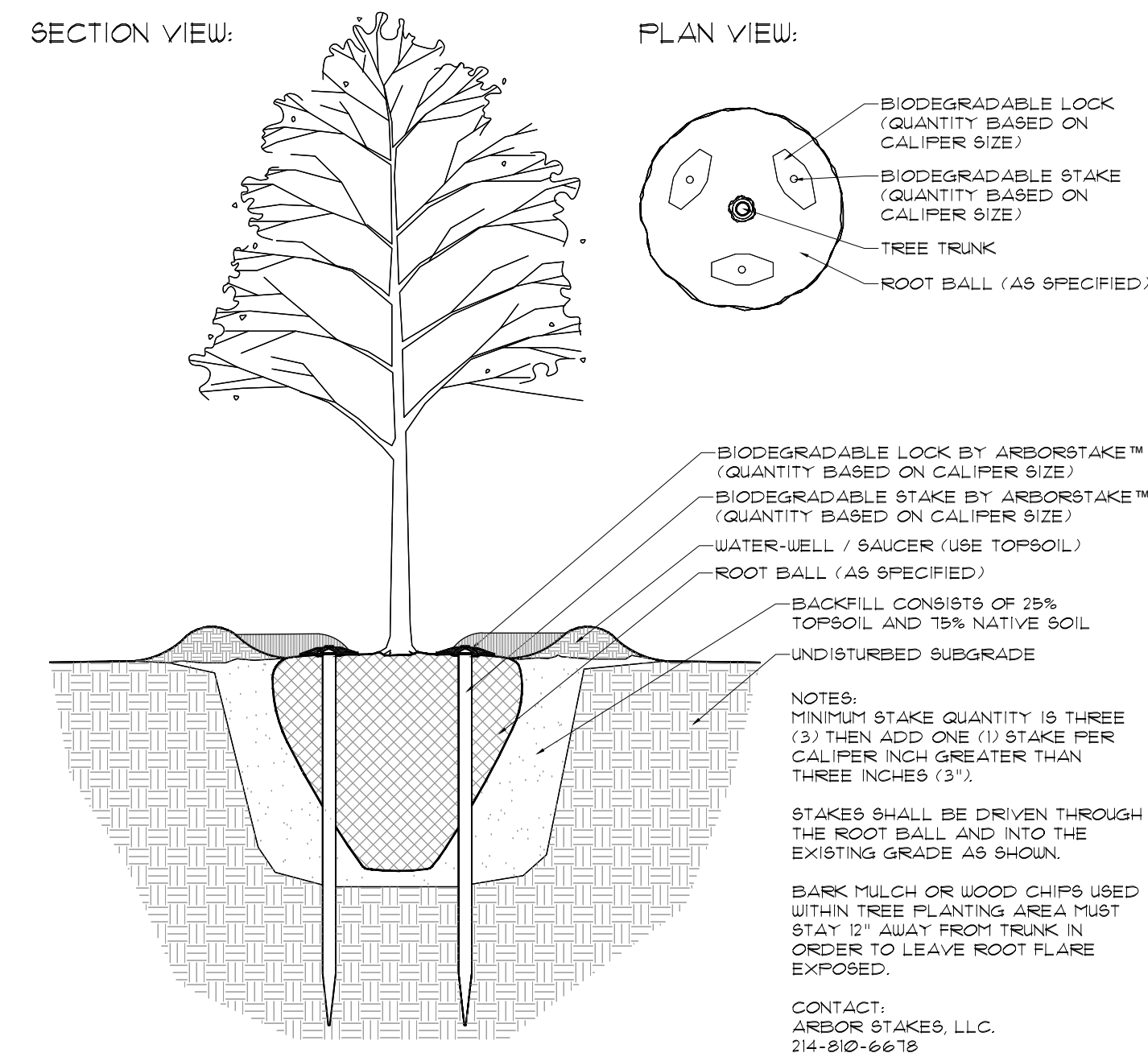
www.mcadamsco.com

CLIENT

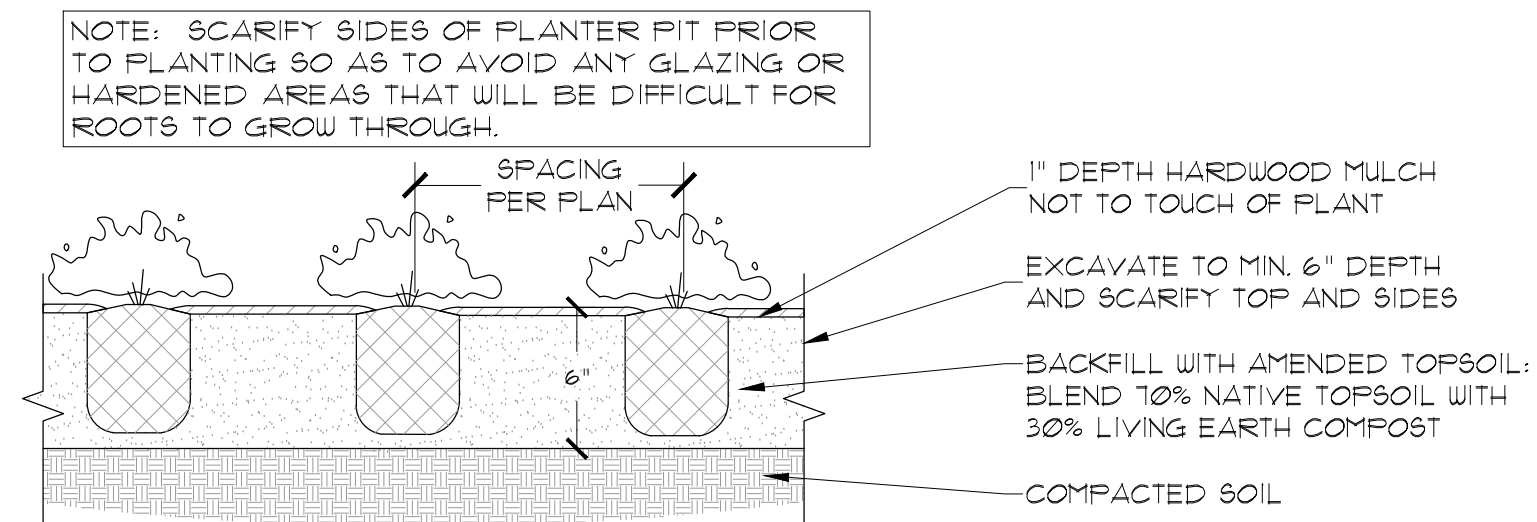
BRYFAM PROPERTIES, LLC
913 HAT CREEK COURT
BARTONVILLE, TX 76226
MARTYWBRYAN@GMAIL.COM
972.819.5177



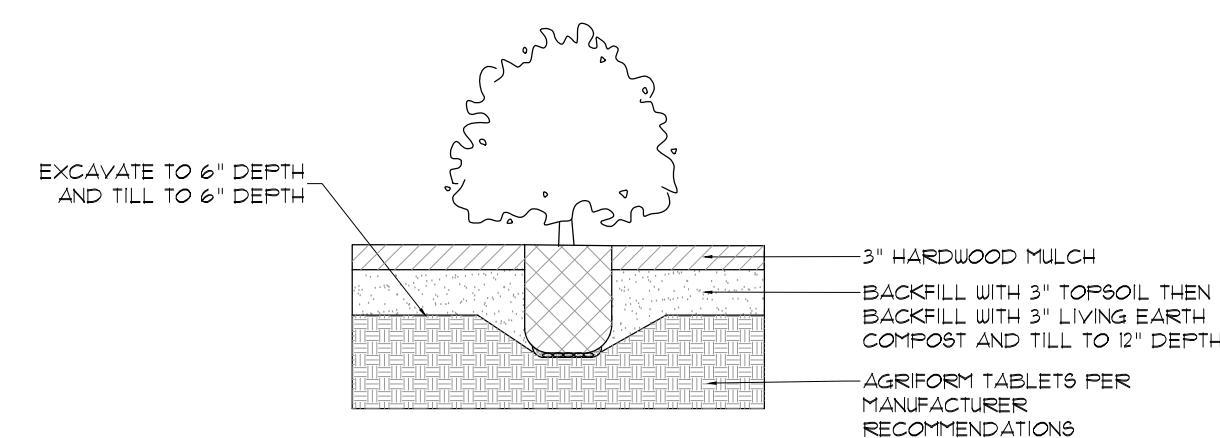
THE RESERVE AT MARTY B'S CONSTRUCTION PLANS 1001 I.T. NEELY DRIVE TOWN OF BARTONVILLE, TX, 76226



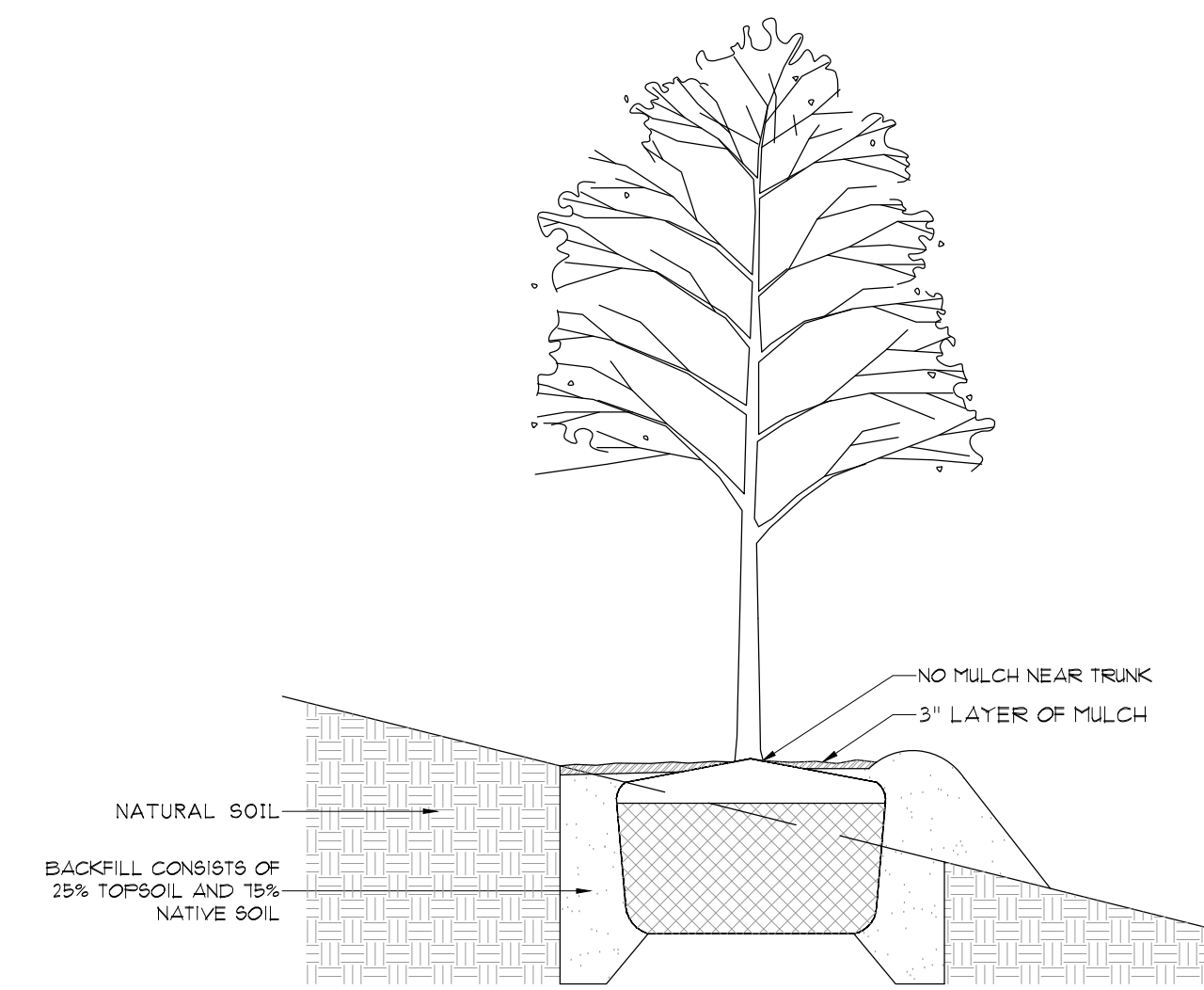
1. BELOWGROUND TREE STAKING DETAIL
1/4"=1'



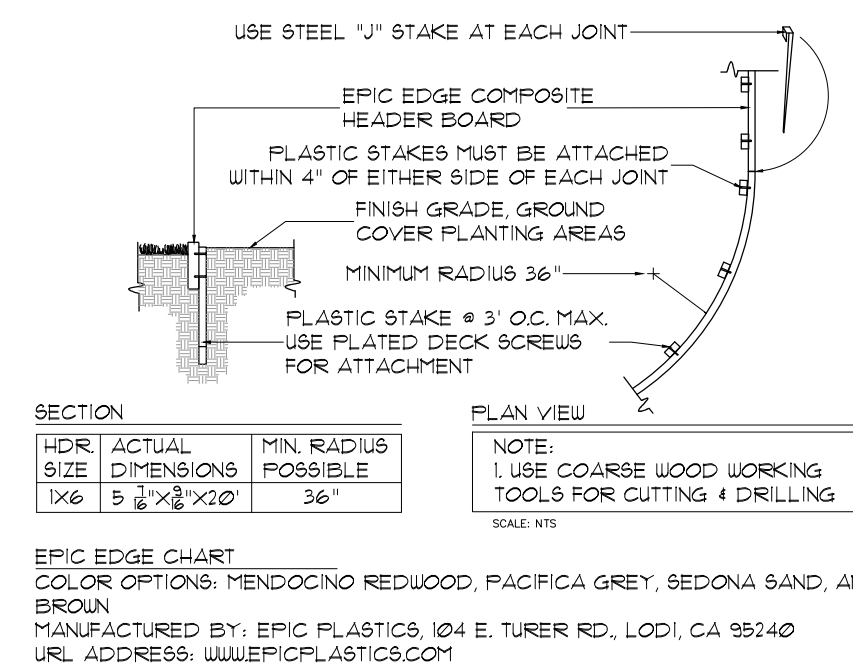
2. GROUNDCOVER PLANTING DETAIL
SCALE: NOT TO SCALE



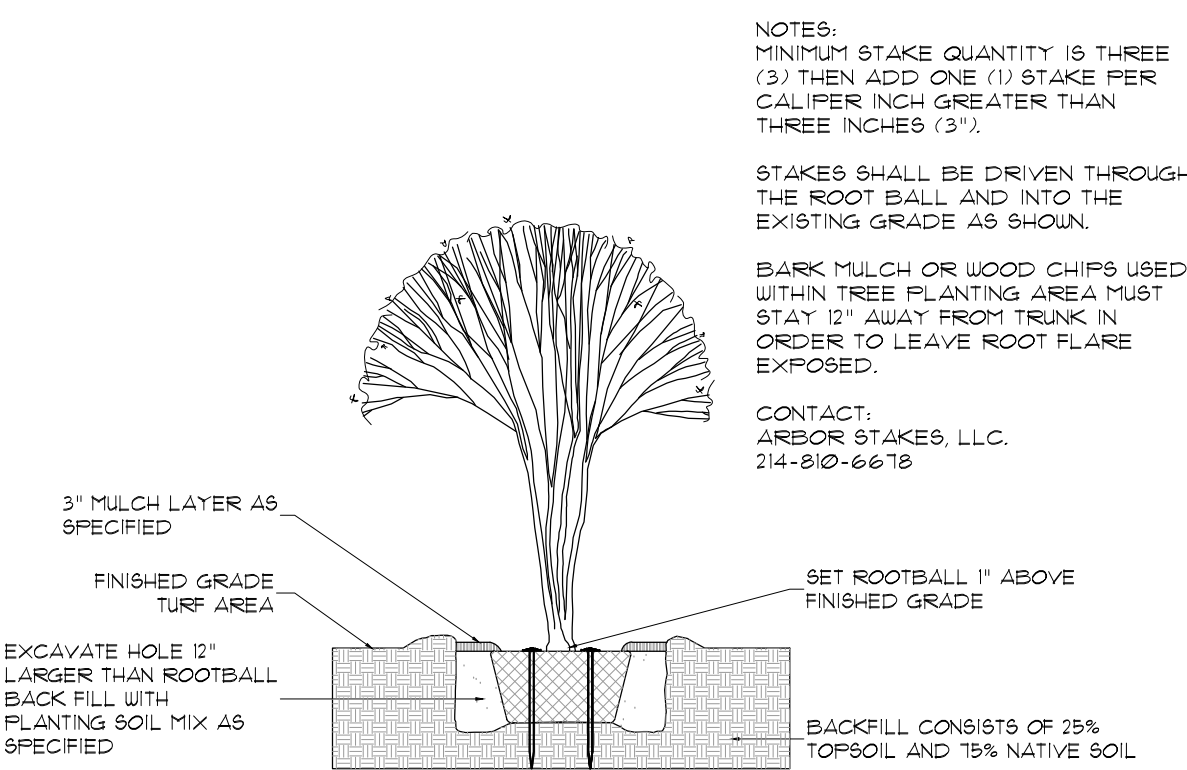
3. SHRUB PLANTING DETAIL
1/2"=1'




6. TREE PLANTING ON A SLOPE
1/4"=1'



4. EPIC EDGE COMPOSITE HEADER BOARD
NOTES



5. MULTI TRUNK TREE STAKING
1/4"=1'



REVISIONS

NO.	DATE	DESCRIPTION
-----	------	-------------


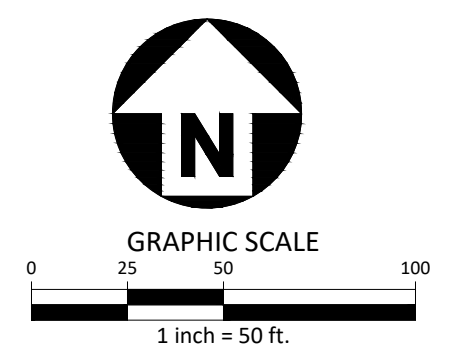
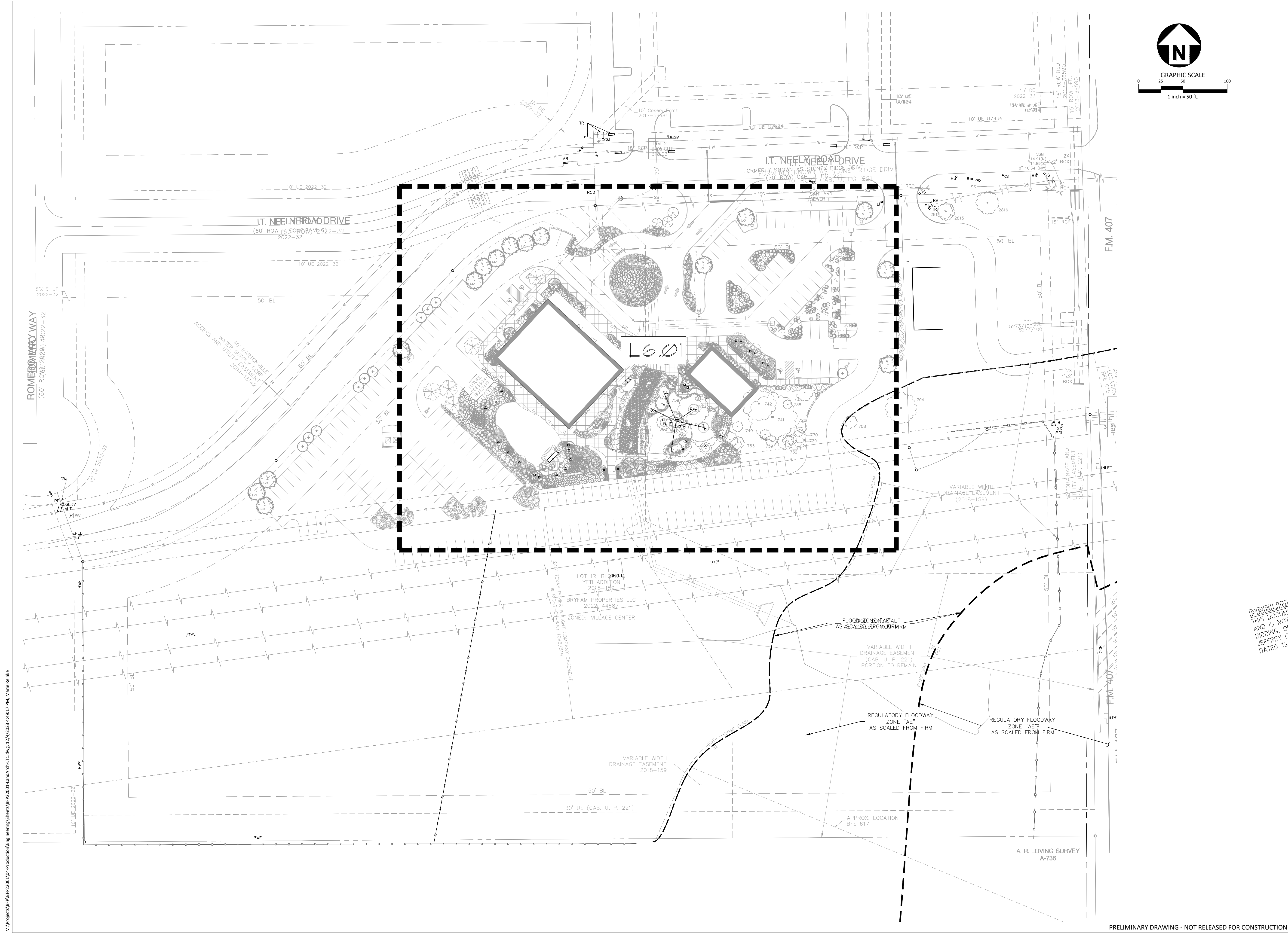
PLAN INFORMATION

PROJECT NO. BFP22001
 FILENAME BFP22001-LANDARCH-LD1.DWG
 CHECKED BY JEB
 DRAWN BY MMR
 SCALE AS SHOWN
 DATE 10.2.2023

SHEET

LANDSCAPE DETAILS

L5.11



McADAMS


The John R. McAdams Company, Inc.
 111 Hillside Drive
 Lewisville, Texas 75057
 phone 972.436.9712
 fax 972.436.9715
 TBPE: 19762 TBPLS: 10194440
 www.mcadamsco.com

CLIENT

BRYFAM PROPERTIES, LLC
 913 HAT CREEK COURT
 BARTONVILLE, TX 76226
 MARTYWBRYAN@GMAIL.COM
 972.819.5177



THE RESERVE AT MARTY B'S
CONSTRUCTION PLANS
 1001 I.T. NEELY DRIVE
 TOWN OF BARTONVILLE, TX, 76226



REVISIONS

NO.	DATE	DESCRIPTION

PLAN INFORMATION

PROJECT NO.	BFP22001
FILENAME	BFP22001-LANDARCH-LT1.DWG
CHECKED BY	JEB
DRAWN BY	MMR
SCALE	50 SCALE
DATE	10.2.2023

SHEET

LIGHTING PLAN

L6.00

M:\Projects\BFP\BFP22001\44-production\Engineering\Sheets\BFP22001-LandArch\LT1.dwg, 1/2/2023 4:49:17 PM, Marie Renke


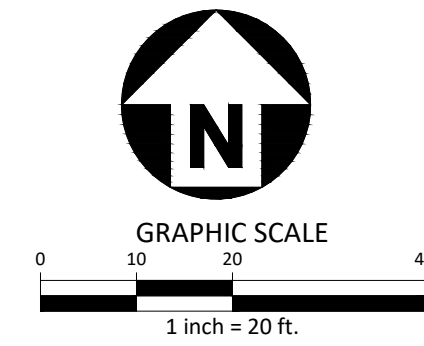
PRELIMINARY DRAWING - NOT RELEASED FOR CONSTRUCTION

THE RESERVE AT MARTY B'S
LIGHTING SCHEDULE

Luminaire Schedule

Symbol	Qty	Arrangement	Description
△	18	SINGLE	LANDSCAPE UP LIGHT - 120V LED LANDSCAPE BULLET
□	18	SINGLE	LANDSCAPE DOWN LIGHT - 120V LED LANDSCAPE BULLET
△	5	SINGLE	WALL MOUNTED LIGHT
—	8	SINGLE	STEP RISER LIGHT
○	2	SINGLE	OUTDOOR POST LANTERN
—	157 LF	SINGLE	FESTOON STRING LIGHTS

*BLACK FINISH



McADAMS

The John R. McAdams Company, Inc.
111 Hillside Drive
Lewisville, Texas 75057

phone 972.436.9712
fax 972.436.9715
TBPE: 19762 TBPLS: 10194440

www.mcadamsco.com


CLIENT

BRYFAM PROPERTIES, LLC
913 HAT CREEK COURT
BARTONVILLE, TX 76226
MARTYWBRYAN@GMAIL.COM
972.819.5177



THE RESERVE AT MARTY B'S

CONSTRUCTION PLANS
1001 I.T. NEELY DRIVE
TOWN OF BARTONVILLE, TX, 76226



REVISIONS

NO.	DATE	DESCRIPTION
-----	------	-------------

PLAN INFORMATION

PROJECT NO. BFP22001
FILENAME BFP22001-LANDARCH-LT1.DWG
CHECKED BY JEB
DRAWN BY MMR
SCALE 20 SCALE
DATE 10.2.2023

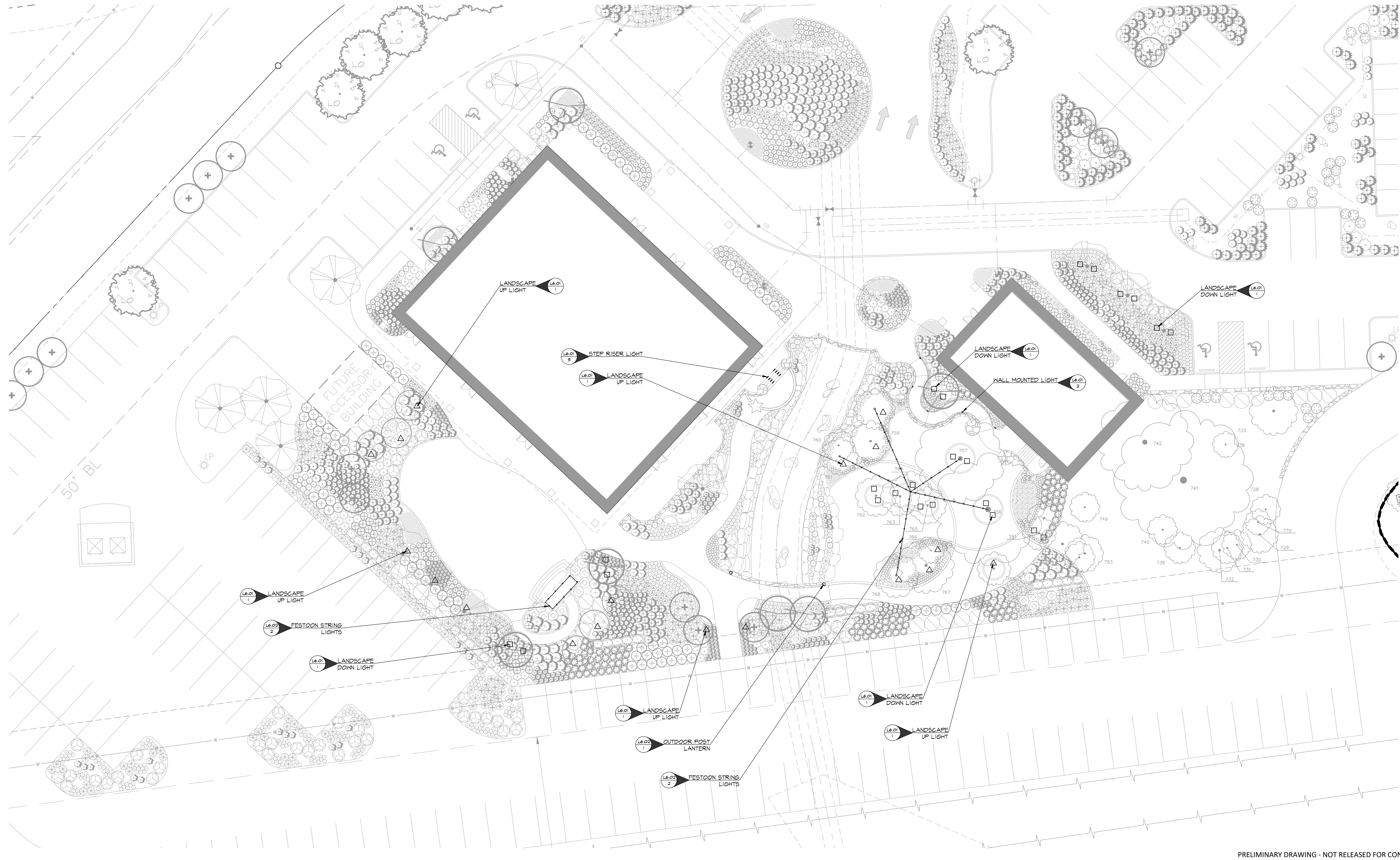
SHEET

LIGHTING PLAN

L6.01

PRELIMINARY DRAWING - NOT RELEASED FOR CONSTRUCTION

M:\Projects\BFP22001\44-production\Engineering\Sheets\BFP22001-LandArch\LT1.dwg, 12/4/2023 4:49:54 PM, Marie Renne





GM2 SERIES

Genesis Gen2 Medium 120V LED Landscape Bullet

Patent: D0648056



SERIES	HOUSING HEIGHT	LENGTH & WIDTH
GM2	4.1"	5.5" x 3.0"

LISTINGS - ETL listed for wet locations. Meets US and Canadian safety standards. 40°C to 50°C ambient operation.

WARRANTY - Techlight warrants the LED lighting Product(s) to be free from defects in material and workmanship for a period of three years for the LED Light Engines and LED Power Components, from the date of shipment. Ground mounted products that are provided standard with our proprietary E-Cool embedded joint to the application of a powdercoat finish will carry a full 13 year fresh warranty. Proper maintenance is required for full fresh warranty.

FEATURES & SPECIFICATIONS

APPLICATION - The Genesis Gen2 Medium 120V LED Landscape Bullet are the most versatile LED fixtures on the market today. Various beam spreads and wattages allow for a customized fresh to any property. The high end residential grade system was designed for 120V operation residential applications.

CONSTRUCTION - The die cast aluminum heat sink has 12 heat dissipating fins to maintain a cool operating LED for maximum life. The fins are independently approved to allow for unobstructed airflow. The fixture is designed to efficiently perform in any mounting orientation.

FINISH - A cathodic epoxy electrocoat primer or E-Coat is applied to all die cast aluminum components. E-Coating provides the ultimate in corrosion and chemical resistance, providing superior salt spray, humidity and cyclic corrosion endurance. After the E-Coat is applied a super durable polyester powder coat finish is electrostatically applied in our state of the art paint facility. Standard colors available: Black, Bronze, OD Green, White. Custom colors available upon request.

OPTICAL SYSTEM - Techlight's proprietary OptiSystem™ utilizes Each system is provided with a high performance convex lens that provides a beam spread that meets with beam center target beam spread. Lenses are field changeable. A 98% reflective UV stabilized specular reflector is included with each system. The convex lenses and shields are configured to ensure water runs off and debris is washed clear of the lens in an up light application. A variety of glass lens filters are available to help meet your specific lighting needs.

ELECTRICAL SYSTEM - NOTE: A Techlight Surge Protector must be incorporated into the LED system at the beginning of each circuit as a minimum. Failure to do so will void the system warranty. Fixture operates at 120V input voltage. Nominal open circuit current: 0.8 amps. A 17 watt LED source provides approximately 1000 (CRI) Lumens of light. System is compatible with the use of remote TRAC Controller.

MOUNTING - The die-cast aluminum mount is secured to the wall with stainless steel screws and is sealed with an integral o-ring. A 1/2" threaded knuckle is provided standard.

ORDERING INFORMATION
Choose the best size option for the appropriate beam configuration for your application and enter on the line above each fixture attribute. Accessories may be factory installed, depending on the particular accessory chosen, but still be ordered as a separate line item.

GM2	DISTRIBUTION	WATTAGE	COLOR TEMP	VOLTAGE	FINISH
FL - Flood Light	17 - 17W	27K - 2700K	120 - 120 VAC	BZ - Bronze	
SP - Spot Light		NW - Neutral White		BK - Black	
		WW - Warm White		ODG - OD Green	
		CRH - CRH		WH - White	
				SP - Special	

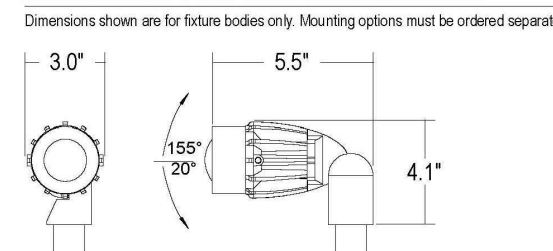
- ACCESSORIES** (Order as separate line item)
- SGM2DN60 Downlight Shield
 - SGM2UP30 Uplight Shield
 - SGM2TUBE Tube Shield
 - BO1GL Tee Base with Ground Lug
 - TLB020 1/2" Conical Base, OD Green
 - BO3 4" Round 2 Inck Cover
 - B16-12 Palm Tree Base with 12 Strip
 - TLBBJB Brass Junction Box
 - LMSB 20" x 2.5" Mounting Stake
 - LEDMPG12LENS Green Glass Lens (each)
 - LEDMB12LENS Blue Glass Lens (each)
 - TLHB00RCH Digital Timer
 - PL1613 16 Gauge 3 Strand Lead Wire
 - 100180 120-277V 18W Surge Protector
 - GM2CAPCVKFLDREFL 60° Flood OptiSystem™ Field Installable Flood Optic
 - GM2CAPSPVKTREFL 20° Spot OptiSystem™ Field Installable Spot Optic

NOTES
1 - Custom RAL color matching is available. Contact your sales representative for additional info.
2 - A Techlight Surge Protector must be incorporated into the LED system at the beginning of each circuit as a minimum. Failure to do so will void the system warranty.



GM2 Genesis Gen2 Medium 120V LED Landscape Bullet

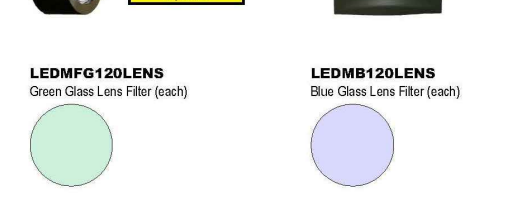
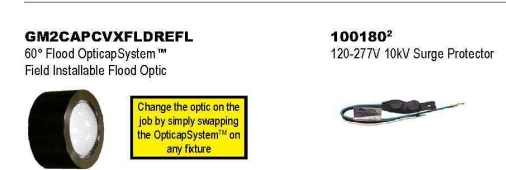
AVAILABLE FIXTURE DIMENSIONS



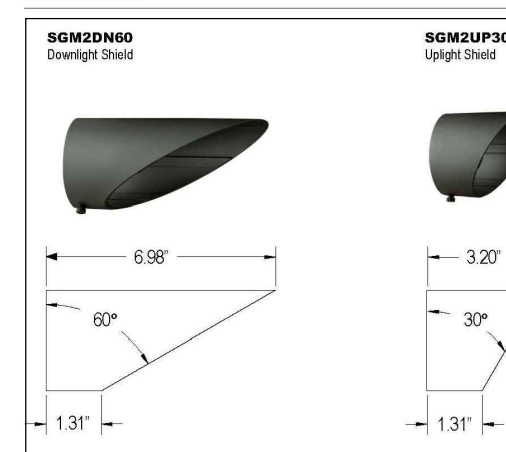
MOUNTING ACCESSORIES



ADDITIONAL FIXTURE ACCESSORIES



SHIELDS



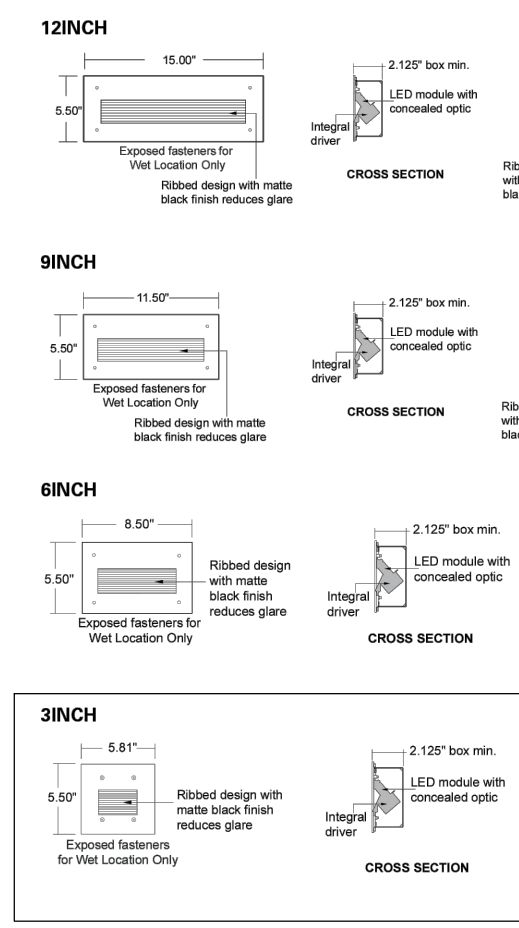
1. LANDSCAPE LIGHTING - UP & DOWN LIGHTS



HSL13 Static White and Static Color Step Light 13

- HIGHLIGHTS**
- Integral Driver
 - Long throw distribution
 - Standard 0-10V dimming option
 - Die-cast housing with solid aluminum, brass, or stainless steel faceplate
 - Wet location listed
 - Back Box provided by Hydrel or by others
 - Suitable for concrete pour if BB option is chosen or Steel City back box is used

DIMENSIONS



LUMEN PACKAGES

Distribution	Delivered Lumens	Input Watts	Lumens/Watt
3INCH	87	3	29
6INCH	194	5	39
9INCH	299	8	37
12INCH	386	11	35

© 2013-2023 Acuity Brands Lighting, Inc. • One Lithonia Way, Covington GA 30022
Phone: 800-705-SERV (7378) • www.hydrel.com

HSL13 | Rev: 11/13/23
Page 1 of 4



HSL13 STEP LIGHT | 2

ORDERING INFORMATION

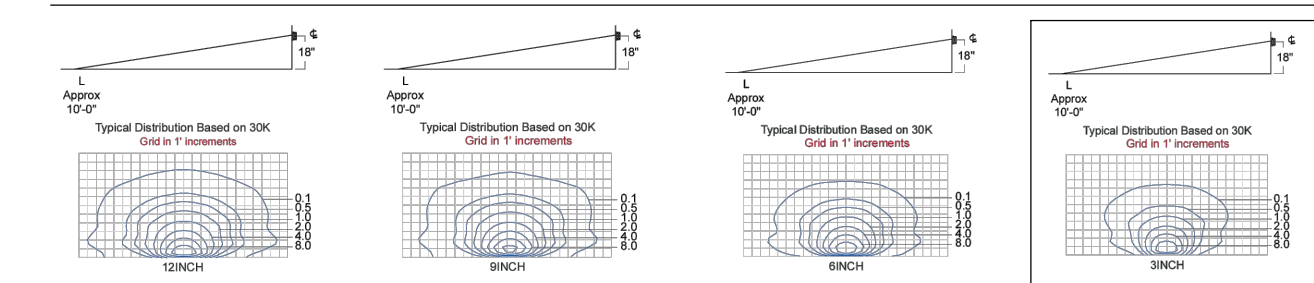
EXAMPLE: HSL13 3INCH LED 27K MVOLT L MINS BRB

Series*	Length*	Color*	Color Temperature*	Voltage*	Distribution*
HSL13 Step Light 13	3INCH 3" Nominal Length	LED	27K 2700K	AMBLV Amber Limited Wavelength 590nm	MVOLT Multi Volt 120V thru 277V
	6INCH 6" Nominal Length		30K 3000K	BLU Blue	L Long Throw
	9INCH 9" Nominal Length		35K 3500K	GRN Green	
	12INCH 12" Nominal Length		40K 4000K	RED Red	
			50K 5000K	CYN Cyan	
				ROO Red-Orange	

Dimming Option*	OPTION	Finish*
MINS Dimming Driver	BB Back Box	BRB Brushed Brass
	BP Back Plate	BPB Brushed Brass Paint
	BR Back Ring	BRB Brushed Stainless Steel
	LBPS Light Bronze Paint Smooth	
	PBR Polished Brass	
	PS Polished Stainless Steel	
	SGB Semi Gloss Black	
	SGW Semi Gloss White	
	CF Custom Finish	
	RALTD RAL Paint Finishes	

Note: * is a required field
RALTD for pricing only, replace with applicable RAL call out when ready to order. See the RALCOLORS for available options. It is recommended that Hydrel products only use textured paints.

PERFORMANCE DATA



Expected Life: Static White LED: L70 @ 60,000 hours
Static Color LED: L70 @ 60,000 hours

Lumen Multiplier Table for CCT

CCT	Multiplier
27K	0.863
30K	1.000
35K	1.218
40K	1.153
50K	1.208
AMBLV	0.338
RED	0.409
GREEN	0.202
BLUE	0.304

© 2013-2023 Acuity Brands Lighting, Inc. • One Lithonia Way, Covington GA 30022
Phone: 800-705-SERV (7378) • www.hydrel.com

HSL13 | Rev: 11/13/23
Page 2 of 4

MARKER

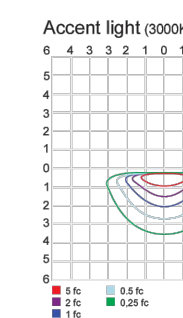
DIMENSIONS



PHOTOMETRIC DATA

Visit sistemalux.com for complete photometric data.

CCT (K)	CRI	LOAD (W)	OPTIC	LUMENS (lm)	EFFICACY (lm/W)	MAX CANDELA	MODELS
3000K	80	8.3W	Accent light	96	9	78	SB325W
4000K				104	12	84	SB325N



JP - RS Last update: January 05, 2022


Due to continuous improvements, the information herein may be changed without notice

8020 Boul. Bl Caumont, suite 100, Montreal (Quebec) Canada H2N 1W7, P: 514 523 1230 F: 514 523 6107 www.sistemalux.com

3. STEP RISER LIGHTS

NTS

PRELIMINARY DRAWING - NOT RELEASED FOR CONSTRUCTION



McAdams

The John R. McAdams Company, Inc.
111 Hillside Drive
Lewisville, Texas 75057

phone 972.436.9712
fax 972.436.9715
TBPE: 19762 TBPLS: 10194440


www.mcadamsco.com

CLIENT

BRYFAM PROPERTIES, LLC
913 HAT CREEK COURT
BARTONVILLE, TX 76226
MARTYWBRYAN@GMAIL.COM
972.819.5177



THE RESERVE AT MARTY B'S
CONSTRUCTION PLANS
1001 I.T. NEELY DRIVE
TOWN OF BARTONVILLE, TX, 76226



REVISIONS

NO.	DATE	DESCRIPTION

PLAN INFORMATION

PROJECT NO. BFP22001
FILENAME BFP22001-LANDARCH-LT1.DWG
CHECKED BY JEB
DRAWN BY MMR
SCALE AS SHOWN
DATE 10.2.2023

SHEET

LIGHTING DETAILS

L6.02

M:\Projects\BFP22001\44-Production\Engineering\Sheets\BFP22001-LandArch-LT1.dwg - 12/4/2023 4:50:00 PM, Marie Reinke

9865BK

FRENCH COUNTRY 3 LIGHT OUTDOOR POST LANTERN

Black
UPC: 841224009420

Available Finishes: BK (Black)



DIMENSIONS

Fixture Dimensions: 8"W x 21"H
Fixture Weight: 4 lbs.
Min. Hanging Height: 0"

LAMPING INFORMATION

Lamping: 3 - 60 Watt E12 Candelabra
No. of Sockets: 3
Max. Wattage Per Bulb: 60
Socket Base: Candelabra
Bulb Included: No
Recommended Bulb: B10
Voltage: 120V
UL Rating: UL listed. Rated for Wet locations.

GLASS DESCRIPTION

Clear Beveled Glass
Glass Dimensions: 6.25"W x 2.75"H
Glass Part #: G9865

SHIPPING INFORMATION

Carton Dimensions:
8.25"W x 17"H x 8.25"L
Carton Weight: 5.5 lbs.
Shipping Method: Standard Ground

ADDITIONAL INFORMATION

Fits 3 Post (sold separately).

Designed in Atlanta. Manufactured in China.

JOB/LOCATION: _____

QUANTITY: _____

NOTES: _____



5359 Rafe Banks Drive, Flowery Branch, GA, 30542
TF: 800.323.3257 | P: 770.965.7238 | F: 770.965.7254 | W: capitalightingfixture.com

Last updated: 12/21/2022

929902BK

OUTDOOR PIER MOUNT FLANGE

Black
UPC: 841740129640

Available Finishes: BK (Black) OZ (Oiled Bronze)



DIMENSIONS

Fixture Dimensions: 5.75"W x 3.5"H
Fixture Weight: 0.5 lbs.
Min. Hanging Height: 0"

SHIPPING INFORMATION

Carton Dimensions:
6.25"W x 4.25"H x 6.25"L
Carton Weight: 1 lbs.
Shipping Method: Standard Ground

Designed in Atlanta. Manufactured in China.

JOB/LOCATION: _____

QUANTITY: _____

NOTES: _____



5359 Rafe Banks Drive, Flowery Branch, GA, 30542
TF: 800.323.3257 | P: 770.965.7238 | F: 770.965.7254 | W: capitalightingfixture.com

Last updated: 12/21/2022

1. OUTDOOR POST LANTERN

NTS

LINEAR LIGHTING / LS2-M

AMERICAN LIGHTING

LIGHT STRING

Commercial Grade E26 Interconnectable Kits

Commercial E26 Medium base stringers are perfect for any outdoor patio or lighting display. Commercial grade stringers are weather resistant and designed for long term usage. Includes guy-wire loop for additional support for large spans or spaces. E26 base sockets are perfect for any standard LED or incandescent bulbs giving you the creative freedom for your lighting display.

- Great decorative lighting product for patios, gazebos, building outlines, event tents, and retail walkways
- Factory-molded, formulated PVC sockets on heavy-duty wire form a tight weather resistant seal around bulbs
- Suitable for indoor and outdoor commercial applications
- E26 Medium base decorative bulbs sold separately
- cTUVus Listed

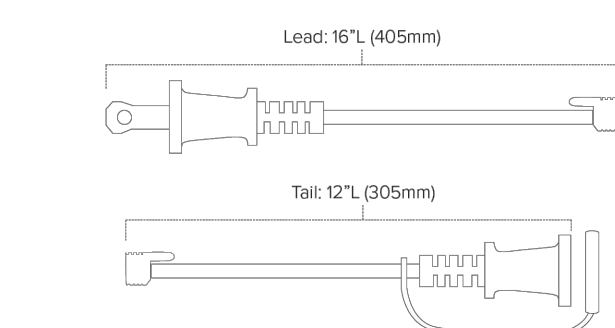
PROJECT: _____
TYPE: _____
LOCATION: _____
CATALOG NUMBER: _____



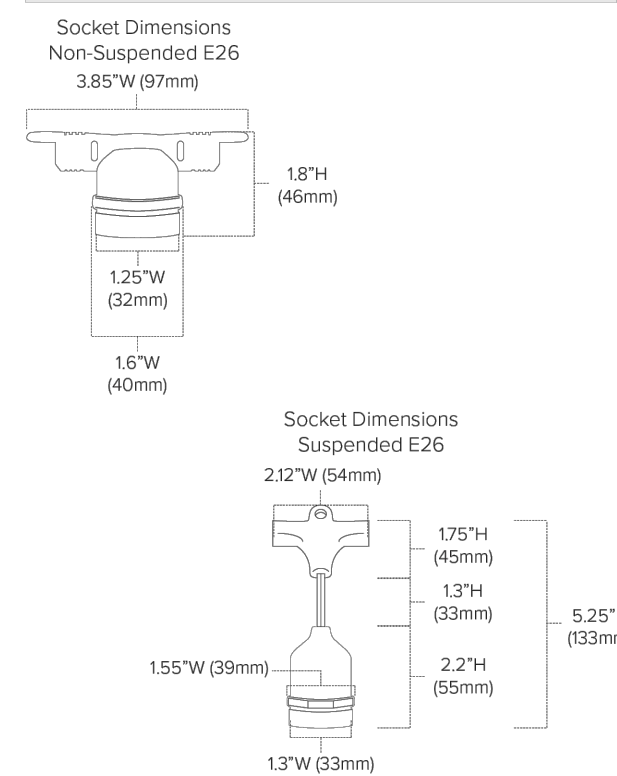
LS2-M SERIES QUICK SPECS

SERIES LS2-M
INPUT VOLTAGE 120V AC
WATTAGE 25W per socket
MAX RUN 1200W
CABLE TYPE 14AWG SJTW 2-Wire
SOCKET TYPE E26
SOCKET SPACING 24"
CUT INCREMENTS Field cuttable (Must be properly sealed)
IP RATING IP64 - Wet Location

RATING cTUVus Listed
LED Interconnectable kits are cTUVus Listed to UL standard UL2593 for wet location all year use. However safety rating is void if product is cut. Not intended for installation in ceilings, soffits, cabinets or other enclosed spaces.
Keep lamps at least 4.9mft away from pools and spas.



LS2-M SERIES QUICK DIMENSIONS



www.AmericanLighting.com Sales@AmericanLighting.com | Denver, CO | 800.880.1180 ©2022 American Lighting Inc. REV.2222

2. FESTOON STRING LIGHTS

NTS

259

LINEAR LIGHTING / STANDARD LED S14

PERFORMANT THROUGH LIGHTING SYSTEMS TASK LIGHTING DOWNLIGHTING LINEAR LIGHTING ARCHITECTURAL LIGHTING POWER SUPPLIES



Features

- Only 15 watts per bulb - 7 LED diodes per bulb with transparent faceted lens
- E26 nickel base with durable plastic lens cover resists breakage, corrosion, and fading
- Dimmable with most CL or TRIAC dimmers*
- Suitable for indoor/outdoor use
- Sold in boxes of 25 and cases of 250

Available CCT



3000K

Listing / Ratings

- Indoor/outdoor use

Standard LED S14

LED S14 lamps for direct replacement of 11W incandescent versions, saving 87% in running costs. For use with commercial grade light string (sold separately).

Technical Information

Series	S14-LED
Input Voltage	120V AC, 60Hz
Colors	3000K
Wattage	15W
IP Rating	IP45
Dimmable	10-100%*
Rating	Suitable for indoor/outdoor use
Rated Life	25,000 hrs


*Minimum loads will apply

Ordering Information

S14-LED-WW	Transparent / Warm White 3000K / 34lm
-------------------	---------------------------------------

AMERICAN LIGHTING

www.AmericanLighting.com



McADAMS

The John R. McAdams Company, Inc.
111 Hillside Drive
Lewisville, Texas 75057

phone 972.436.9712

fax 972.436.9715

TBPE: 19762 TBPLS: 10194440

www.mcadamsco.com

CLIENT

BRYFAM PROPERTIES, LLC
913 HAT CREEK COURT
BARTONVILLE, TX 76226
MARTYWBRYAN@GMAIL.COM
972.819.5177



THE RESERVE AT MARTY B'S
CONSTRUCTION PLANS
1001 I.T. NEELY DRIVE
TOWN OF BARTONVILLE, TX, 76226

PRELIMINARY PLANS
THIS DOCUMENT IS FOR INTERIM REVIEW
AND IS NOT INTENDED FOR CONSTRUCTION,
BIDDING, OR PERMIT PURPOSES.
JEFFREY E. BENNETT LANDSCAPE ARCHITECT
DATED 12/4/2023 TX # 2394



REVISIONS

NO.	DATE	DESCRIPTION
-----	------	-------------

PLAN INFORMATION

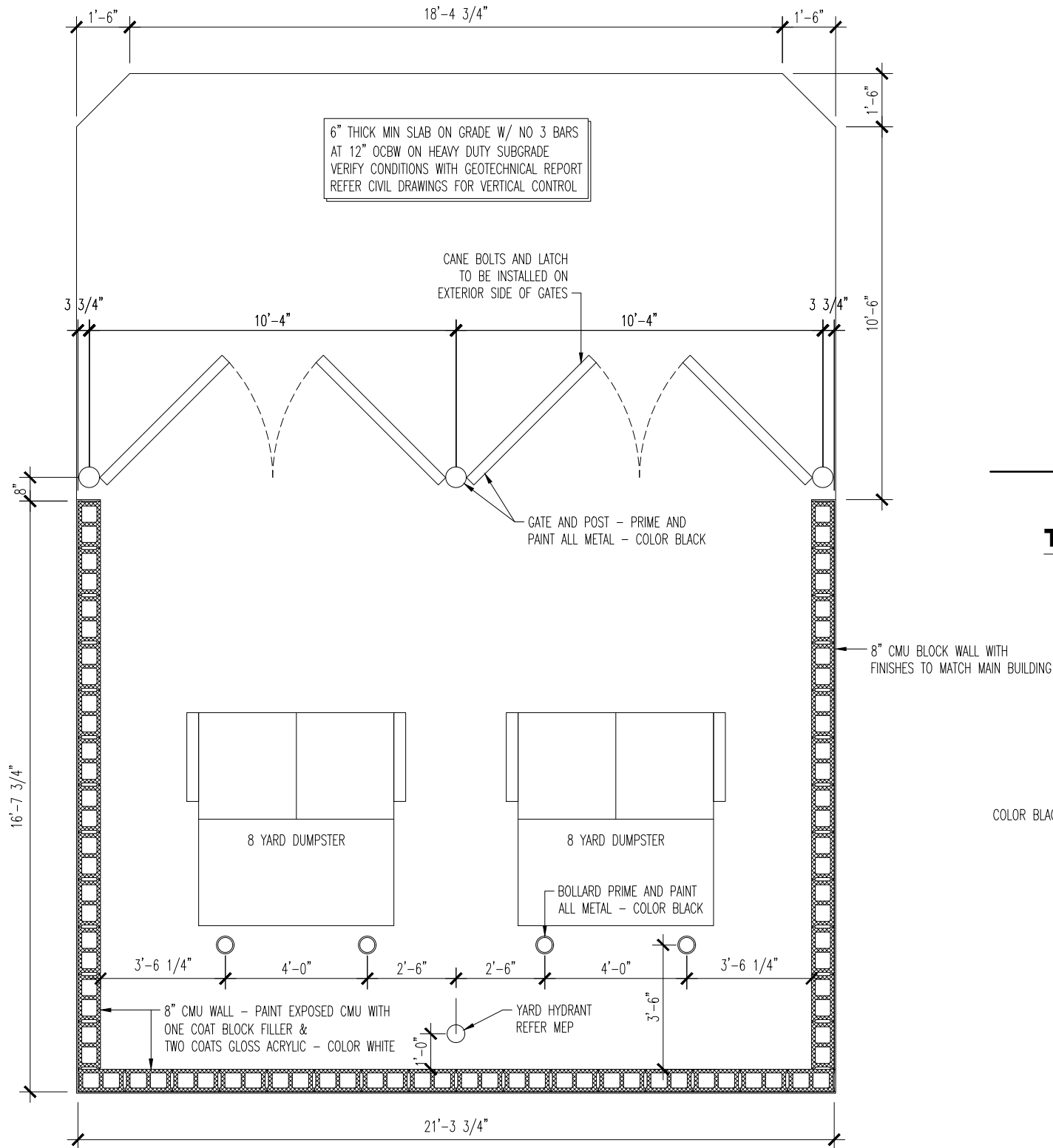
PROJECT NO.	BFP22001
FILENAME	BFP22001-LANDARCH-LT1.DWG
CHECKED BY	JEB
DRAWN BY	MMR
SCALE	AS SHOWN
DATE	10.2.2023

SHEET

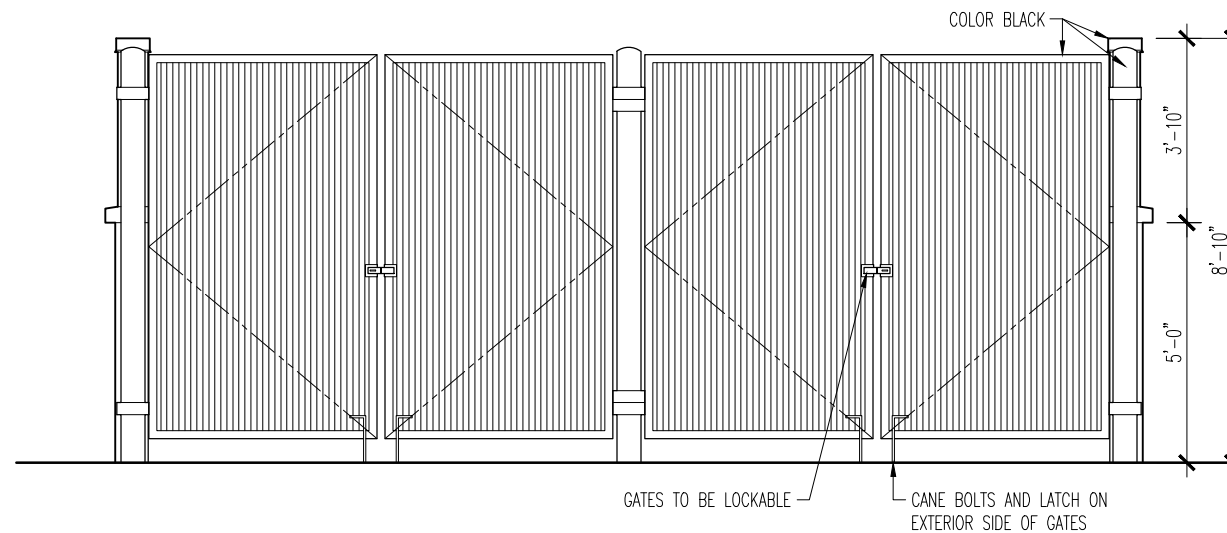
LIGHTING DETAILS

L6.03

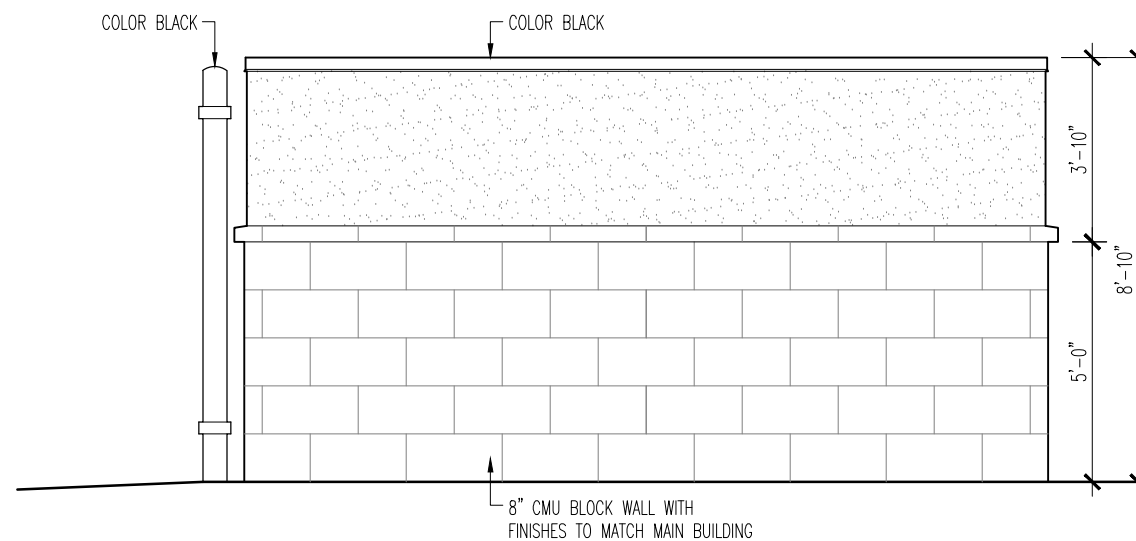
PRELIMINARY DRAWING - NOT RELEASED FOR CONSTRUCTION



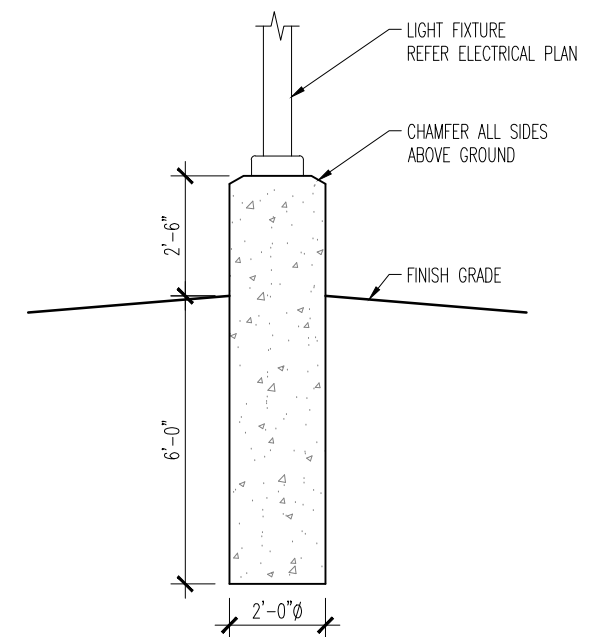
TRASH ENCLOSURE - PLAN VIEW



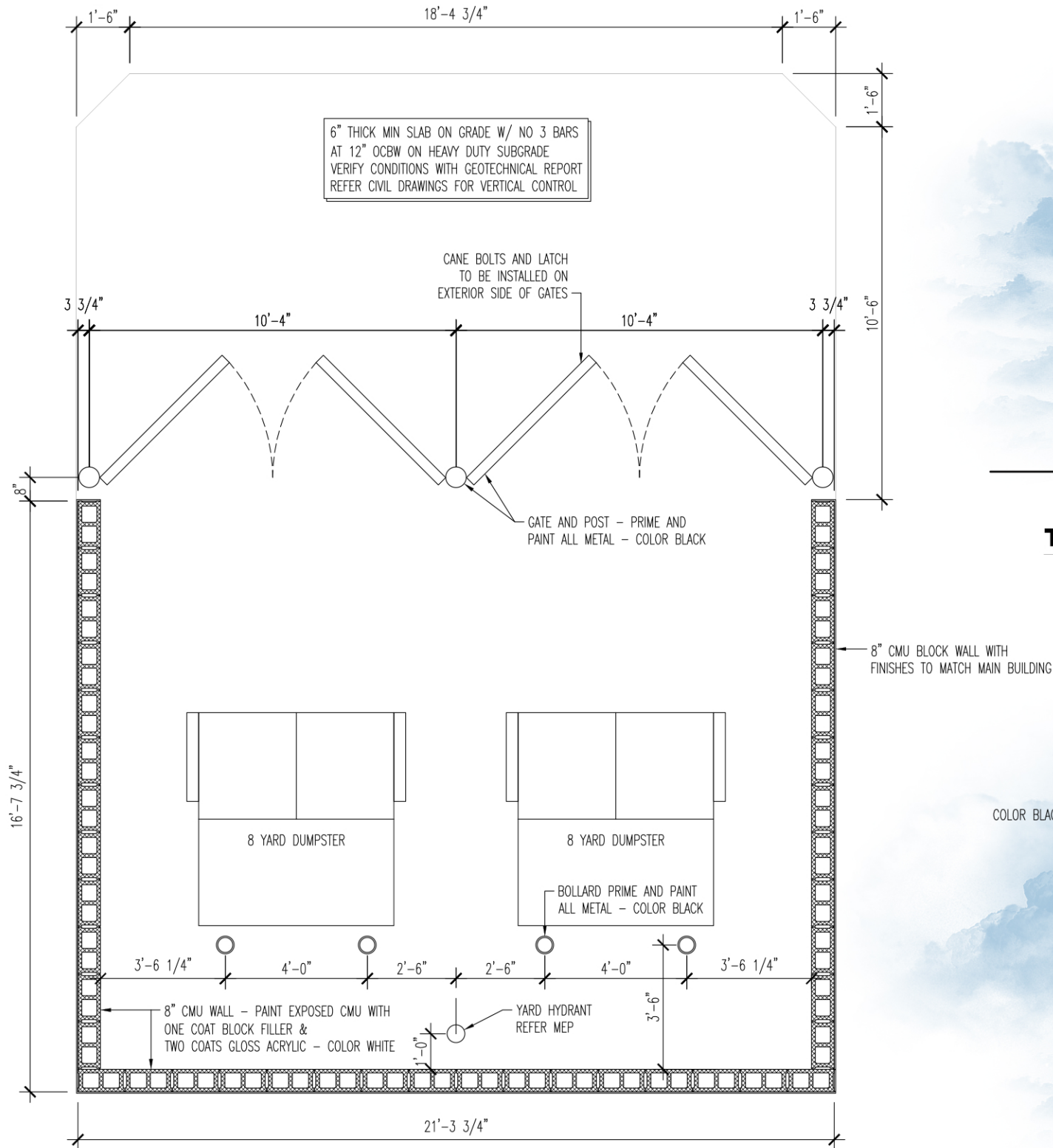
TRASH ENCLOSURE - ELEVATION



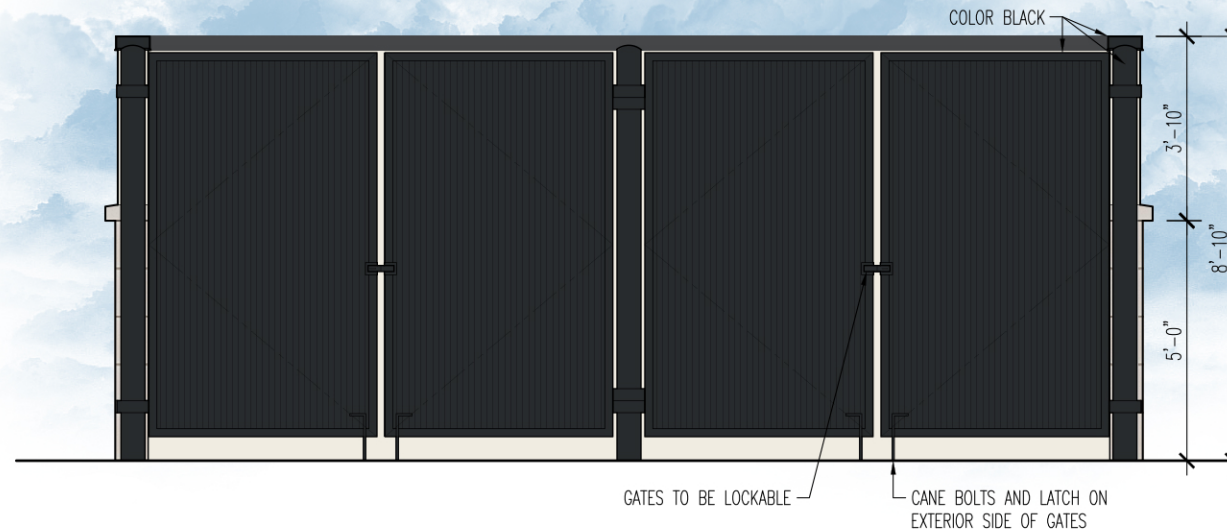
TRASH ENCLOSURE - ELEVATION



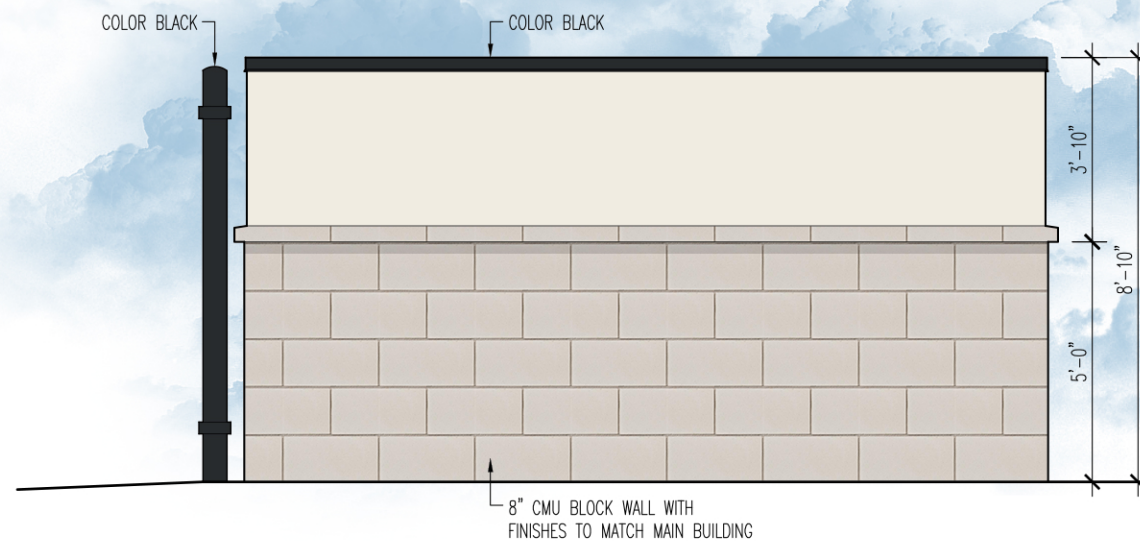
LIGHT POLE BASE



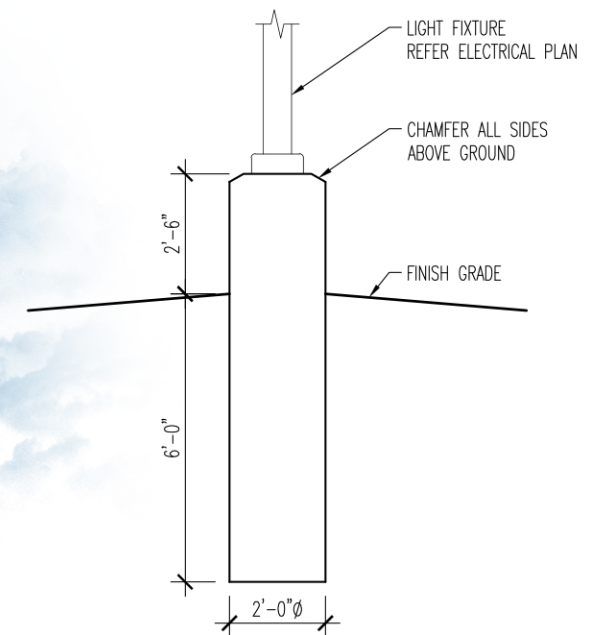
TRASH ENCLOSURE - PLAN VIEW



TRASH ENCLOSURE - ELEVATION




TRASH ENCLOSURE - ELEVATION



LIGHT POLE BASE



FRONT ELEVATION




STUCCO:
SW 7551 "Greek Villa"



METAL ROOF:
Berridge "Matte Black"




STONE:
Eldorado Stone
Stacked "Daybreak"



CAST STONE:
Arriscraft "Limestone"



SIDE ELEVATION




STUCCO:
SW 7551 "Greek Villa"




METAL ROOF:
Berridge "Matte Black"




STONE:
Eldorado Stone
Stacked "Daybreak"



CAST STONE:
Arriscraft "Limestone"



REAR ELEVATION



STUCCO:
SW 7551 "Greek Villa"



METAL ROOF:
Berridge "Matte Black"




STONE:
Eldorado Stone
Stacked "Daybreak"



CAST STONE:
Arriscraft "Limestone"



SIDE ELEVATION (TOWARD EVENT CENTER)




STUCCO:
SW 7551 "Greek Villa"




METAL ROOF:
Berridge "Matte Black"




STONE:
Eldorado Stone
Stacked "Daybreak"



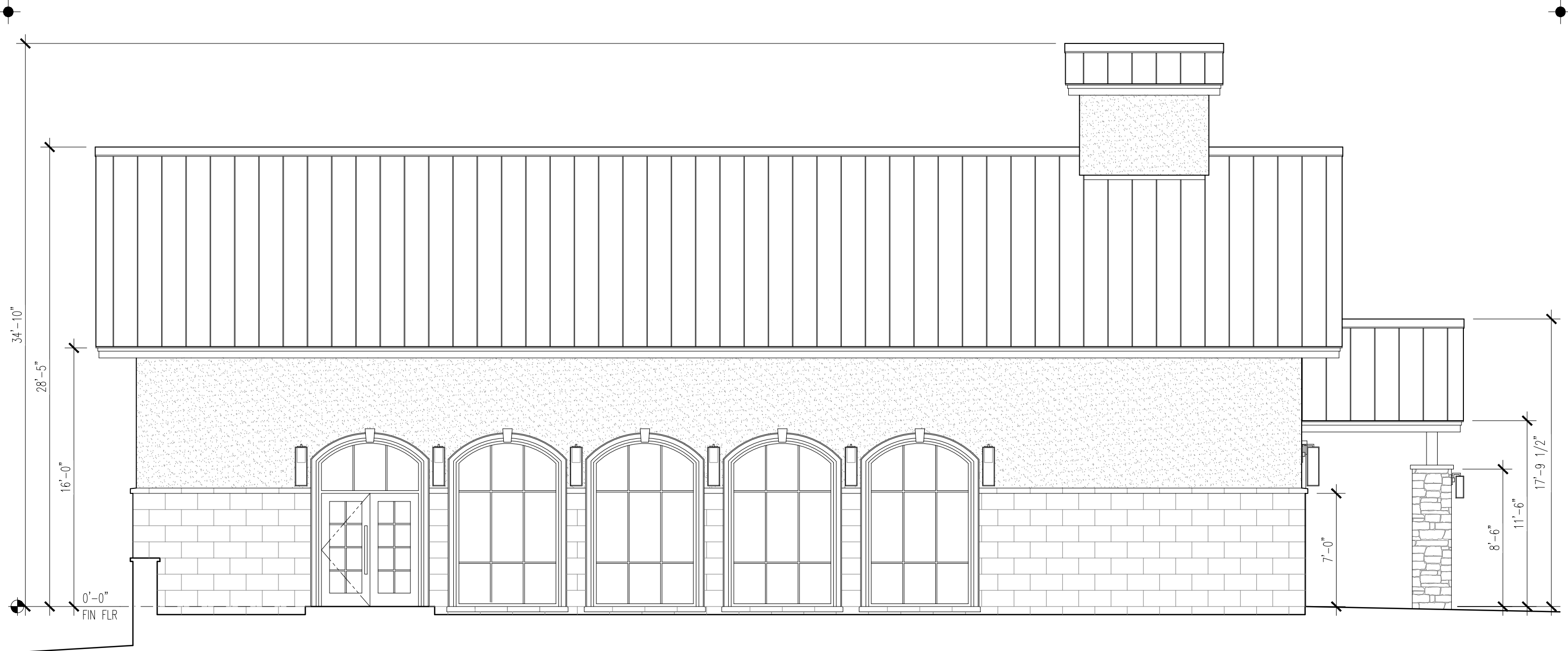
CAST STONE:
Arriscraft "Limestone"



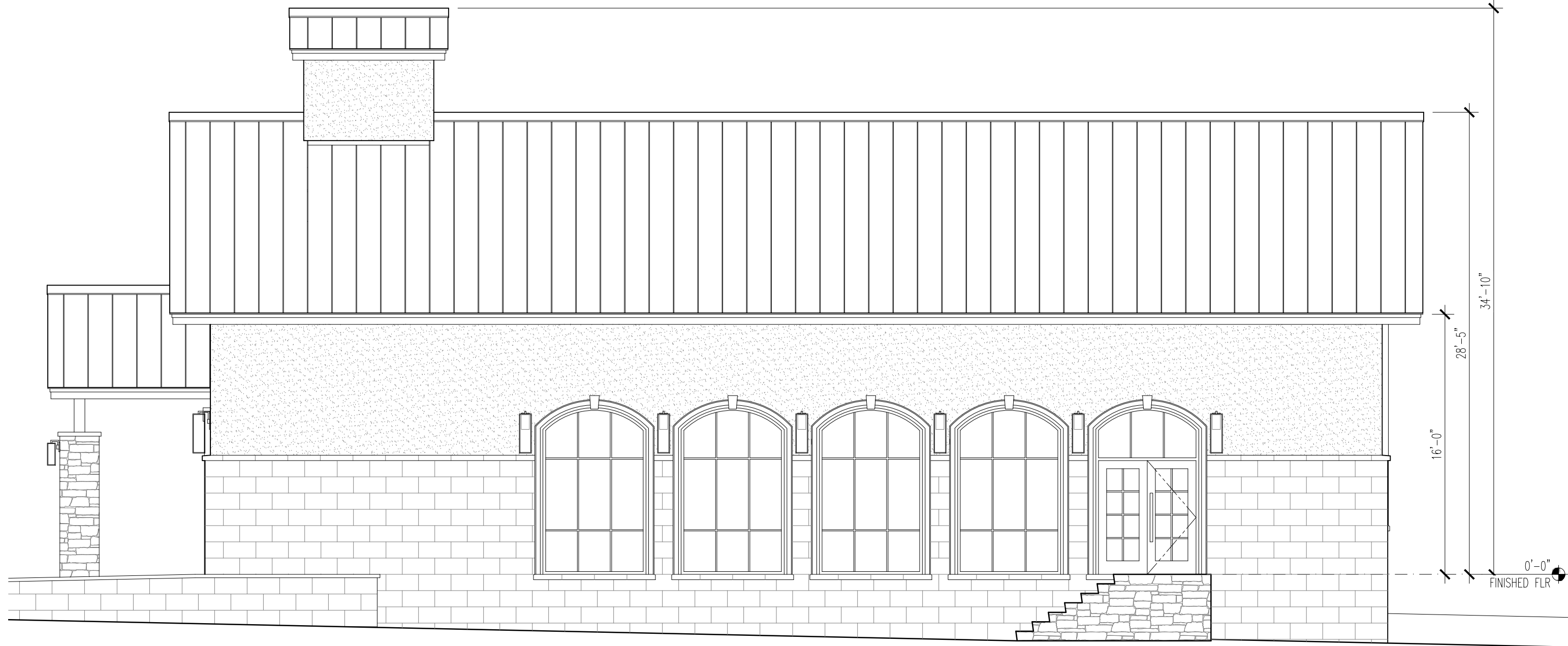
FRONT ELEVATION



REAR ELEVATION




SIDE ELEVATION



SIDE ELEVATION (TOWARD EVENT CENTER)



FRONT ELEVATION




STUCCO:
SW 7551 "Greek Villa"



METAL ROOF:
Berridge "Matte Black"




STONE:
Eldorado Stone
Stacked "Daybreak"



CAST STONE:
Arriscraft "Limestone"



SIDE ELEVATION - TOWARD CHAPEL




STUCCO:
SW 7551 "Greek Villa"



METAL ROOF:
Berridge "Matte Black"




STONE:
Eldorado Stone
Stacked "Daybreak"



CAST STONE:
Arriscraft "Limestone"



REAR ELEVATION




STUCCO:
SW 7551 "Greek Villa"



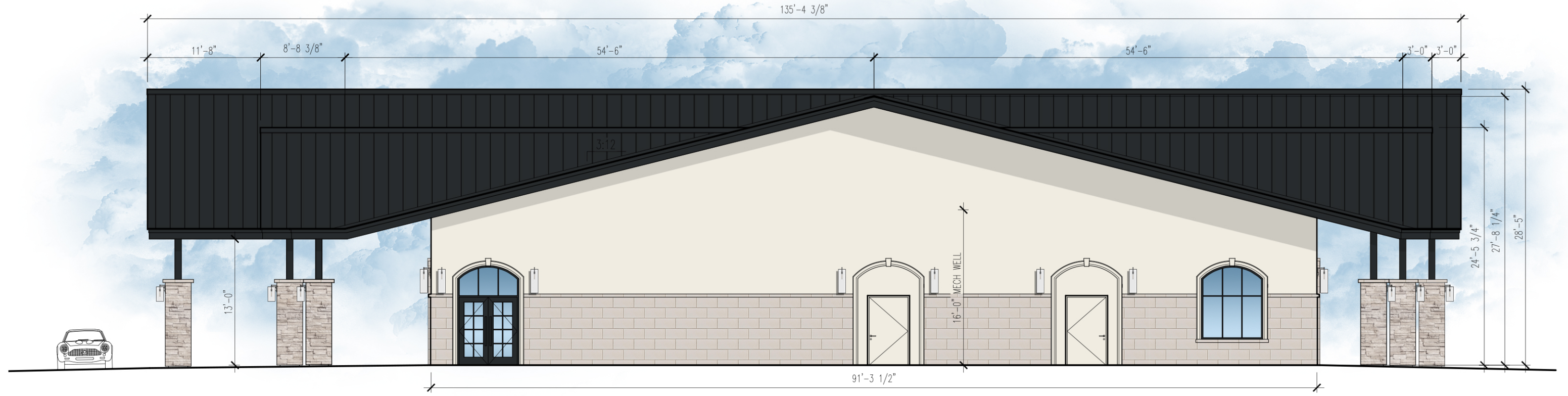
METAL ROOF:
Berridge "Matte Black"




STONE:
Eldorado Stone
Stacked "Daybreak"



CAST STONE:
Arriscraft "Limestone"



RECEIVING - TOWARD MARTY B's



STUCCO:
SW 7551 "Greek Villa"



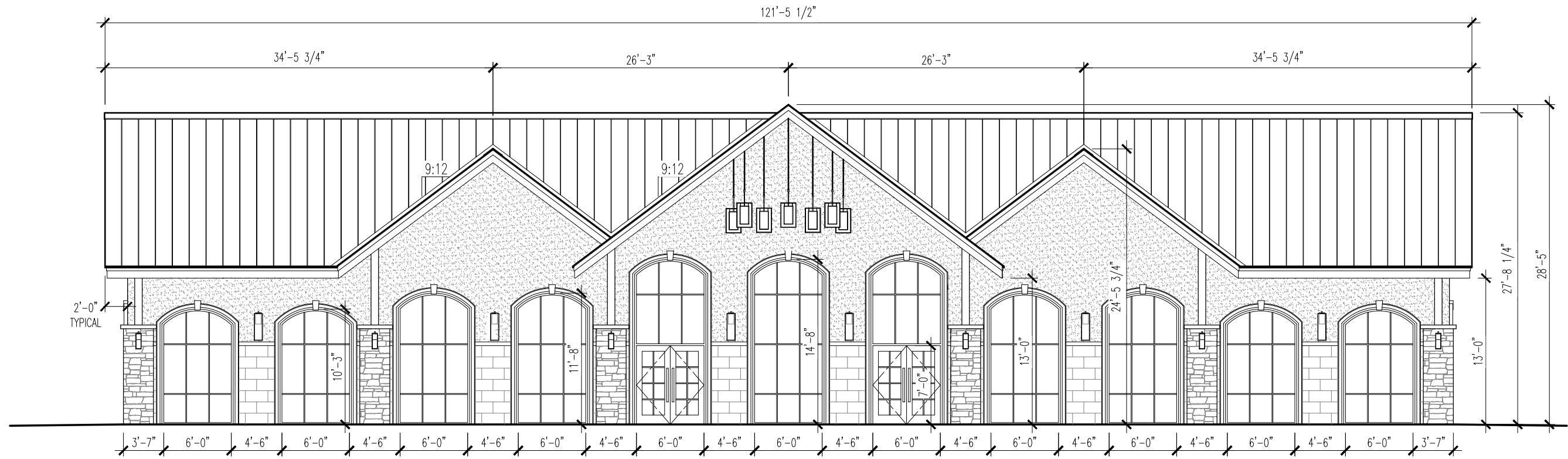
METAL ROOF:
Berridge "Matte Black"




STONE:
Eldorado Stone
Stacked "Daybreak"



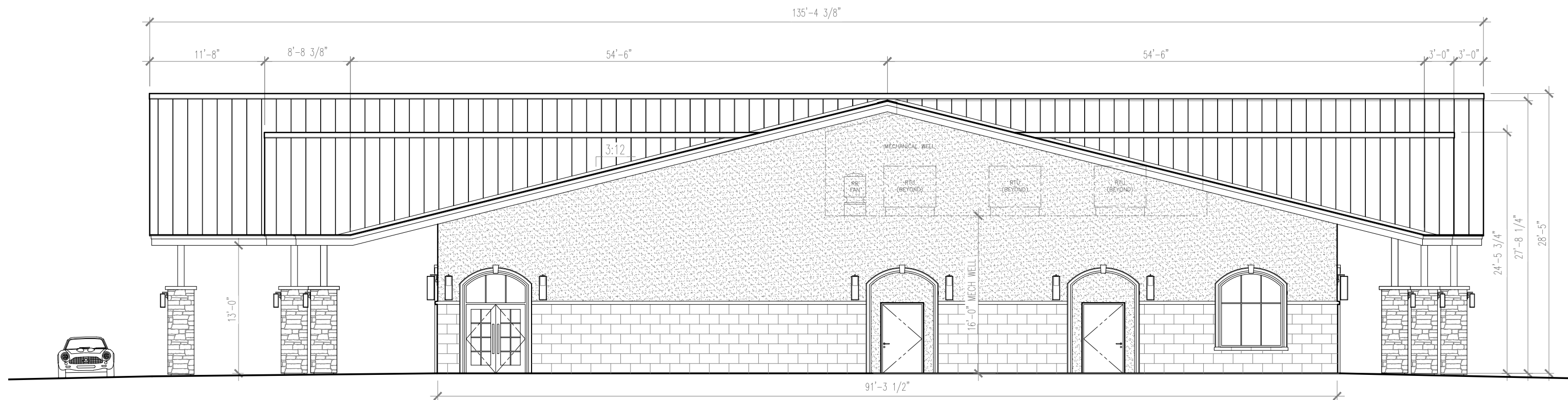
CAST STONE:
Arriscraft "Limestone"



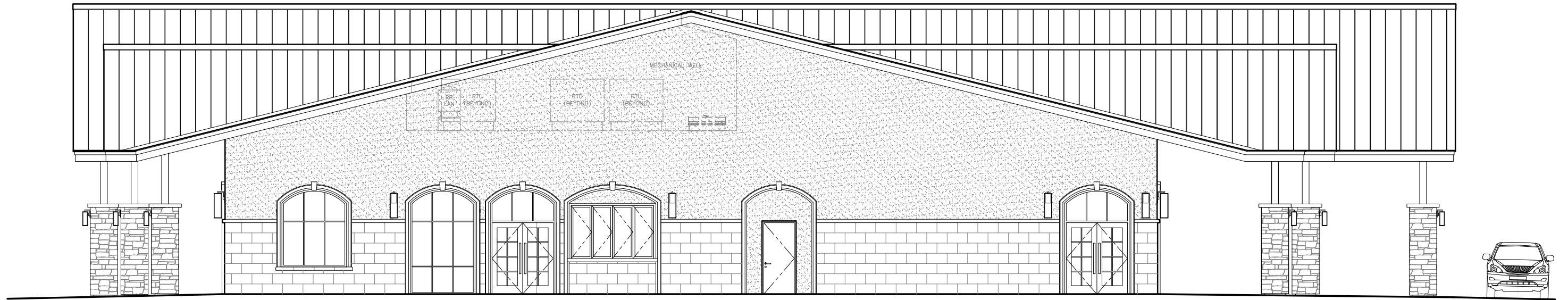
FRONT ELEVATION



REAR ELEVATION



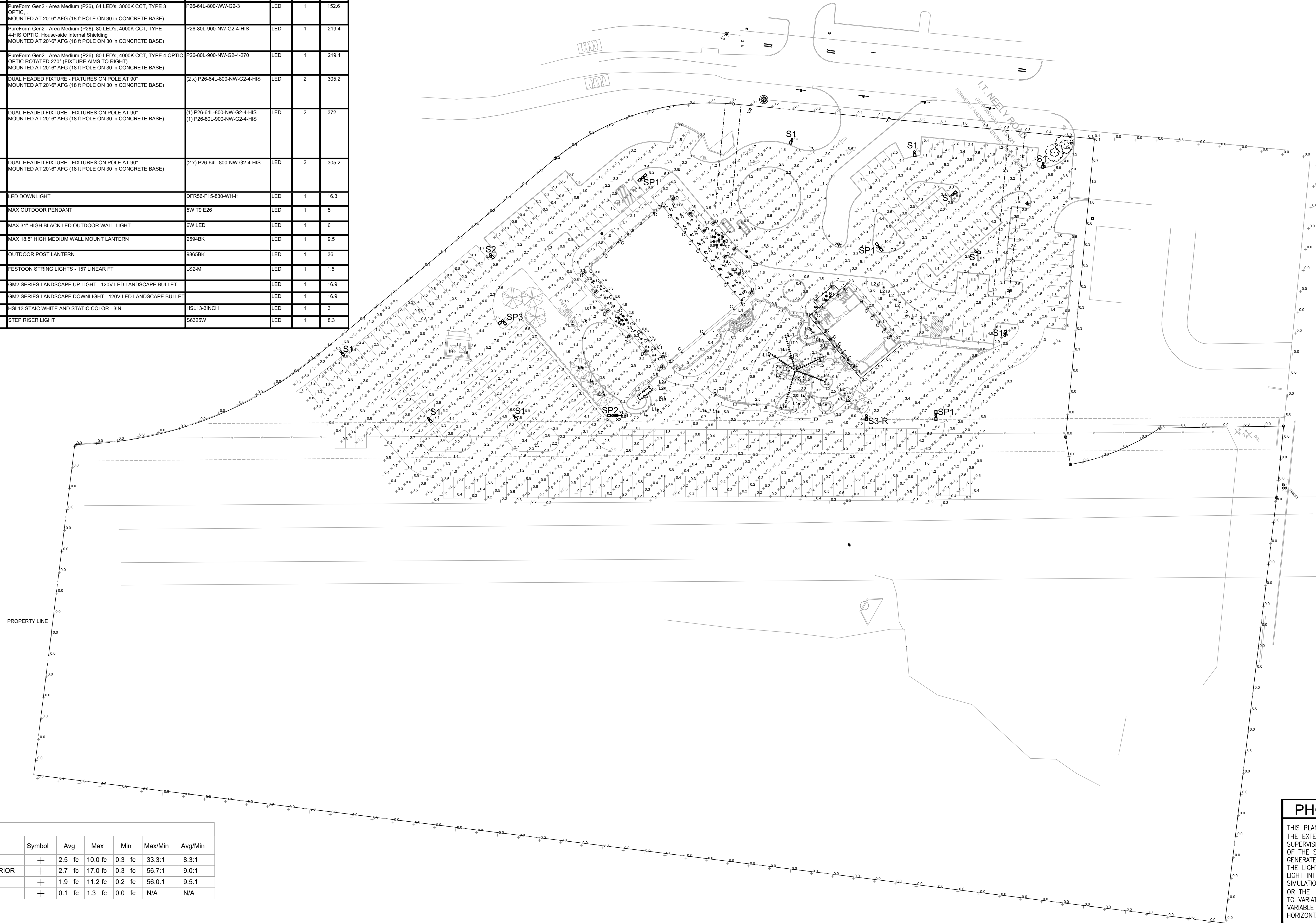
RECEIVING - TOWARD MARTY B's



SIDE ELEVATION - TOWARD CHAPEL

THE RESERVE AT MARTY B'S
LIGHTING SCHEDULE


Schedule							
SYMBOL	TAG	QTY	MANUFACTURER	DESCRIPTION	MODEL #	LAMP	WATTAGE
	S1	9	PHILIPS GARDCO	PureForm Gen2 - Area Medium (P26), 64 LED's, 3000K CCT, TYPE 4 OPTIC MOUNTED AT 20'-6" AFG (18 ft POLE ON 30 in CONCRETE BASE)	P26-64L-800-NW-G2-4	LED	152.6
	S1-HS	0	PHILIPS GARDCO	PureForm Gen2 - Area Medium (P26), 64 LED's, 4000K CCT, TYPE 4-HIS OPTIC, House-side Internal Shielding MOUNTED AT 20'-6" AFG (18 ft POLE ON 30 in CONCRETE BASE)	P26-64L-800-NW-G2-4-HIS	LED	152.6
	S2	1	PHILIPS GARDCO	PureForm Gen2 - Area Medium (P26), 64 LED's, 3000K CCT, TYPE 3 OPTIC MOUNTED AT 20'-6" AFG (18 ft POLE ON 30 in CONCRETE BASE)	P26-64L-800-WW-G2-3	LED	152.6
	S3	0	PHILIPS GARDCO	PureForm Gen2 - Area Medium (P26), 80 LED's, 4000K CCT, TYPE 4-HIS OPTIC, House-side Internal Shielding MOUNTED AT 20'-6" AFG (18 ft POLE ON 30 in CONCRETE BASE)	P26-80L-900-NW-G2-4-HIS	LED	219.4
	S3-R	1	PHILIPS GARDCO	PureForm Gen2 - Area Medium (P26), 80 LED's, 4000K CCT, TYPE 4 OPTIC OPTIC ROTATED 270° (FIXTURE AIMS TO RIGHT) MOUNTED AT 20'-6" AFG (18 ft POLE ON 30 in CONCRETE BASE)	P26-80L-900-NW-G2-4-270	LED	219.4
	SP1	3	PHILIPS GARDCO	DUAL HEADED FIXTURE - FIXTURES ON POLE AT 90° MOUNTED AT 20'-6" AFG (18 ft POLE ON 30 in CONCRETE BASE)	(2 x) P26-64L-800-NW-G2-4-HIS	LED	305.2
	SP2	1	PHILIPS GARDCO	DUAL HEADED FIXTURE - FIXTURES ON POLE AT 90° MOUNTED AT 20'-6" AFG (18 ft POLE ON 30 in CONCRETE BASE)	(1) P26-64L-800-NW-G2-4-HIS (1) P26-80L-900-NW-G2-4-HIS	LED	372
	SP3	1	PHILIPS GARDCO	DUAL HEADED FIXTURE - FIXTURES ON POLE AT 90° MOUNTED AT 20'-6" AFG (18 ft POLE ON 30 in CONCRETE BASE)	(2 x) P26-64L-800-NW-G2-4-HIS	LED	305.2
	A	34	SM	LED DOWNLIGHT	DFR56-F15-830-WHH	LED	16.3
	B	17	HINKLEY	MAX OUTDOOR PENDANT	SW T9 E26	LED	5
	C	48	HINKLEY	MAX 31" HIGH BLACK LED OUTDOOR WALL LIGHT	6W LED	LED	6
	D	16	HINKLEY	MAX 18.5" HIGH MEDIUM WALL MOUNT LANTERN	2594BK	LED	9.5
	E	2	CAPITAL	OUTDOOR POST LANTERN	9865BK	LED	36
	L6	96	AMERICAN LIGHTING	FESTOON STRING LIGHTS - 157 LINEAR FT	LS2-M	LED	1.5
	L1	18	TECHLIGHT	GM2 SERIES LANDSCAPE UP LIGHT - 120V LED LANDSCAPE BULLET		LED	16.9
	L2	24	TECHLIGHT	GM2 SERIES LANDSCAPE DOWNLIGHT - 120V LED LANDSCAPE BULLET		LED	16.9
	L3	5	HYDREL	HSL 13 STAIC WHITE AND STATIC COLOR - 3IN	HSL13-3INCH	LED	3
	L4	8	SISTEMALUX	STEP RISER LIGHT	S6325W	LED	8.3



Statistics						
Description	Symbol	Avg	Max	Min	Max/Min	Avg/Min
PAVED PARKING	+	2.5 fc	10.0 fc	0.3 fc	33.3:1	8.3:1
EVENT + CHAPEL EXTERIOR	+	2.7 fc	17.0 fc	0.3 fc	56.7:1	9.0:1
GRAVEL PARKING	+	1.9 fc	11.2 fc	0.2 fc	56.0:1	9.5:1
PROPERTY LINE	+	0.1 fc	1.3 fc	0.0 fc	N/A	N/A

PHOTOMETRIC DISCLAIMER

THIS PLAN REPRESENTS A SOFTWARE SIMULATED PHOTOMETRIC STUDY OF THE EXTERIOR SITE LIGHTING. IT WAS CREATED UNDER THE ENGINEER'S SUPERVISION; HOWEVER THE ENGINEER DOES NOT WARRANT THE ACCURACY OF THE SOFTWARE OR LIGHT FIXTURE DATA. SOFTWARE USED WAS TO GENERATE THIS DOCUMENT ALONG WITH THE IES DATA FILES PROVIDED BY THE LIGHT FIXTURE MANUFACTURER. THIS PLAN INDICATES THE SIMULATED LIGHT INTENSITY CALCULATED IN FOOT CANDLES AT GRADE LEVEL. THE SIMULATION DOES NOT TAKE INTO EFFECT A CHANGE IN GRADE ELEVATION OR THE ACTUAL PERFORMANCE OF ANY MANUFACTURER'S LUMINAIRE DUE TO VARIATION IN ELECTRICAL VOLTAGE, TOLERANCE IN LAMPS AND OTHER VARIABLE FIELD CONDITIONS. THE LIGHT LEVELS ARE CALCULATED ON A HORIZONTAL PLANE 0 FT AFG.



McADAMS

The John R. McAdams Company, Inc.
4400 State Highway 121, Suite 800
Lewisville, Texas 75056

phone 972. 436. 9712
fax 972. 436. 9715
TBPE: 19762 TBPLS: 10194440

www.mcadamsco.com

CLIENT

BRYFAM PROPERTIES, LLC
913 HAT CREEK COURT
BARTONVILLE, TX 76226
MARTYWBRYAN@GMAIL.COM
972.819.5177



THE RESERVE AT MARTY B'S CONSTRUCTION PLANS 1001 I.T. NEELY DRIVE TOWN OF BARTONVILLE, TX, 76226

PRELIMINARY PLANS
THIS DOCUMENT IS FOR INTERIM REVIEW
AND IS NOT INTENDED FOR CONSTRUCTION,
BIDDING, OR PERMIT PURPOSES. LANDSCAPE PROJECT
JEFFREY E. BENNETT ARCHITECTS, P.C. TX # 2394
DATED 12/13/2023



REVISIONS

NO.	DATE	DESCRIPTION

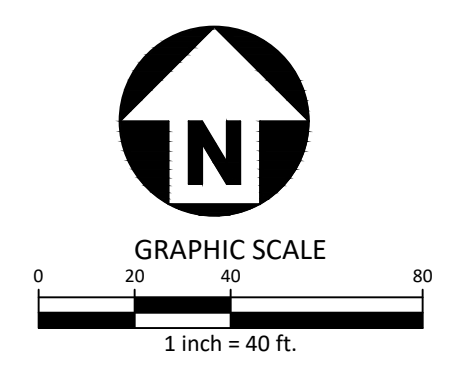
PLAN INFORMATION

PROJECT NO.	BFP22001
FILENAME	BFP22001-IRR.DWG
CHECKED BY	JEB
DRAWN BY	MMR
SCALE	40 SCALE
DATE	10.2.2023

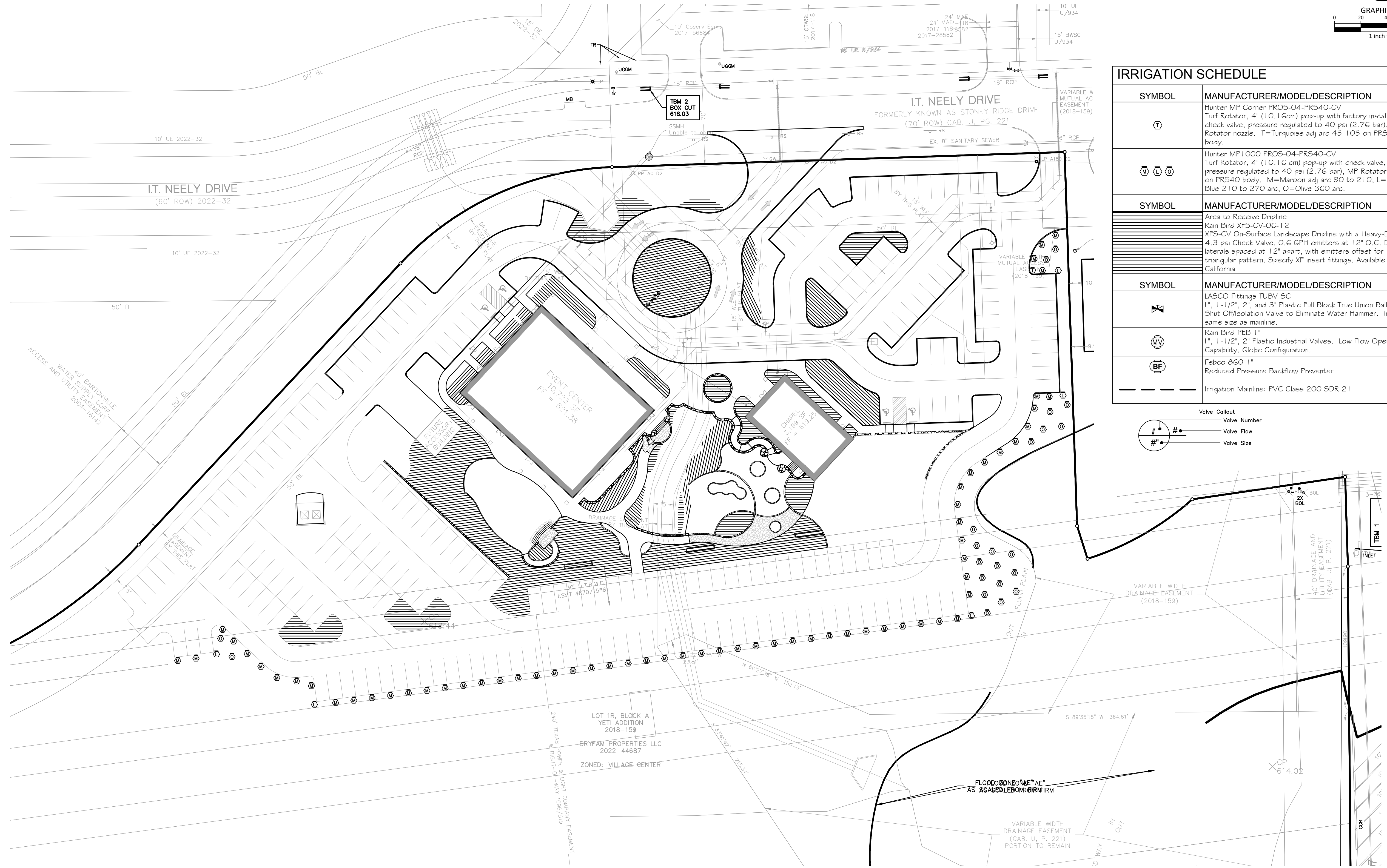
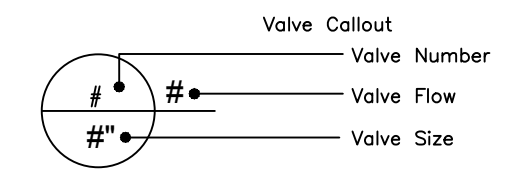
SHEET

IRRIGATION PLAN

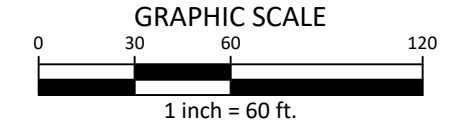

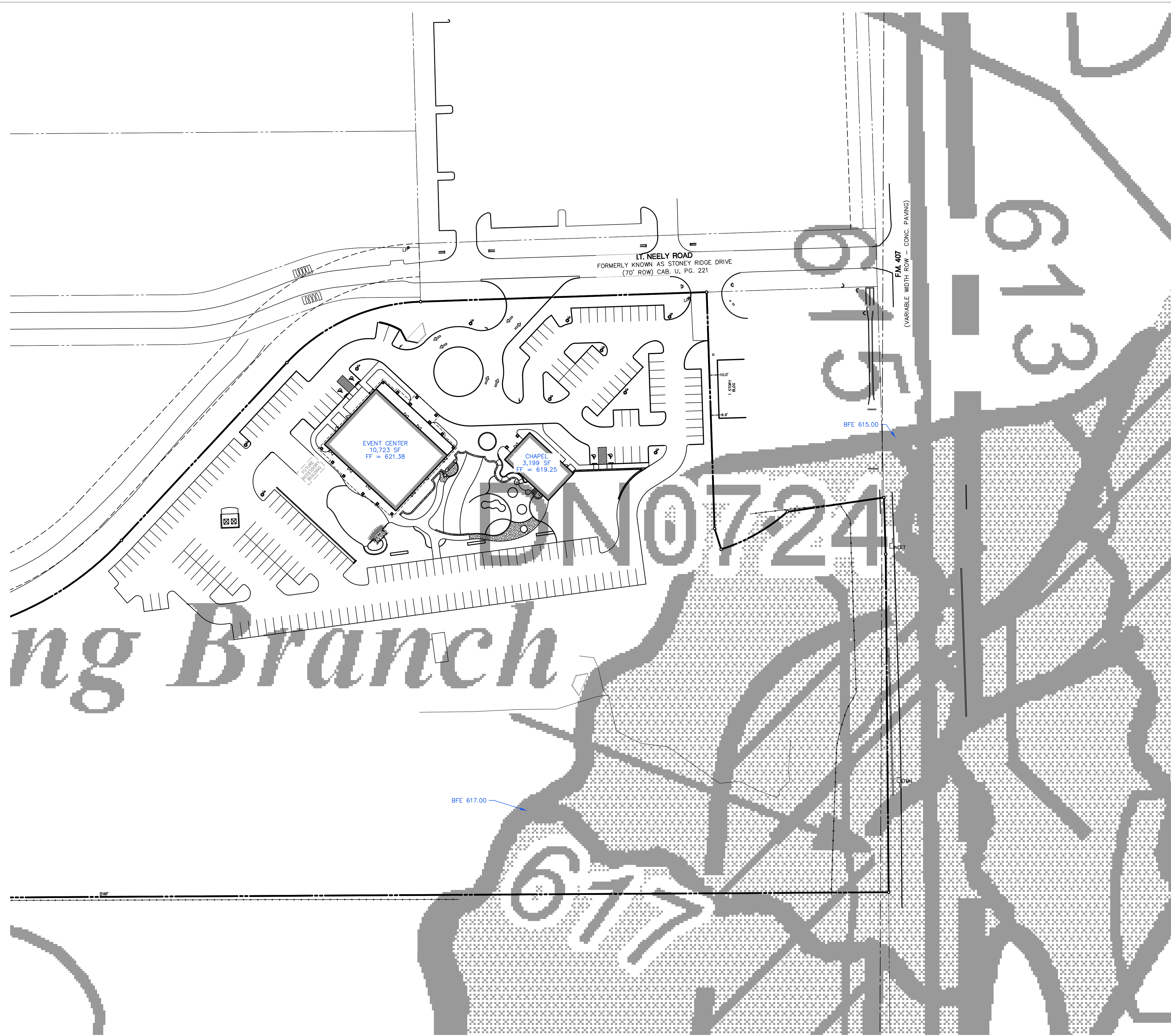
L7.00



IRRIGATION SCHEDULE			
SYMBOL	MANUFACTURER/MODEL/DESCRIPTION	QTY	PSI
①	Hunter MP Corner PROS-04-PRS40-CV Turf Rotator, 4" (10.16cm) pop-up with factory installed check valve, pressure regulated to 40 psi (2.76 bar), MP Rotator nozzle. T=Turquoise adj arc 45-105 on PRS40 body.	1	40
Ⓜ Ⓛ Ⓟ	Hunter MP1000 PROS-04-PRS40-CV Turf Rotator, 4" (10.16 cm) pop-up with check valve, pressure regulated to 40 psi (2.76 bar), MP Rotator nozzle on PRS40 body. M=Maroon adj arc 90 to 210, L=Light Blue 210 to 270 arc, O=Olive 360 arc.	90	40
SYMBOL	MANUFACTURER/MODEL/DESCRIPTION	QTY	
[Hatched Box]	Area to Receive Dnpline Rain Bird XF5-CV-06-12 XF5-CV On-Surface Landscape Dnpline with a Heavy-Duty 4.3 psi Check Valve. O.G GPH emitters at 12" O.C. Dnpline laterals spaced at 12" apart, with emitters offset for triangular pattern. Specify XF insert fittings. Available Only in California	23,463 l.f.	
SYMBOL	MANUFACTURER/MODEL/DESCRIPTION	QTY	
[Ball Valve]	LA5CO Fittings TUBV-SC 1", 1-1/2", 2", and 3" Plastic Full Block True Union Ball Valve. Shut Off/Isolation Valve to Eliminate Water Hammer. Install same size as mainline.	1	
[Valve]	Rain Bird PEB 1" 1", 1-1/2", 2" Plastic Industrial Valves. Low Flow Operating Capability, Globe Configuration.	1	
[Backflow Preventer]	Febco BGO 1" Reduced Pressure Backflow Preventer	1	
[Dashed Line]	Irrigation Mainline: PVC Class 200 SDR 21	7.7 l.f.	



M:\Projects\BFP\BFP22001\04_Production\Engineering\Sheets\BFP22001-IRR.dwg, 12/13/2023 2:06:00 PM, Pehlyr, Rederton



BENCHMARKS:


TBM #1: "+" CUT IN THE NORTHWEST CORNER OF A STORM INLET, SAID STORM INLET IS LOCATED ON THE WEST CURB LINE OF FM 407, AND SAID INLET IS APPROXIMATELY 345 FEET SOUTH OF THE INTERSECTION OF FM 407 AND I.T. NEELY DRIVE.
 N: 7082076.36 E: 2387659.98 ELEV: 615.83

TBM#2: "+" CUT ON THE SOUTHEAST CORNER OF AN 18" RCP HEAD WALL IS LOCATED ON THE NORTH SIDE OF I.T. NEELY DRIVE, ON THE WEST SIDE OF THE WESTERN ENTRANCE TO MARTY B'S, BEING APPROXIMATELY 540 FEET WEST OF THE INTERSECTION OF I.T. NEELY DRIVE AND FM 407.
 N: 7082425.93 E: 2387125.23 ELEV: 618.03

HORIZONTAL: TEXAS COORDINATE SYSTEM, NAD83, ZONE 4202
 VERTICAL: NAVD83
 GRID TO SURFACE SCALE FACTOR: 1.00014904337

GENERAL NOTES:

1. BASE FLOOD ELEVATIONS (BFE) ALONG THIS PROJECT RANGE FROM 615 TO 617. THE ELEVATION DIFFERENCE BETWEEN THE EXISTING 617 CONTOUR AND THE PROPOSED CHAPEL FINISHED FLOOR (619.25) IS 2.25 FEET WHILE THE PROPOSED EVENT CENTER FINISHED FLOOR (621.38) HAS AN ELEVATION DIFFERENCE OF 4.38 FEET.



McADAMS

The John R. McAdams Company, Inc.
 201 Country View Drive
 Roanoke, Texas 76262

phone 940. 240. 1012
 fax 972. 436. 9715
 TBPE: 19762 TBPLS: 10194440

www.mcadamsco.com

CLIENT

BRYFAM PROPERTIES, LLC
 913 HAT CREEK COURT
 BARTONVILLE, TX 76226
 972.819.5177
 MARTYWBRYAN@GMAIL.COM



THE RESERVE AT MARTY B'S
 CONSTRUCTION PLANS
 1001 I.T. NEELY DRIVE
 TOWN OF BARTONVILLE, TX, 76226



REVISIONS

NO.	DATE	DESCRIPTION
1	12-4-2023	1ST SUBMITTAL

PLAN INFORMATION

PROJECT NO.	BFP22001
FILENAME	BFP22001-S1.DWG
CHECKED BY	CMK
DRAWN BY	SDP
SCALE	1"=60'
DATE	12-4-2023

SHEET

SUPPLEMENTAL
 FLOODPLAIN EXHIBIT
EX1.00

Exhibit 2



January 25, 2024

«NAME»

«ADDRESS»

«CITY», «STATE» «ZIP»

Re: Proposed Site Plan for Reserve @ Marty B's

Dear Property Owner:

The Planning and Zoning Commission for the Town of Bartonville, Texas will conduct a Public Hearing at 7:00 pm on February 7, 2024, at Bartonville Town Hall, 1941 E. Jeter Road, Bartonville, Texas, to hear public comment and consider recommendations to the Town Council regarding a Resolution approving a Site Plan for an event venue on a 14.72-acre tract or parcel of land situated on Lot 1R, Block A, of the Yeti Addition, in the Town of Bartonville, Denton County, Texas.

The subject property is located on the south side of IT Neely Road, approximately 200 feet west of its intersection with FM 407 in Bartonville, Texas. The property address is 1001 IT Neely Road. The applicant is Cara King of McAdams, representing property owner BryFam Properties, LLC. The Town of Bartonville file number for this application is SP-2023-005.

The Town Council will conduct a second Public Hearing at 6:30 pm on February 13, 2024, at Bartonville Town Hall, 1941 E. Jeter Road, Bartonville, Texas, to hear public comment and consider the proposed Site Plan and recommendations of the Planning and Zoning Commission.

All interested parties are encouraged to attend.

Sincerely,







Thad Chambers, CPM
Town Administrator
Town of Bartonville

Reserve @ Marty Bs Mailing List

NAME	ADDRESS	CITY	STATE	ZIP
5BAR HUDSON HILLS LLC	255 BAKER WAY	PARADISE	TX	76073
BRYFAM PROPERTIES LLC	913 HAT CREEK COURT	BARTONVILLE	TX	76226
CLINTON, J WILLIAM & PEARL	876 GEORGE ST	LANTANA	TX	76226-6477
DENTON COUNTY FRESH WATER SUPPLY DIST NO 7	19 BRIAR HOLLOW LN STE 245	HOUSTON	TX	77027-2858
DENTON COUNTY FRESH WATER SUPPLY DISTRICT NO.6	19 BRIAR HOLLOW LN STE 245	HOUSTON	TX	77027-2858
EDUCATION LEADS TO SUCCESS FOUNDATION	2104 CAVALIER WAY	FLOWER MOUND	TX	75022-5588
HILL, AARON & AUDREY	8971 Newton St	Lantana	TX	76226-6534
HUDSON HILLS HOMEOWNERS ASSOCIATION	1024 S GREENVILLE AVE STE 230	ALLEN	TX	75002-3324
M.F. HODGE PROPERTIES LLC	PO BOX 711	DALLAS	TX	75221-0711
MALONE, MONTE C & JEANETTE A	109 FALLOW CT	LAMPASAS	TX	76550-3713
MANTZEL, RYAN & LESLEY	8951 NEWTON ST	LANTANA	TX	76226-6534
MAY, CHAD B	5908 PARKPLACE DR	ARGYLE	TX	76226-2226
MILLER, MARK A & ANNE B	8921 NEWTON ST	LANTANA	TX	76226-6534
SANAV VENTURE LLC	4500 WESTOWN PKWY #115	WEST DES MOINES	IA	50266-1040
VERRANDO, MARIO & OLAGUE HERNANDEZ, CARMEN J	8911 NEWTON ST	LANTANA	TX	76226-6534
WEST, DIANA S	8941 NEWTON ST	LANTANA	TX	76226-6534

Reserve at Marty B's Site Plan

Town File #
SP-2023-005

-  Reserve at Marty B's Property
-  Noticed Parcels
-  Roads
-  Bartonville Town Limits
-  Floodplain
-  Creeks

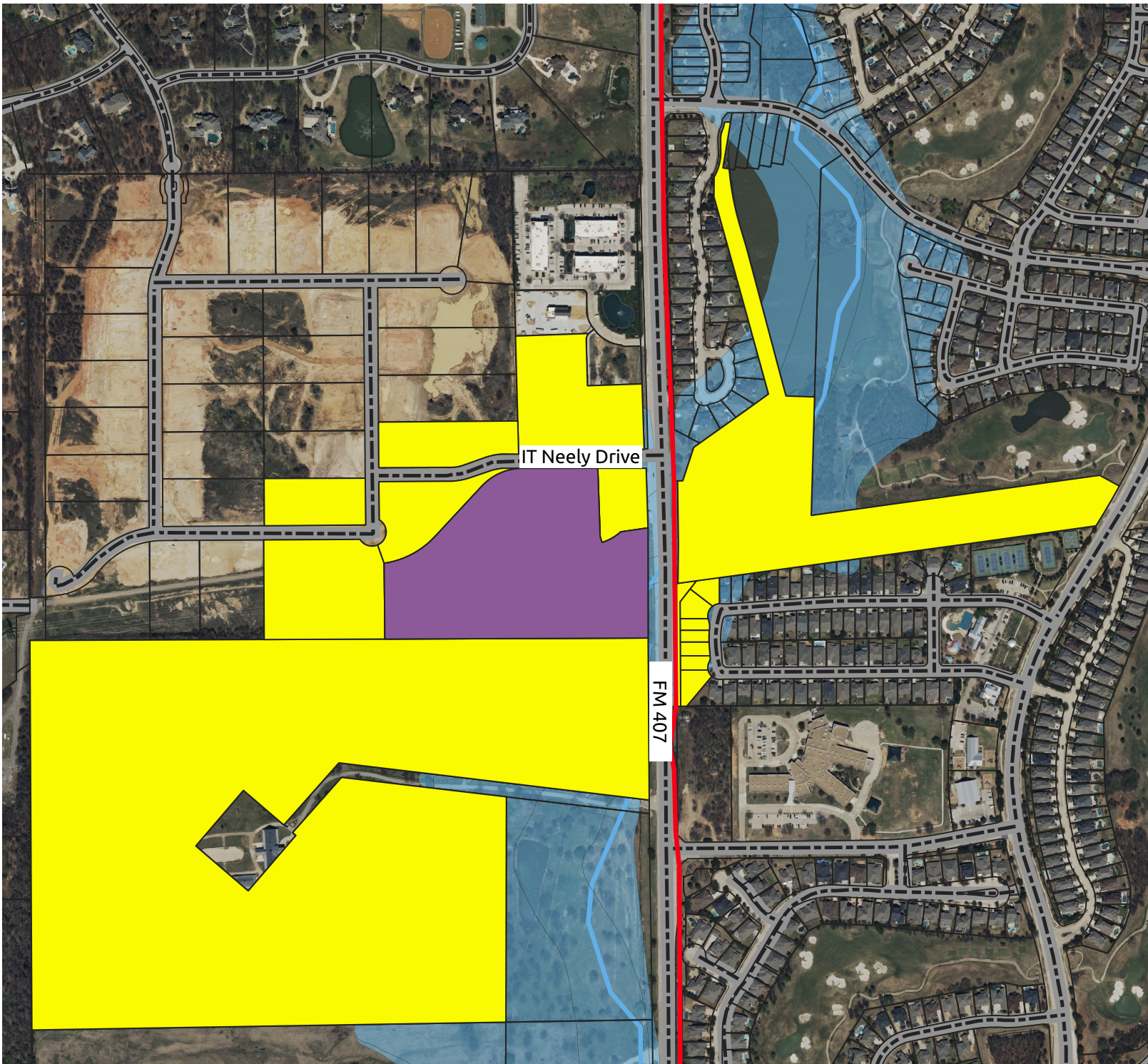
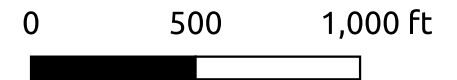


Exhibit 3

Denton Record-Chronicle
3555 Duchess Drive
(940) 387-7755

I, Ayesha Carletta M Cochran-Worthen, of lawful age, being duly sworn upon oath depose and say that I am an agent of Column Software, PBC, duly appointed and authorized agent of the Publisher of Denton Record-Chronicle, a publication that is a "legal newspaper" as that phrase is defined for the city of Denton, for the County of Denton, in the state of Texas, that this affidavit is Page 1 of 1 with the full text of the sworn-to notice set forth on the pages that follow, and that the attachment hereto contains the correct copy of what was published in said legal newspaper in consecutive issues on the following dates:

PUBLICATION DATES:

Jan. 20, 2024

Notice ID: qyo1W3oQsamXEEqQzNbu

Notice Name: 01.20.24 PH Notice - Reserve at Marty B's SP

PUBLICATION FEE: \$50.32


I declare under penalty of perjury that the foregoing is true and correct.

Ayesha Carletta M Cochran-Worthen

Agent

VERIFICATION

State of Texas
County of Ellis



Signed or attested before me on this: 01/22/2024

Mitzi Hill

Notary Public
Notarized online using audio-video communication

**TOWN OF BARTONVILLE
NOTICE OF PUBLIC HEARING**

The Planning and Zoning Commission for the Town of Bartonville, Texas will conduct a Public Hearing at 7:00 pm on February 7, 2024, at Bartonville Town Hall, 1941 E Jeter Road, Bartonville, Texas, to hear public comment and consider recommendations to the Town Council regarding approving a Site Plan for an event venue on a 14.72-acre tract or parcel of land situated on Lot 1R, Block A, of the Yeti Addition, in the Town of Bartonville, Denton County, Texas. The subject property is located on the south side of IT Neely Road, approximately 200 feet west of its intersection with FM 407 in Bartonville, Texas. The property address is 1001 IT Neely Road. The applicant is Cara King of McAdams, representing property owner BryFam Properties, LLC. The Town of Bartonville file number for this application is SP-2023-005.

The Town Council will conduct a second Public Hearing at 6:30 p.m. on February 13, 2024, at Bartonville Town Hall, 1941 E. Jeter Road, Bartonville, Texas, to hear public comment and consider the proposed Site Plan and recommendations of the Planning and Zoning Commission. All interested parties are encouraged to attend.

drc 01/20/2024