

**MAP NR4
Water Resources**

**TOWN OF
BRISTOL
RHODE ISLAND**

Comprehensive Plan, 2026











**Old Mill Creek
Narragansett
Bay Watershed**


**Barrington
River - Warren
River Watershed**

**Mount Hope
Bay Watershed**

**Upper East
Passage Watershed**

Legend

-  Freshwater Rivers and Streams
-  Silver Creek Watershed
-  Sowams Watershed
-  Tanyard Watershed
-  Watershed Boundaries - HUC 12
-  Lakes and Ponds
-  Coastal Waters
-  Bike Path
-  Bristol
-  Roads



Miles
This map is not the product of a Professional Land Survey. It was created by AB Planning + Mapping for general reference, informational, planning or guidance use, and is not a legally authoritative source as to location of natural or manmade features. Proper interpretation of this map may require the assistance of appropriate professional services. AB Planning + Mapping makes no warranty, express or implied, related to the spatial accuracy, reliability, completeness, or currentness of this map.



Prepared by Eliana C.
Hornbuckle 04/15/26

