







**MAP SF-1
Public Facilities**

**TOWN OF
BRISTOL
RHODE ISLAND**

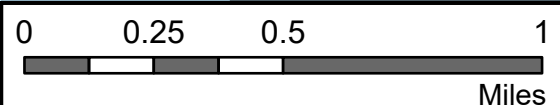
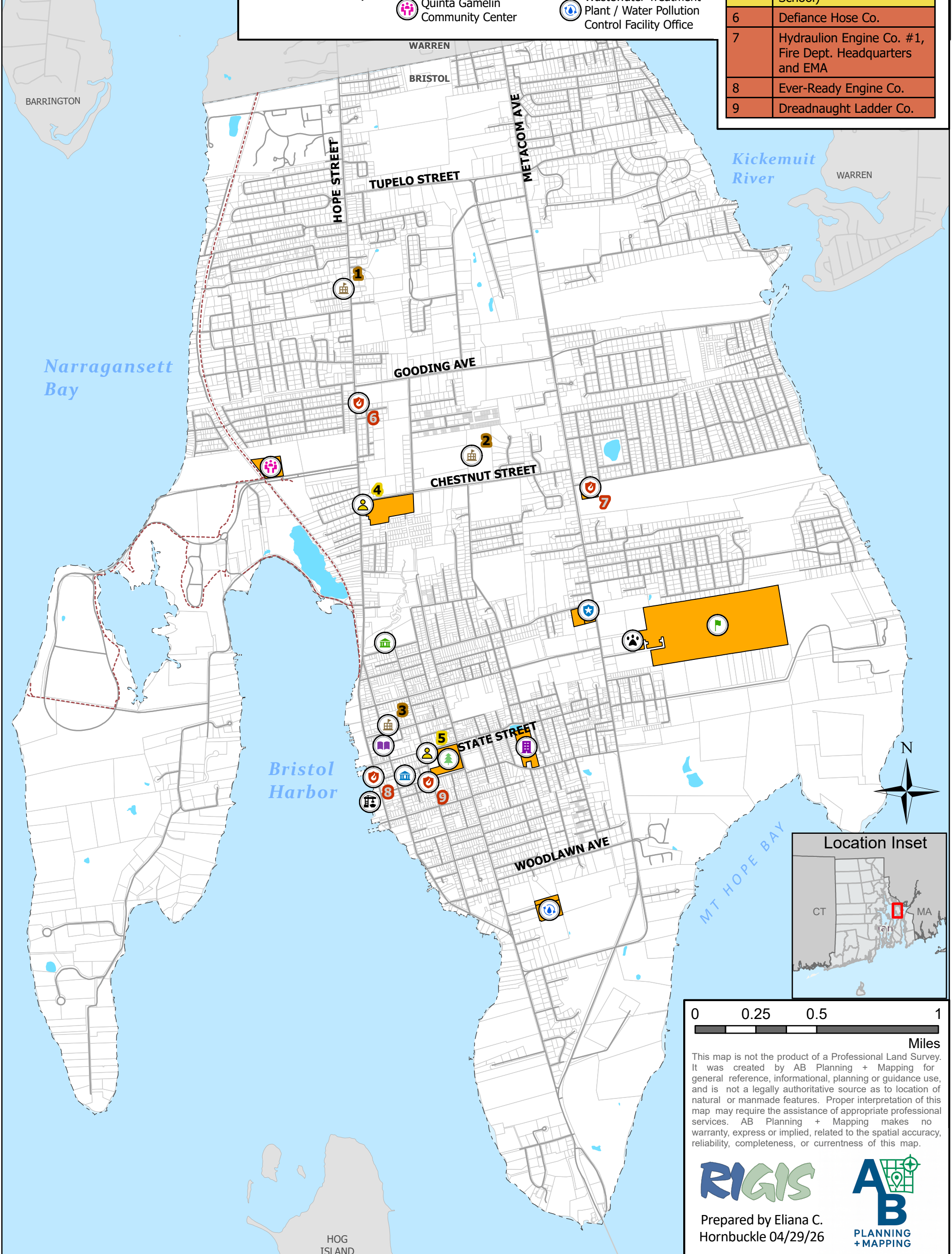
Comprehensive Plan, 2026

Legend

-  Town-Owned Parcels
-  Bristol
-  Roads
-  Bike Path
-  Water Body

-  Animal Shelter
-  Bristol Town Common
-  Department of Public Works
-  Fire Stations
-  Maritime Center and Harbor Master's Office
-  Police Station
-  Quinta Gamelin Community Center
-  Rogers Free Library
-  Schools
-  Senior Centers
-  Current Town Hall
-  Future Town Hall
-  Waste Transfer Station / Compost
-  Wastewater Treatment Plant / Water Pollution Control Facility Office

Label	Facility Name
1	Rockwell School
2	Mt. Hope High School
3	Colt Andrews School
4	Benjamin Church Senior Center (Non-Profit)
5	Senior Services and Community Resources Center (former Walley School)
6	Defiance Hose Co.
7	Hydraulion Engine Co. #1, Fire Dept. Headquarters and EMA
8	Ever-Ready Engine Co.
9	Dreadnaught Ladder Co.



This map is not the product of a Professional Land Survey. It was created by AB Planning + Mapping for general reference, informational, planning or guidance use, and is not a legally authoritative source as to location of natural or manmade features. Proper interpretation of this map may require the assistance of appropriate professional services. AB Planning + Mapping makes no warranty, express or implied, related to the spatial accuracy, reliability, completeness, or currentness of this map.

RIGIS

Prepared by Eliana C. Hornbuckle 04/29/26

AB
PLANNING + MAPPING