



PETITION TO THE TOWN COUNCIL

To the Honorable Town Council of the Town of Bristol:
The undersigned hereby respectfully requested of your
Honorable Body that:

Please see the attached
Petition to the Town Council for
the November 1, 2023 meeting.

Thank you,

TOWN CLERK'S OFFICE
BRISTOL, RHODE ISLAND
2023 SEP 25 AM 11:42

PLEASE NOTE:

Petition must be returned by 4:00 PM, two (2) Wednesdays prior to the Town Council meeting to appear on the docket of the November 1, 2023 meeting for review and possible action. It is Council policy that action may not be taken on petitions unless recommendations, if necessary, from appropriate departments are received prior the Council meeting.

DATE REC'D:

SIGNATURE: Carol Krushnowski

NAME: Carol Krushnowski

ADDRESS: _____

TOWN: R

BUSINESS T

RESIDENCE

TOWN COUNCIL

NOV 01 2023

MEETING

5

We have lived together in the subject area for 36 years. My husband for 63 years. In 1986, my husband and I built a house at the corner of Fenmore and Loring roads, where we lived for 11 years. When we applied for our building permit, the town building official told us Fenmore Road would soon be opened and extended to Brookwood Road due to the installation of the town sewer. Fenmore road was designed and plotted out for development. Fenmore was planned to connect with Brookwood, in the same manner as Melrose and Curtis (See attached plat 79 map). Over time, we watched the lower road develop, turning the paper road from dirt to pavement, as the houses were built. In 1996, we purchased the property at 9 Fenmore Road, where we currently reside today.

20 years ago, the previous owner of 12 Brookwood Road removed the 2 existing driveways on that property. They were given permission by the Town Administrator to maintain a 10-foot section of the unpaved area to park 2 vehicles, one behind the other. In doing so they used backfill and removed the existing drainage swale that ran along the side of their property to the storm basin on Brookwood Road. They relocated the swale to the north side. As a result of moving the swale, serious new back flooding occurred on upper Fenmore. The town tried to rectify the problem several times, despite the problem being caused by the property owner. (It is still not completely remediated, as seen in the attached photos)

Not opening Fenmore Road completely will further compound the following issues.

1. Delivery trucks using private property to turn around on the lawn since there is no Cul- de- sac. (See attached photo)
2. Public works and other large vehicles are backing up the road (between 300 and 400 feet) to exit with poor visibility and concerns for town liability.
3. Pedestrian foot traffic safety.
4. Fire trucks and emergency vehicles do not have the quickest access to the closest hydrants (Brookwood) and there is no alternative road access for other emergencies.
5. Continued storm drainage issues regarding efficient flow and avoiding ponding,
6. Continued lack of delivery of US mail to the homes of Fenmore residents, while all other residents of the area have this service.
7. Parked cars blocking the middle of the paper road, as many as 4 at a time,
8. The need to plow the snow to keep access to Brookwood open for emergencies.




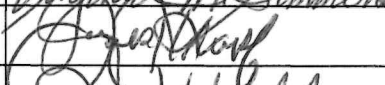
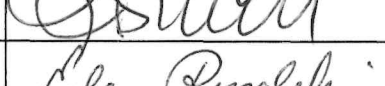


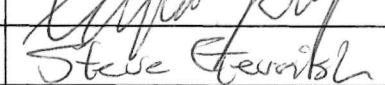
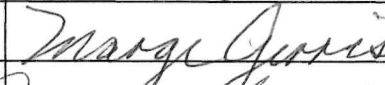


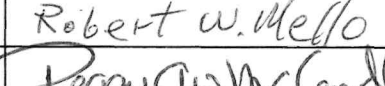
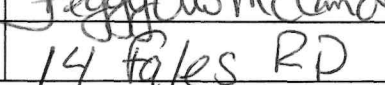



We are requesting that the road be completed as was planned over 70 years ago. Property owners bought their land based on this commitment and have been suffering the consequences of not finishing Fenmore Road as a through public road. A two-page petition signed by area residents supporting this recommendation is attached.

Thank you for your time and consideration.

Carol and Erik Krushnowski

Bristol Town Council Meeting
November 1, 2023
Petition for Fenmore Road Completion

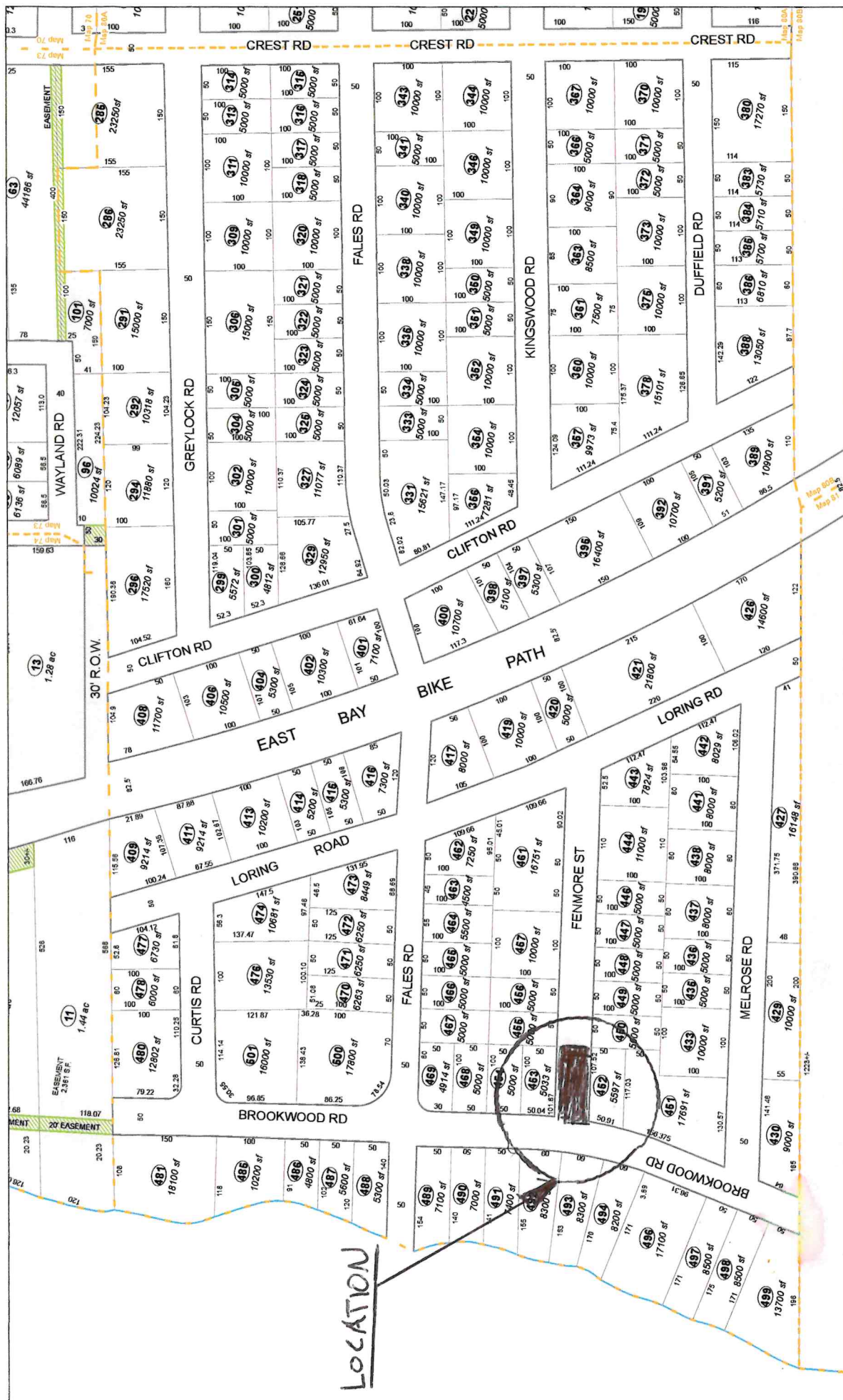
We respectfully request that the Town of Bristol pave the unfinished portion of Fenmore Road to Brookwood Road to provide relief for residents living on Fenmore Road and the surround neighborhood in the form of emergency access, drainage problems, traffic congestion, safety and allowing access to the US Mail Service.

Printed Name	Address	Signature
Eric Krushnowski	9 Fenmore Road	
CAROL Krushnowski	9 Fenmore Road	
Marion McCabe	10 Fales Rd.	
Virginia M. Simmons	17 Loring Rd	
Joseph T. Krapp	12 Fenmore Rd	
Julie B. KRAPP	12 FENMORE RD	
Eileen Rinaldi	10 Fenmore Rd	
Richard L. Rinaldi	10 FENMORE RD.	
Sal Spasich	11 Melrose Rd	
Christopher Kenney	7 Melrose Rd	
Steve Gerrish	11 Loring Rd	
Marge Gerrish	11 Loring Rd	
G. Benedetti	20 Loring Rd	
HONG DUONG	38 Fales Rd	
Vincent Lagan	14 FENMORE RD	
Robert W. Mello	34 Loring Rd	
Peggy McCandles	10 Loring Rd	
Hilda BRAZ	Hilda Braz	14 Fales RD

**Bristol Town Council Meeting
November 1, 2023
Petition for Fenmore Road Completion**

We respectfully request that the Town of Bristol pave the unfinished portion of Fenmore Road to Brookwood Road to provide relief for residents living on Fenmore Road and the surround neighborhood in the form of emergency access, drainage problems, traffic congestion, safety and allowing access to the US Mail Service.

[illegible]



Map Number

79



Legend

- Property Boundary
- Right of Way
- Water Boundary
- Stream
- Water Body
- Map Boundary
- Town Boundary

TAX MAP
TOWN OF BRISTOL
Rhode Island
Prepared by MainStreetGIS, LLC



0 25 50 100 150 200 Feet
1" = 60'
(when printed at 30" x 24")

NOTES

This map was prepared to provide general information regarding the town of Bristol, Rhode Island, and does not represent any other information. The information on this map was compiled from the town of Bristol, Rhode Island, and is not intended to be used for any other purpose. The information on this map is not intended to be used for any other purpose. The information on this map is not intended to be used for any other purpose.

MainStreetGIS
MainStreetGIS, LLC
www.mainstreetgis.com

This map is for informational purposes only and is not intended to be used for any other purpose. The information on this map is not intended to be used for any other purpose. The information on this map is not intended to be used for any other purpose.



September 6
7:22 PM

Edit



9 Fenmore Road
Truck backup
on Private
Property





9 Fenmore Road - Back up
on Private Property

Fennmore
Town Trash
Baking up
300 ft





September 13

12:38 PM

Edit



Fenmore Rd
Landscaping
Trucks -
Backing up
300 ft
w/ trailers



Bottom Fen more
Brookwood - Flooding



Fennmore Water
Flow on left
Swale on Right



Fenmore Water
Flow on left



12 Brookwood
Residents better
Blocking better
of Fenmore
no emergency
Access



12 Brookwood
Residents Block 107
Bottom of Fenmore
no Emergency Acc.



10-1000-0000-0000-0000
parking in middle
Fenmore Road, no
emergency access

Carol Krushnowski

From:
Sent:
To:
Subject:



Sent from my iPhone

12 Brookline Ave. Fenwick
Residents Parking / Storage
Private Property at
Bottom

Fenno



1

residents blocking
bottom of Fenmore
- no emergency
access.





TOWN CLERK'S OFFICE

Melissa Cordeiro, Town Clerk

10 Court Street
Bristol, RI 02809
Tel. 401-253-7000
Fax. 401-253-2647
Email: Mcordeiro@bristolri.gov

MEMORANDUM

TO: Steven Contente
TOWN ADMINISTRATOR

FROM: Melissa Cordeiro
COUNCIL CLERK

DATE: September 27, 2023

RE: Carol Krushnowski, 9 Fenmore Road, re - request to
finish and pave Fenmore Road

May we please have your recommendation and the recommendation of
the department heads:

Bristol Police Department
Department of Public Works
Bristol Planning Board

in order for the Council to review the request at the regular
Town Council Meeting to be held on November 1, 2023.

**All items for this docket must be received in the Clerk's office
before 12:00 noon on Wednesday, October 25, 2023. All and any
items received after the deadline will be held until the next
council agenda.**

Thank you for your cooperation and prompt reply.
Attachment