














June 1, 2023

- | | | | |
|---|---|--|---|
|  polygonLayer | Roads |  Parcel Numbers (labels) | Roads |
|  Override 1 |  County |  Parcel Dimensions |  County |
|  City |  City |  Parcels |  City |
|  Sections |  Minimum Maintenance | |  Minimum Maintenance |

1:2,500

