

WHEREAS, a majority of the owners of property abutting on (that part of) Shawnee Pass as platted in Whitebirch Seven, has requested the city council in a petition dated May 2, 1983 to vacate such street according to law.


And WHEREAS, a public hearing was held on June 6, 1983 before the city council in the city hall on such petition after due published and posted notice has been given by the clerk on May 19 and May 26, 1983 and all persons interested were given an opportunity to be heard,

And WHEREAS, it appears that it will be for the best interest of the city to approve such petition,

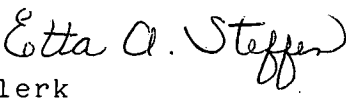
NOW, THEREFORE, BE IT RESOLVED, that such petition is hereby granted and the street (part of the street) described as follows is hereby vacated: That part of Shawnee Pass as platted in Whitebirch 7, a plat on file and of record with the Registrar of Titles, in and for the County of Crow Wing lying between the extension Northeasterly of the curved Southeasterly right of way line of Chinook Trail as platted in said plat of Whitebirch 7 and the East line of Section 17, T136N, R28W.

Adopted by the council this 6th day of June, 1983.

Approved:


Mayor

Attest:

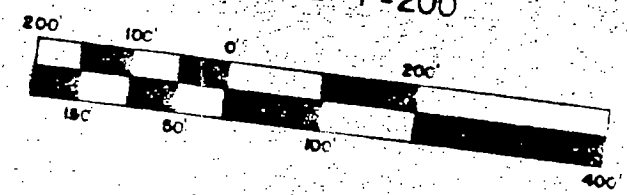

Clerk



City Clerk

TWENTY-SEVENTH ADDITION TO BREEZY POINT ESTATES

SCALE 1"=200'



IRON MONUMENT
BEARINGS ASSUMED

SHANLEE

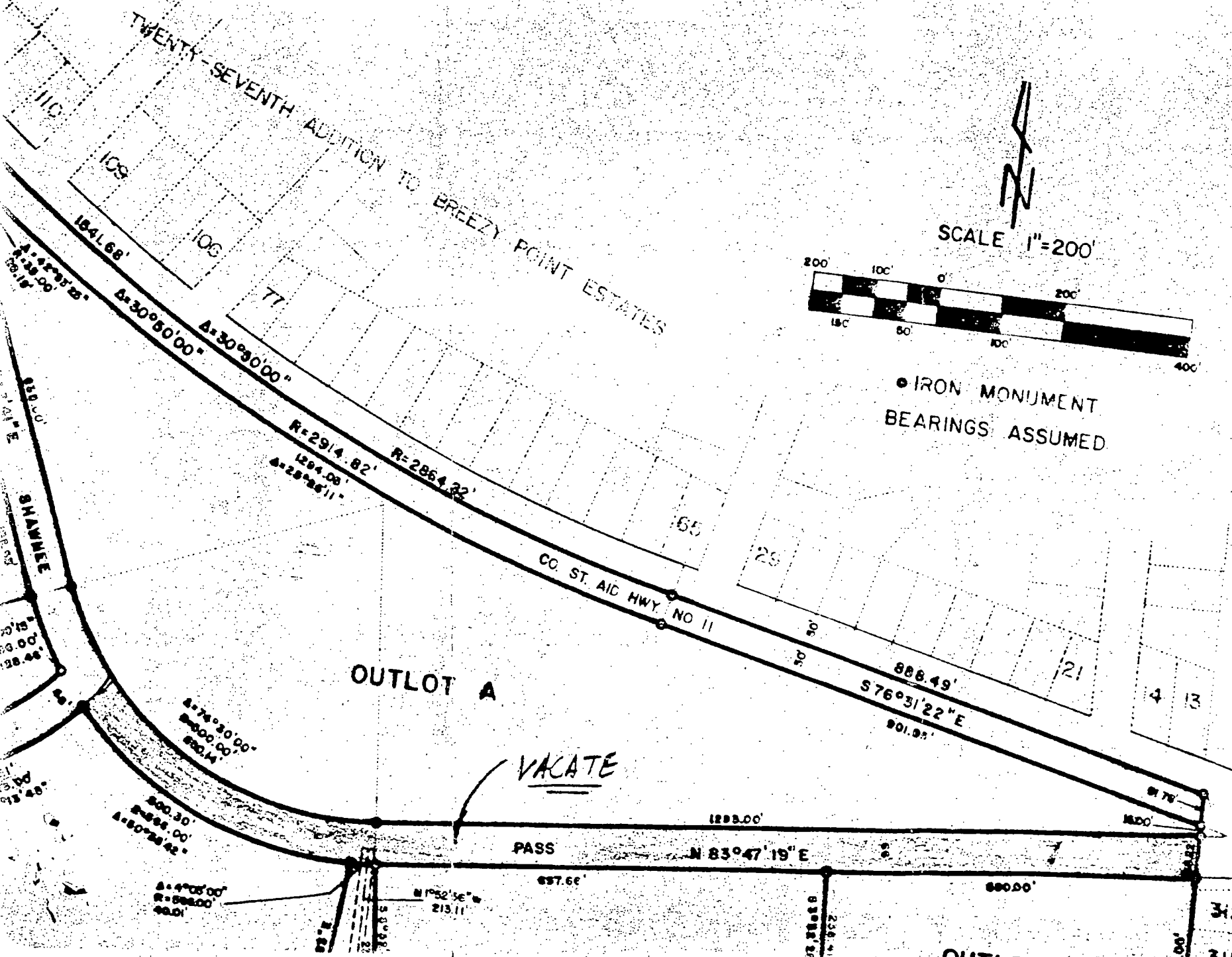
CO. ST. AID HWY. NO 11

OUTLOT A

VACATE

PASS N 83°47'19" E

LINE OF SEC. 17



cty
wk

137-202

Certificate Number 41302
 Vol. 138 Page 202
 STATE OF MINNESOTA)
 COUNTY of CROW WING) ss.
 OFFICE OF THE REGISTRAR OF TITLES
 This is to certify that the within instrument was
 filed in this office at Brainerd on the 15th
 day of June A.D., 1983
 at 9 o'clock a M.
Sharon L. Peterson
 REGISTRAR OF TITLES
 By [Signature]
 DEPUTY

Dupl. lots. A B C + D

40923-137-123