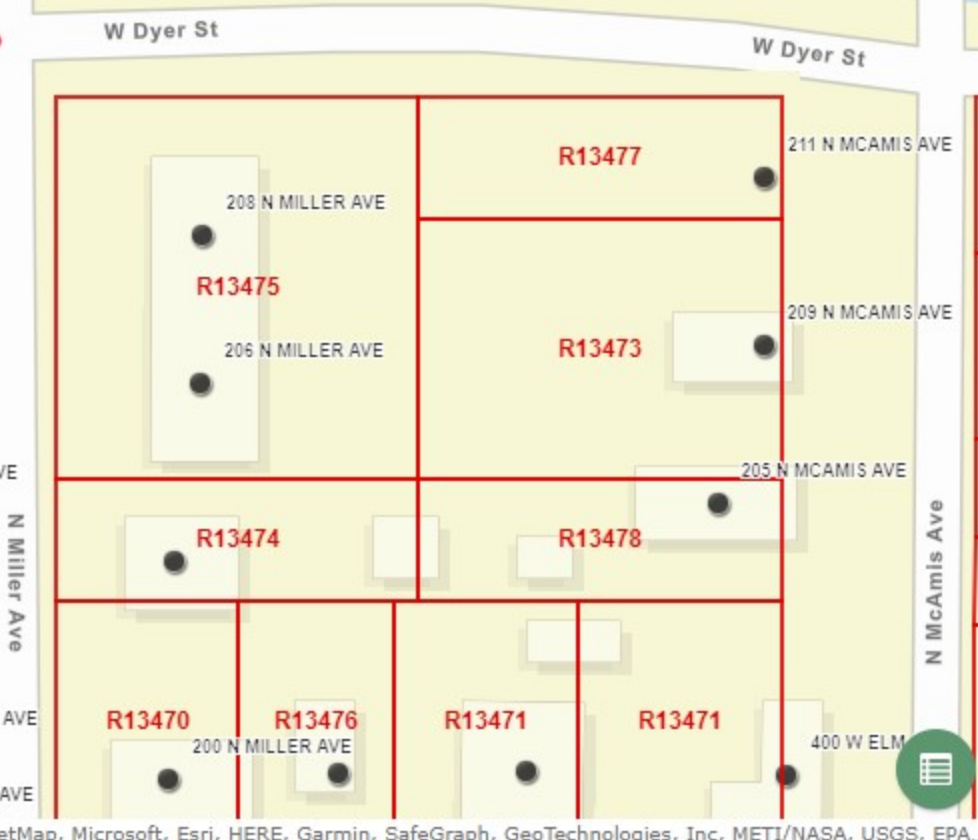
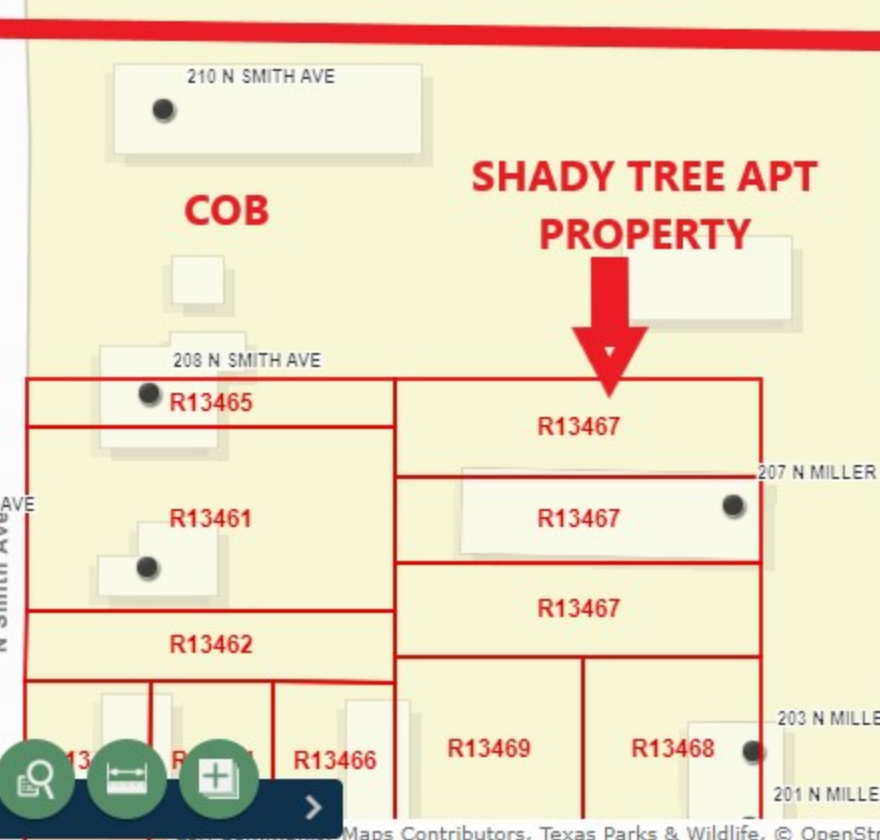
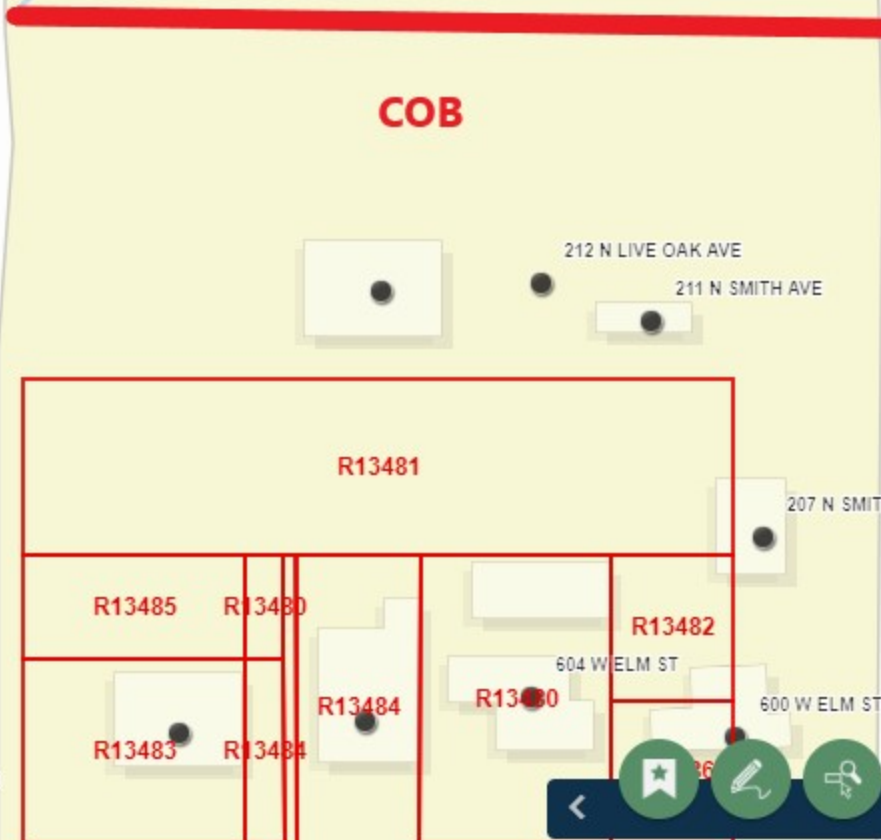


CLOSING DYER STREET - 80 FT ROW (see survey). deeding 40 ft to abutting property north (BISD) and south (Shady Tree Apt) between N. Smith & N Miller. COB owns the property to the north and south, just west of BISD and Shady Tree Apt.



32°45'23"N 98°54'24"W
0 50 100ft

