



ENVIRONMENT CONSULTANTS, INC.

P.O. Box 1016

Breckenridge, Texas 76424

254-559-6414

FAX 254-559-2452

April 5, 2021

Mr. Bo Cook
3429 West Walker
Breckenridge, TX 76424

RE: 5.81 acre tract as described in the attached Owen Surveying Co. document dated May 28, 2020.
Breckenridge, Texas 76424

Mr. Cook and To Whom It May Concern.

This report is on the 5.81 acre tract referenced above. The property is in the area designated as Zone A on the Stephens County Flood Insurance Rate Map #48429C0095 C. (attached)

The plan for this property is to remove the trash and debris, remove the cattle pens and remove the brush from the property. The property will then be developed to serve as a travel trailer recreational vehicle park. There are no plans to construct any structures such as an office building, restroom facility, picnic tables, area gathering facility or any other permanent structures.

A site visit was performed to inspect the present conditions of the property and the adjoining properties (see attached photos). The current use of the property is by an oilfield equipment company for storage and maintenance of equipment. The used/junk oilfield equipment, storage tanks etc.; will be removed.

There is a large amount of junk and trash on the southwest perimeter of the property (old tires, etc.) that will be removed from the property.

The boundary of the property is currently fenced.

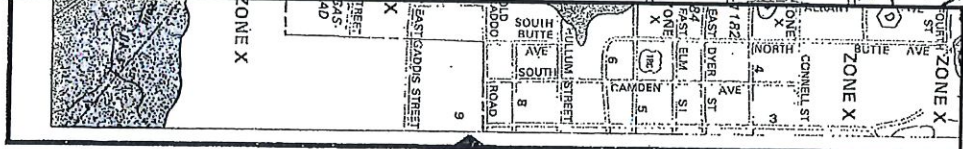
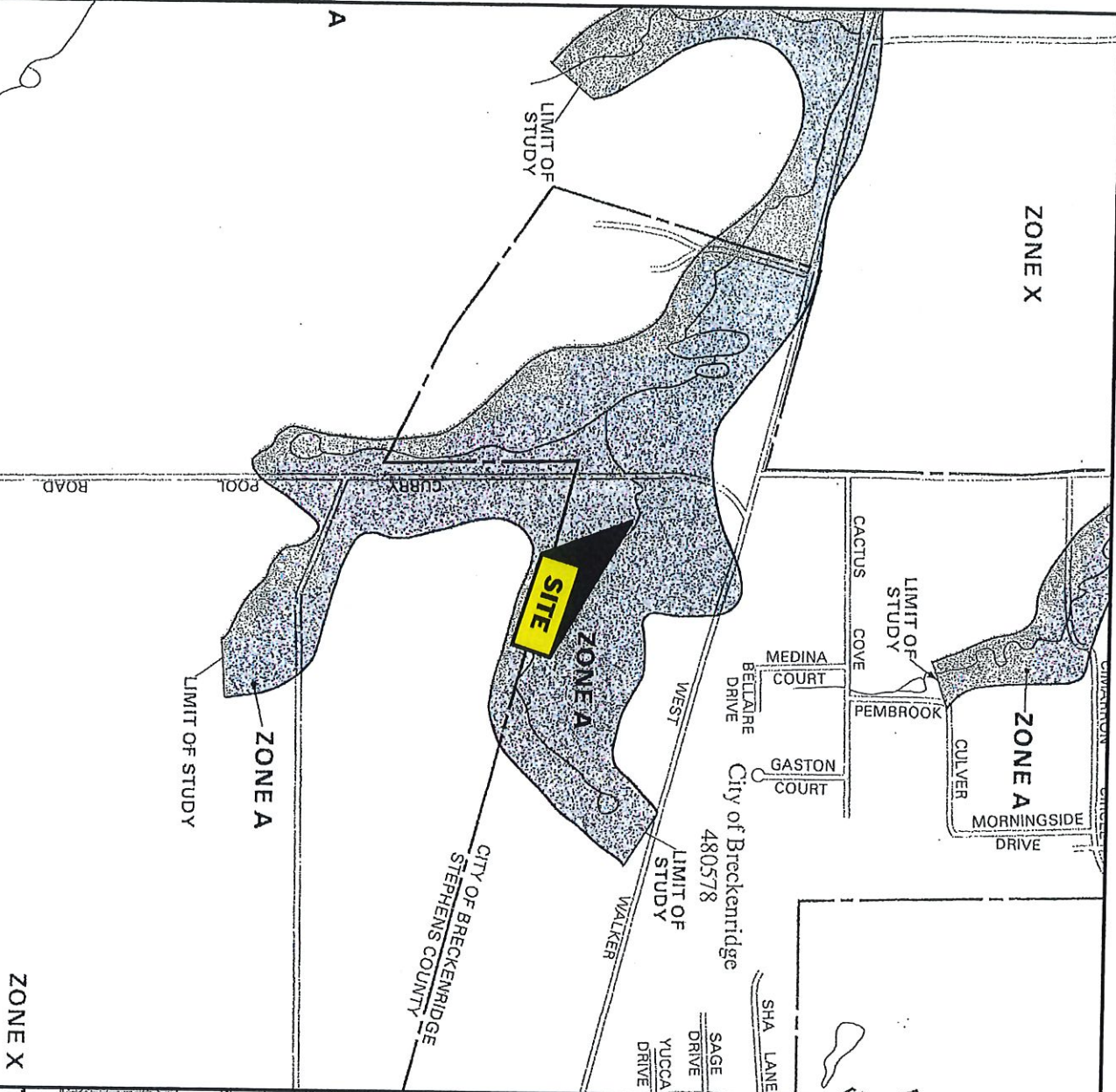
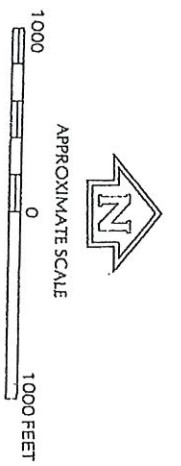
It is my professional opinion that the development of the travel trailer park, after the removal of trees, cattle pens, brush vegetation, junk equipment and trash will not be an increased impediment to the flow of water during a flood event.

Sincerely;



Michael D. Thornton PE

Firm: If flood insurance is available in this community, contact your agent or call the National Flood Insurance Program at (800) 638-6620.



NATIONAL FLOOD INSURANCE PROGRAM

FIRM
FLOOD INSURANCE RATE MAP
STEPHENS COUNTY,
TEXAS AND
INCORPORATED AREAS

PANEL 95 OF 300
(SEE MAP INDEX FOR PANELS NOT PRINTED)

DRAWING	NUMBER	PANEL	SHEET
BRECKENRIDGE CITY #1	48124	026	C
UNINCORPORATED AREAS	48124	005	C

PANEL LOCATION

MAP NUMBER
484290095 C

EFFECTIVE DATE:
JANUARY 2, 1991

Federal Emergency Management Agency

This is an official FIRMette showing a portion of the above-referenced flood map created from the MSC FIRMette Web tool. This map does not reflect changes or amendments which may have been made subsequent to the date on the title block. For additional information about how to make sure the map is current, please see the Flood Hazard Mapping Updates Overview Fact Sheet available on the FEMA Flood Map Service Center home page at <https://msc.fema.gov>.

LEGEND

SPECIAL FLOOD HAZARD AREAS INUNDATE
BY 100-YEAR FLOOD

ZONE A No base flood elevations determined.

ZONE AE Base flood elevations determined.

ZONE AH Flood depths of 1 to 3 feet (usually areas of ponding); base flood elevations determined.

ZONE AO Flood depths of 1 to 3 feet (usually sheet flow on sloping terrain); average depths determined. For areas of alluvial fan flooding; velocities also determined.

ZONE A99 To be protected from 100-year flood by Federal flood protection system under construction; no base flood elevations determined.

ZONE V Coastal flood with velocity hazard (wave action); no base flood elevations determined.

ZONE VE Coastal flood with velocity hazard (wave action); base flood elevations determined.

FLOODWAY AREAS IN ZONE AE

OTHER FLOOD AREAS
ZONE X Areas of 500-year flood; areas of 100-year flood with average depths of less than 1 foot; or with drainage areas less than 1 square mile; and areas protected by levees from 100-year flood.

OTHER AREAS
ZONE X Areas determined to be outside 500-year-flood-plan.

ZONE D Areas in which flood hazards are undetermined.

UNDEVELOPED COASTAL BARRIERS

Floodplain Boundary

Floodway Boundary

Zone D Boundary

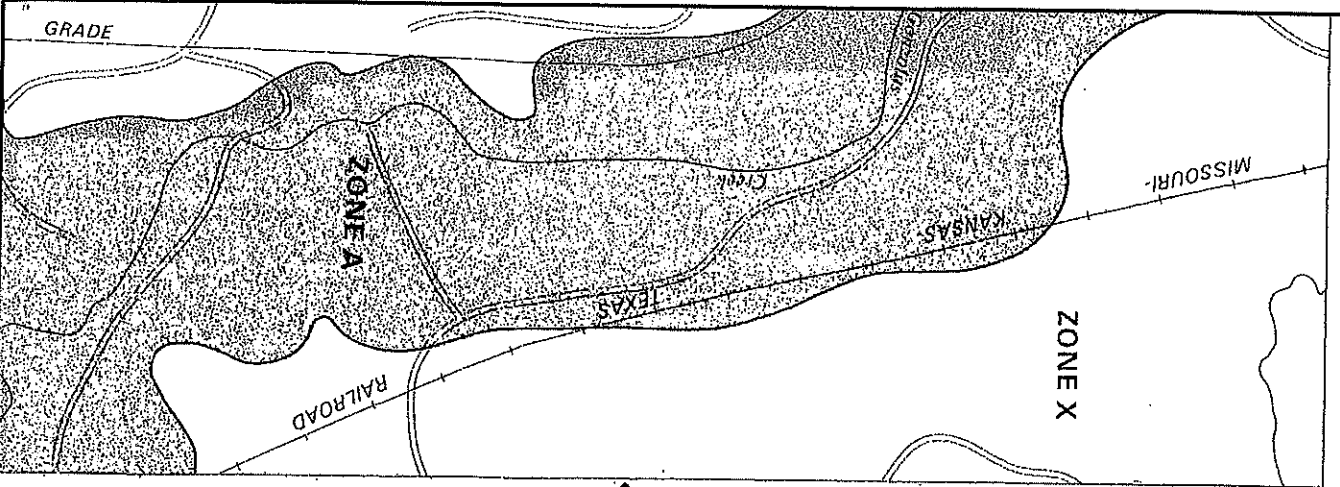
Boundary Dividing Special Flood Hazard Zones; and Boundary Dividing Areas of Different Coastal Base Flood Elevations Within Special Flood Hazard Zones.

Base Flood Elevation Line; Elevation in Feet*

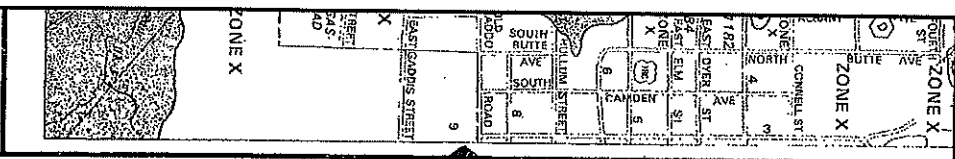
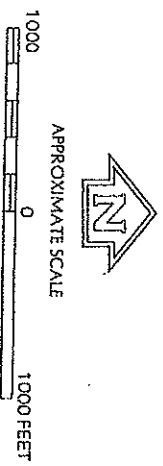
Cross Section Line

Base Flood Elevation in Feet Where Uniform Within Zone*

Elevation Reference Mark



Printed if flood insurance is available in this community, contact your agent or call the National Flood Insurance Program at (800) 638-6620.



NATIONAL FLOOD INSURANCE PROGRAM

FIRM

FLOOD INSURANCE RATE MAP

STEPHENS COUNTY,

TEXAS AND

INCORPORATED AREAS

PANEL 95 OF 300

SEE MAP INDEX FOR PANELS NOT PRINTED

CONTINENT	NUMBER	PANEL	SHEET
AMERICA	4829	0095	C
GENERALIZED CITY OR VILLAGE	4829	0095	C
UNINCORPORATED AREAS	4829	0095	C

PANEL LOCATION

MAP NUMBER
4842900095 C

EFFECTIVE DATE:
JANUARY 2, 1991

Federal Emergency Management Agency


This is an official FEMA product showing a portion of the above-referenced flood map created from the MSC FIRM file tool. This map does not reflect changes or amendments which may have been made subsequent to the date on the title block. For additional information about how to make sure the map is current, please see the Flood Hazard Mapping Updates Overview Fact Sheet available on the FEMA Flood Map Service Center home page at <https://fema.gov>.
















OWEN SURVEYING CO.

P. O. BOX 336, BRECKENRIDGE, TX 76424

MICHAEL DAVIS,
PRESIDENT
OFFICE 254-559-9898
FAX 254-559-7372

ERIC BRENNAN, RPLS #5560

Firm Number 10069000
www.owensurveying.com

METES AND BOUNDS DESCRIPTION Parcel Two – 5.81 Acre Tract

All that certain 5.81 acre tract or parcel of land situated in northeast quarter of the Lunatic Asylum Lands Section Number 7, original grantee W. F. Lee Abstract Number 1197, City of Breckenridge, County of Stephens, State of Texas, said tract being the remainder of a called 6.00 acre tract as described in deed to Billy Cook, filed 04 September 2009, and recorded in volume 1961 page 250 of the Official Public Records of Stephens County, and being more particularly described as follows;

BEGINNING for the southwest corner of the tract being described herein at a set 1½ rebar on the east line of Farm to Market Road Number 3099, said rebar being the remainder of said Cook tract, and said rebar being the southeast corner of a called 0.195 acre tract as described in deed from Bob Cook to the State of Texas, filed 27 April 1994, and recorded in volume 1155 page 58 of the Deed Records of said Stephens County, same being the northwest corner of a called 17.2 acre tract as described in deed to Sloan Thompson, filed 30 December 1960, and recorded in volume 312 page 14 of said official public records, said rebar also having NAD83 NCTZ grid coordinates of N-6958471.2, E-1831566.56;

THENCE: North 04 degrees 03 minutes 16 seconds East, with the east line of said road, a distance of 237.37 feet to a set 1/2 inch rebar for an angle point in the east line of said road;


THENCE: North 11 degrees 18 minutes 25 seconds East, with the east line of said road, a distance of 113.9 feet to a set 1½ inch rebar for the northwest corner of this tract and the remainder northwest corner of said Cook tract 6.00 acre tract, same being the southwest corner of a called 2.94 acre tract as described in deed to Wimberley, Inc., filed 04 February 2013, and recorded in volume 2040 page 416 of said official public records;

THENCE: North 89 degrees 51 minutes 54 seconds East, with the north line of said Cook 6 acre tract, and with the south line of said Wimberley tract, and with a barbed wire fence and passing at 295.38 feet a T-Post near the southeast corner of said Wimberley tract, and continuing on said course and passing at 698.19 feet a pipe fence corner post, and continuing on said course leaving said fence, a total distance of 701.79 feet to a set 1/2 inch rebar for the northeast corner of said Cook 6 acre tract;

THENCE: South 00 degrees 09 minutes 31 seconds West, with the east line of said Cook 6 acre Tract, a distance of 349.34 feet to a pipe fence corner post for the southeast corner of said Cook 6 acre tract, and said post being on the north line of said Thompson tract;

THENCE: South 89 degrees 56 minutes 21 seconds West, with the south line of said Cook 6 acre tract and with the north line of said Thompson tract, and with a barbed wire fence, a distance of 739.94 feet to the POINT OF BEGINNING and containing 5.81 acres of land.

NAD83 Grid Bearings and Distances reflect surface measurements.



Eric Brennan, Texas Registered
Professional Land Surveyor
Number 5560
Dated 28 May 2020