



Morrow County Public Transit

2025 Service & Route Updates

Connecting Communities

THE GOAL



Our goal is to create a sustainable and efficient transit system network that remains steadfast in our mission to serve the community. We are committed to increasing access to reliable transportation for all residents of Morrow County, ensuring that every individual, regardless of their location or background, has the opportunity to connect with essential services, jobs, and educational opportunities.

FIXED ROUTED SERVICE

The three new routes connect at our Boardman facilities multiple times throughout the day. By doing so, we provide Morrow County residents with convenient and reliable access to their local community as well as neighboring areas. We recognize the importance of connectivity, to vital services and employment opportunities within Morrow County, and the broader region. This approach will empower residents to travel easily, for work, education, healthcare, & other essential activities, fostering increased mobility and enhancing the quality of life for all. Our purpose is to create a transit network that is responsive, flexible, and supportive of the diverse needs of our community members. This 3-route fixed route system will support Morrow County Monday - Friday.



Amarillo Route

Boardman Circular


This route operates as a continuous loop within the City of Boardman, providing service every 45 minutes including the availability to deviate up to 3/4 of mile for prescheduled ADA customers whose disability creates the inability to get to the closest bus stop.



Rojo Route

Community Connector


This route serves as a fixed route connection to Heppner, Lexington, Hermiston, Umatilla, Irrigon, and Boardman. It is designed to provide residents in Morrow County access within their own communities and neighboring areas. The Rojo Route runs clockwise from Boardman while the Morado Route operations counterclockwise to provide more frequency within the county.



Morado Route

County Connector

This route serves as the partner route to Rojo connecting Heppner, Lexington, Hermiston, Umatilla, Irrigon, & Boardman. It is designed to provide residents in Morrow County access within their own communities and neighboring areas.



Boardman Locations

- Oregon Trail Library
- Boardman High School
- Community Counseling Solutions
- Columbia River Health Clinic
- Oregon Depart Human Services
- Morrow County Health Department
- City Hall / Police Station
- Murray's Drug
- Boardman Marina
- Harvest Foods
- Recreation Center

Heppner Locations

- Morrow County Courthouse
- Morrow County Fairgrounds
- Pioneer Memorial Clinic
- Willow Creek Terrance
- Mountain Glen Apartments
- St. Patrick's Senior Apartments
- Heppner Community Pool
- Harvest Foods
- Heppner Exercise Park
- Post Office
- Murray's Drug

Irrigon Locations

- Government Center
- Oregon Trail Public Library
- Junior / Senior High School
- Food Bank
- Irrigon Medical Clinic
- Stokes Landing Senior Center
- Dollar General
- Trevor Fox Children's Park
- Don Baxter Skate Park
- Irrigon Elementary School

Hermiston Locations

- Good Shepherd Hospital
- Wal-Mart
- Hermiston Aquatic Center
- Funland Playground (short walk)

Umatilla Locations

- Harvest Foods
- Umatilla High School

City of Boardman



Amarillo Stop List

1. MCPT Office
2. Boardman Ave NE @ Trail Apts
3. 2nd St NE @ Boardman Annex
4. Front St. NE @ Splashpad
5. Olson Rd @ Recreation Center
6. Columbia Ave @ Port View Apts
7. Columbia Ave @ Softball Field
8. Marina RV Park - Inbound
9. Marina BB Court
10. Marina RV Park - Outbound
11. Columbia Ave NW & 2nd St NW
12. Boardman Ave @ Sagebrush
13. Boardman Ave NW @ City Park
1. MCPT Office
15. S Main St @ Food Pod
16. Oregon Trail Blvd
17. Anderson Rd (before Alvord St)
18. City Center Dr @ Bank Of EO
19. Kinkade Rd @ Murray's Drugstore
20. Kunze Ln SW - West of Main St
21. Kunze Ln & Hilltop Dr
22. Kunze Ln SW @ Driftwood RV Park
23. Smith Rd SW @ Bella Vista Estates
24. Mt Hood Ave @ Maple Crest Apt
25. Faler Rd SW @ Maple Crest Apt
26. Wilson Ln @ Juniper Dr SW
27. Locust Rd SW @ Food Pantry
28. Willow Fork Dr @ Columbia River Health
19. Kinkade Rd @ Murray's Drugstore
1. MCPT Office

- 1.MCPT Office
- 2.3rd Ave W & Idaho Ave SW
- 3.Columbia Ln @ Senior Center
- 4.NE Main Ave @ Government Center
- 5.NE Main Ave @ Irrigon Library
- 6.NE Main Ave @ Skate Park
- 7.13th St & SE Riverview Ave
- 8.SE Idaho Ave & SE 10th St
- 9.E Utah Ave & Division Rd
- 10.SE Wyoming Ave @ Jr/Sr High School
- 11.S First Ave & W California Ave
- 12.S First Ave @ The Rustic Truck
2. 3rd Ave W & Idaho Ave SW
3. Columbia Ln @ Senior Center
4. NE Main Ave @ Government Center
5. NE Main Ave @ Irrigon Library
6. NE Main Ave @ Skate Park
- 18.Yerxa Ave & 6th St – Umatilla
- 19.Good Shepherd Hosptial
- 20.Wal-Mart

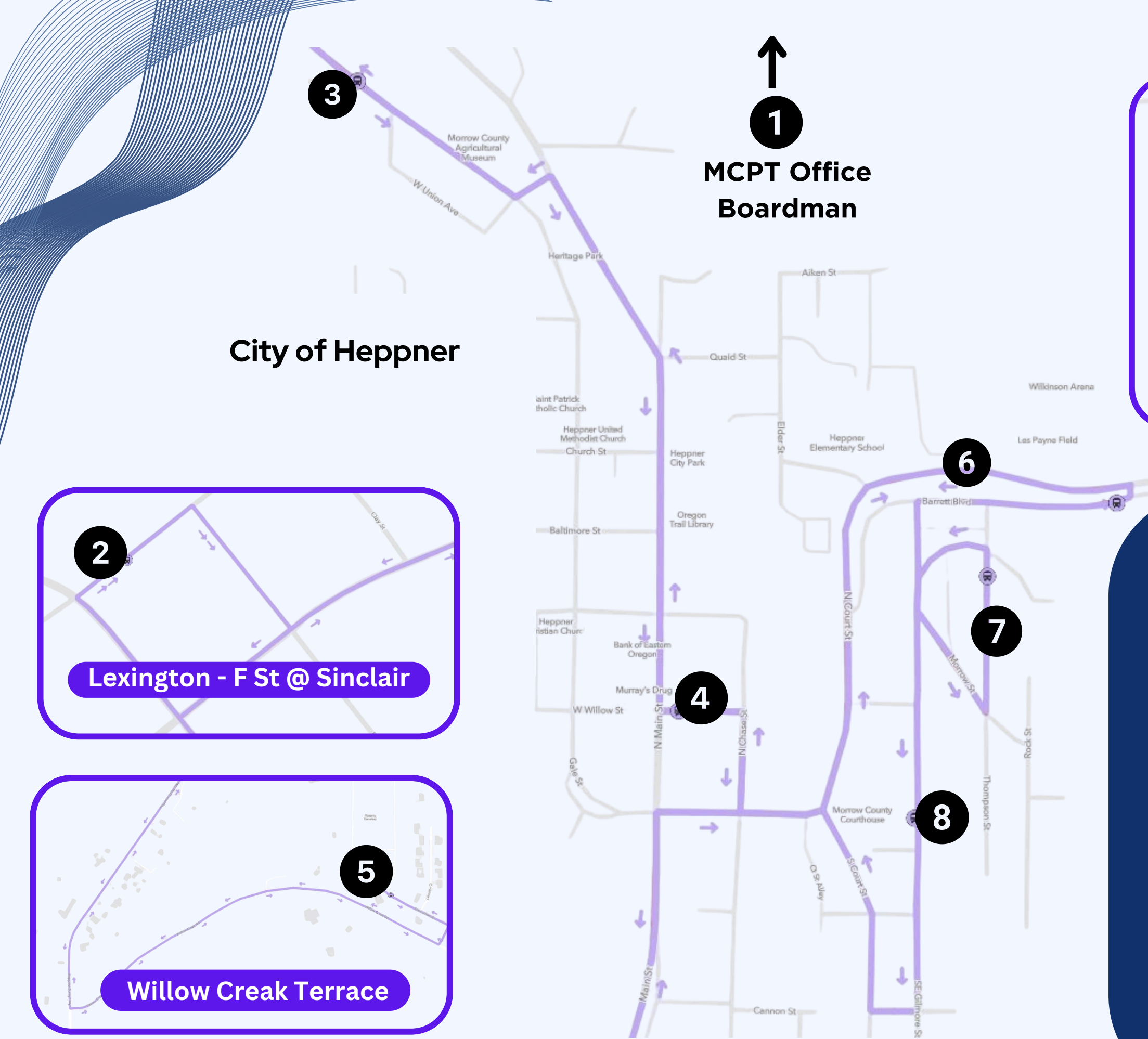
The map displays a network of bus routes in Irigoin, Oregon. The routes are numbered 1 through 20, with some routes (18, 19, 20) highlighted in red. Key locations and landmarks include:

- MCPT Office Boardman** (Route 1)
- Wal-Mart** (Route 20)
- Hermiston - Good Shepherd** (Route 19)
- Umatilla - Yerxa Ave & 16th** (Route 18)
- Irigoien City Hall**
- Irigoien Post Office**
- Irigoien Junior and Senior High School**
- Irigoien High School Baseball Field**
- Don Baxter Skatapark**
- North Morrow Community Center**
- Umatilla Inn**
- Elementary School**

The map also shows major roads such as Oregon Ave, Main Ave, Division St, and various local streets like 1st St, 2nd St, 3rd St, 4th St, 5th St, 6th St, 7th St, 8th St, 9th St, 10th St, 11th St, 12th St, 13th St, 14th St, 15th St, 16th St, 17th St, 18th St, 19th St, 20th St, 21st St, 22nd St, 23rd St, 24th St, 25th St, 26th St, 27th St, 28th St, 29th St, 30th St, 31st St, 32nd St, 33rd St, 34th St, 35th St, 36th St, 37th St, 38th St, 39th St, 40th St, 41st St, 42nd St, 43rd St, 44th St, 45th St, 46th St, 47th St, 48th St, 49th St, 50th St, 51st St, 52nd St, 53rd St, 54th St, 55th St, 56th St, 57th St, 58th St, 59th St, 60th St, 61st St, 62nd St, 63rd St, 64th St, 65th St, 66th St, 67th St, 68th St, 69th St, 70th St, 71st St, 72nd St, 73rd St, 74th St, 75th St, 76th St, 77th St, 78th St, 79th St, 80th St, 81st St, 82nd St, 83rd St, 84th St, 85th St, 86th St, 87th St, 88th St, 89th St, 90th St, 91st St, 92nd St, 93rd St, 94th St, 95th St, 96th St, 97th St, 98th St, 99th St, 100th St.

A map showing the intersection of Yerxa Ave and 16th St. A red line indicates a route starting from 6th St, going east, then turning south at Yerxa Ave, and finally turning east at 16th St. A black circle with the number 18 is placed at the intersection of Yerxa Ave and 16th St. Labels on the map include "6th St", "Yerxa Ave", "16th St", "Umatilla Inn", and "Umatilla Inn & Suites". A red arrow points east on 6th St, and another red arrow points east on 16th St. A third red arrow points south on Yerxa Ave. A small red circle with a white 'W' is located on Yerxa Ave just north of the intersection with 16th St.

[illegible]



- 1.MCPT Office
- 2.F St @ Lexington Sinclair
- 3.Riverside Ave @ Riverside Park
- 4.E Willow St @ St. Patrick's
- 5.Frank Gilliam Dr @ Willow Creek Terrace
- 6.Heppner Hwy @ MoCo Fairgrounds
- 7.Thompson Ave @ Pioneer Memorial Hospital
- 8.SE Gilmore St @ MoCo Courthouse
4. E Willow St @ St. Patrick's
3. Riverside Ave @ Riverside Park
2. F St @ Lexington Sinclair
- 9 Good Shepherd Hospital
10. Wal-Mart



Morado Stop List

Port of Morrow

First/Last Mile Service

The First/Last Mile concept in public transit refers to the portion of a passenger's journey that occurs between their home (or starting point) and the nearest transit station (first mile), or between the transit station and their final destination (last mile). It's the critical segment of the trip that connects people to the larger public transit network, and it often represents a barrier to fully utilizing public transportation.

First/Last Mile Service can be pre-scheduled from our Boardman offices to any Port of Morrow employer during our standard operating hours.



Demand Response Service

The Demand Response Van Service prioritizes medical transportation trips within Morrow County, Hermiston, and for approved Veteran Services, operating on a first-come, first-served basis. This service is designed to fill the transportation gaps where fixed route options are not available or practical for passengers who cannot access standard bus routes.

All Demand Response Rides are prescheduled at least 24-hours in advance.

"Public transit is the backbone of a connected community, providing access to opportunity, promoting inclusivity, and enhancing mobility for all. It is not just about getting from one place to another; it is about ensuring that every individual has the ability to participate fully in society, regardless of their background or circumstances."

We've Moved

The Morrow County Public Transit (MCPT) office is now located in Boardman.

Our lobby is open to the public to answer questions and provide support.



QUESTIONS?

We understand the importance of accessible and reliable public transit in our community. Whether you're commuting to work, running errands, or just getting around, we're here to help support you with any information or resources you might need regarding local transit options.

If you have questions about routes, schedules, or anything else related to public transportation, don't hesitate to reach out. We're committed to ensuring everyone has the support they need to move around our community with ease!



EMAIL

MCPT@morrowcountyor.gov

PHONE

541-676-5667

WEBSITE

www.co.morrow.or.us/the-loop