

---

---

## INTEROFFICE MEMORANDUM

---

---

**TO:** MEMBERS OF TOWN COUNCIL

**FROM:** SCOTT M. MARSHALL, INTERIM TOWN MANAGER

**SUBJECT:** COVID-19 INFECTION RATE UPDATE

**DATE:** JANUARY 31, 2021

**CC:** LEE LEVESQUE, EMERGENCY MANAGER

---

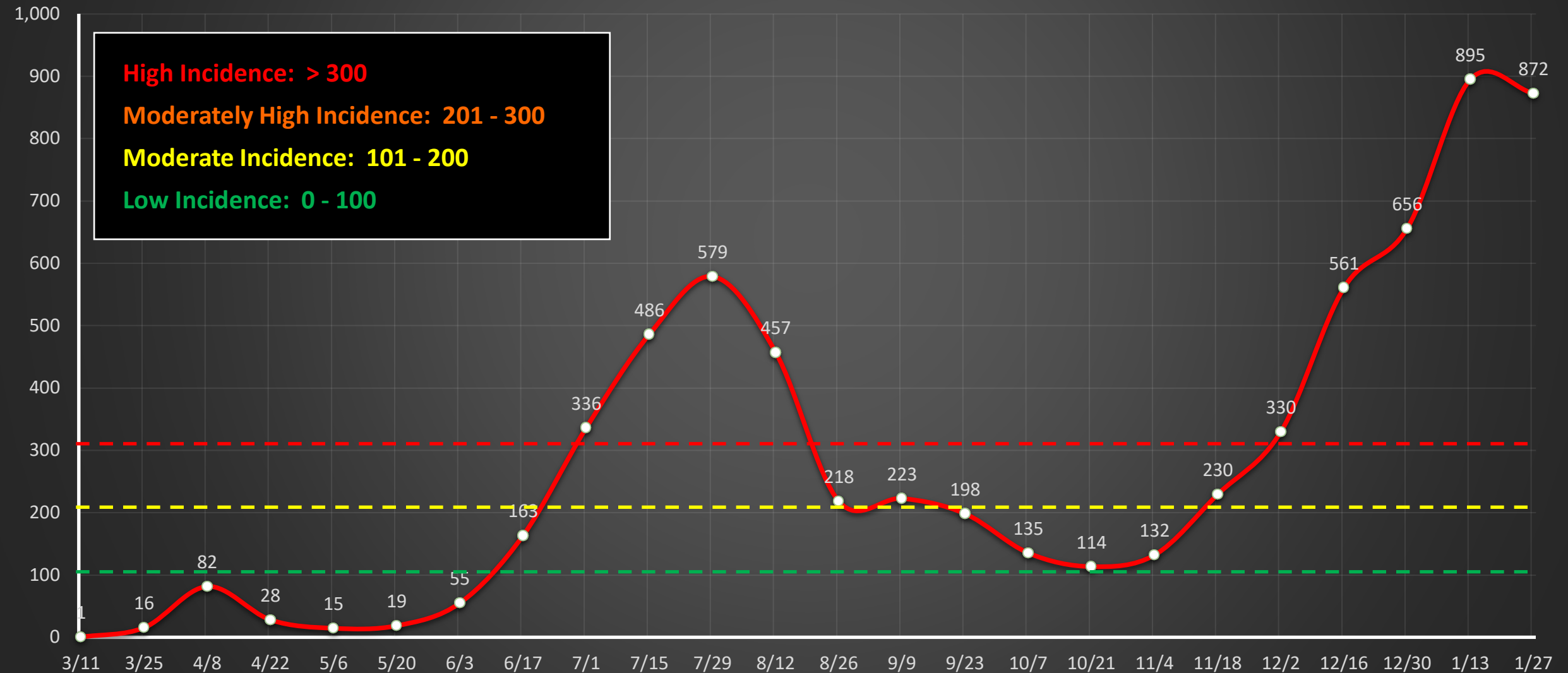
This memo is provided to fulfill the request of Town Council to receive monthly updates regarding local COVID-19 infection rates.

Attached are the charts with which you are already familiar from previous presentations.

The latest two-week reporting period available as of the drafting of this memo was for **the reporting period ending January 27, 2021**. On these charts, the following is depicted:

- Beaufort County Two-Week Incidence Rate
  - Cases Reported: 872 cases per 100,000 in population
  - Incidence Rate: High
  - Change from Previous Reporting Period: 2.5% Decrease
- 29909 / 29910 Combined Cases Reported
  - Number of Cases Reported: 598
  - Change from Previous Reporting Period: 8.1% Decrease

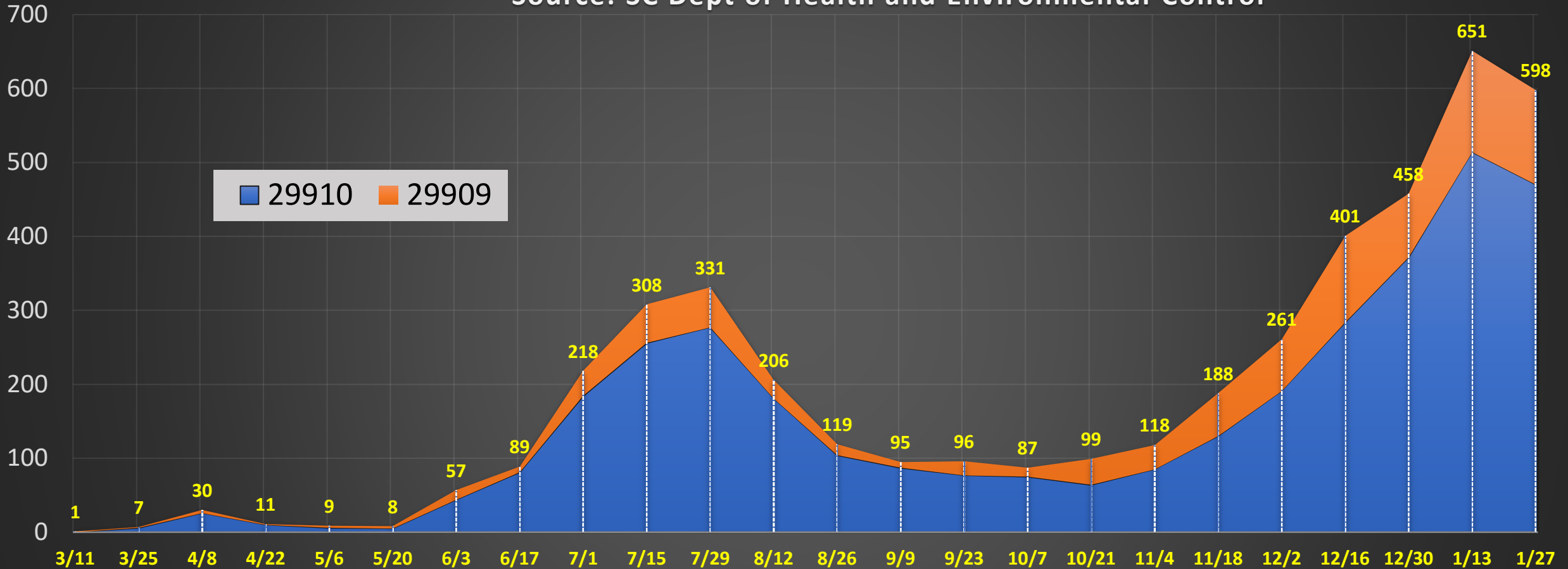
Two-Week Incidence Rate – Beaufort County, SC  
COVID-19 Cases Reported per 100,000 population  
Source: SC Dept of Health and Environmental Control



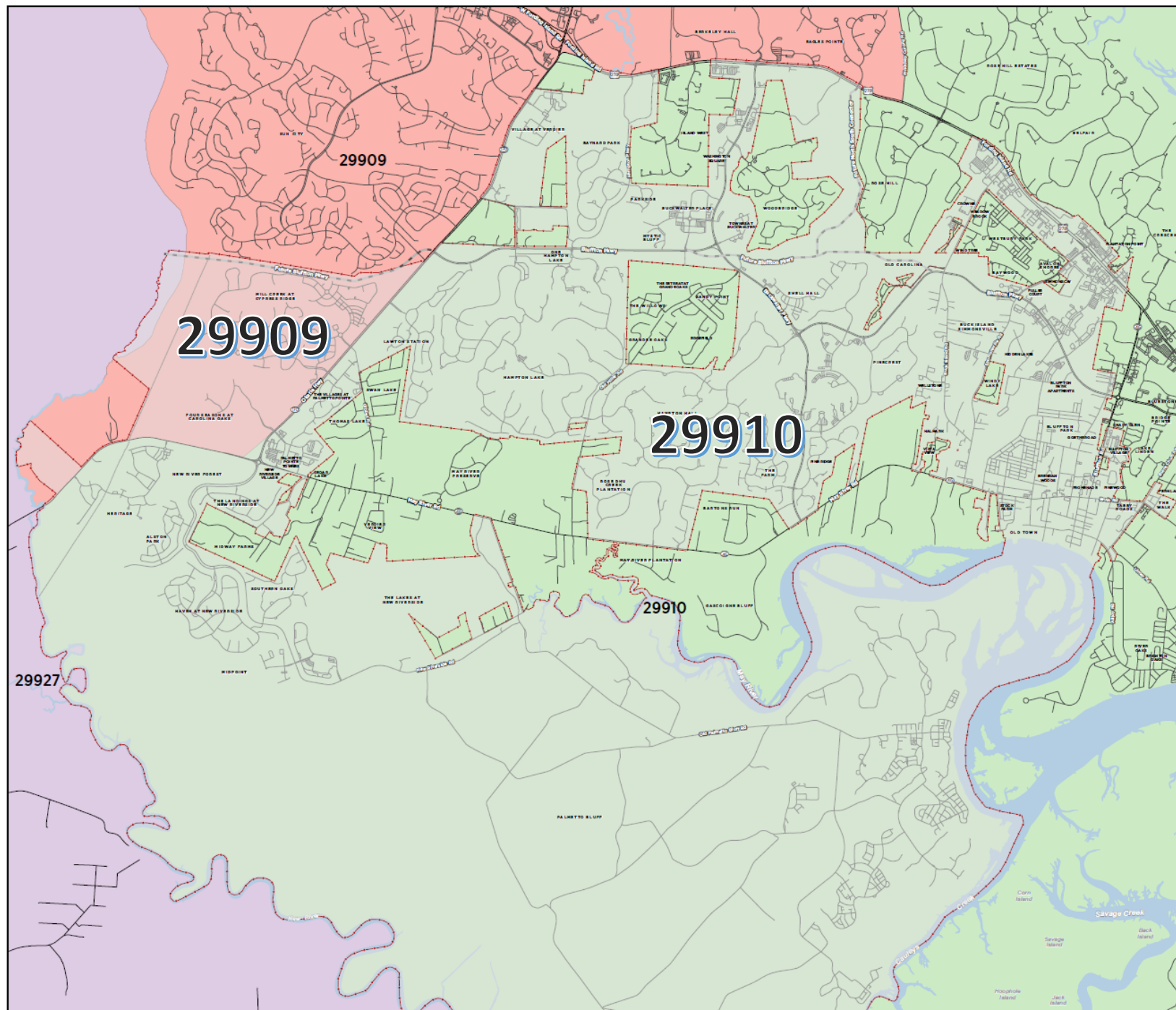
# Number of COVID-19 Reported Cases per 2-Week Period

## Bluffton Zip Codes 29909 and 29910

Source: SC Dept of Health and Environmental Control



	3/11	3/25	4/8	4/22	5/6	5/20	6/3	6/17	7/1	7/15	7/29	8/12	8/26	9/9	9/23	10/7	10/21	11/4	11/18	12/2	12/16	12/30	1/13	1/27
29909	1	1	4	1	3	3	13	8	34	52	54	25	15	8	19	12	35	33	58	70	117	86	137	128
29910	0	6	26	10	6	5	44	81	184	256	277	181	104	87	77	75	64	85	130	191	284	372	514	470
Total	1	7	30	11	9	8	57	89	218	308	331	206	119	95	96	87	99	118	188	261	401	458	651	598



# ZIP CODES

Updated: 10/28/2020

**Legend**

- 29909
- 29910
- 29927

**JURISDICTIONAL**


- Town of Bluffton
- Bluffton Town Limits

**TRANSPORTATION**

- Roads
- Future Road
- Future Parkway

**HYDROLOGY**

- Water



Map Prepared By:  
**Ryan J. Coleman, GISP**



**DISCLAIMER:**  
This map was created by the Town of Bluffton and is solely intended to be used as a graphical representation for the Town of Bluffton. The GIS maps and data distributed by the Town of Bluffton are derived from a variety of public and private sector sources considered to be dependable, but the accuracy, completeness and currency thereof are not guaranteed. The Town of Bluffton makes no warranties, expressed or implied, as to the accuracy, completeness, currency, reliability, or suitability for any particular purpose of information or data contained in or generated from the Town's Geographic Information Systems database. Additionally, the Town of Bluffton or any agent, servant, or employee thereof assume no liability associated with the use of this data, and assume no responsibility to maintain it in any matter or form.