












**Growth  
Framework  
Map 8.5**



*Map Legend*

-  Future Bluffton Limits
-  Town Center Place Type Assembly
-  Village Place Type Assembly
-  Hamlet Place Type Assembly
-  Rural Crossroad Place Type Assembly

**Streets**

-  Major Road
-  Minor Road
-  Local Road
-  Future Major Road
-  Future Road
-  Pathway

**Water Type**


-  Water
-  Marsh

**County**

-  Beaufort
-  Jasper

Adopted: 11/10/2011  
 Revised: 12/09/2014  
 Updated: 8/3/2021

Map Prepared By:  
 Ryan  
 Coleman, GISP

0 0.25 0.5 1 Miles  




This map was created by the GIS Office of the Town of Bluffton's Information Technology Division and is solely intended to be used as a graphical representation for the Town of Bluffton. The GIS maps and data distributed by the GIS Office of the Town of Bluffton's Information Technology Division are derived from a variety of public and private sector sources considered to be dependable, but the accuracy, completeness and currency thereof are not guaranteed. The Town of Bluffton makes no warranties, expressed or implied, as to the accuracy, completeness, currency, reliability, or suitability for any particular purpose of information or data contained in or generated from the town's Geographic Information Systems database.

