

TOWN COUNCIL

STAFF REPORT

Emergency Management Office



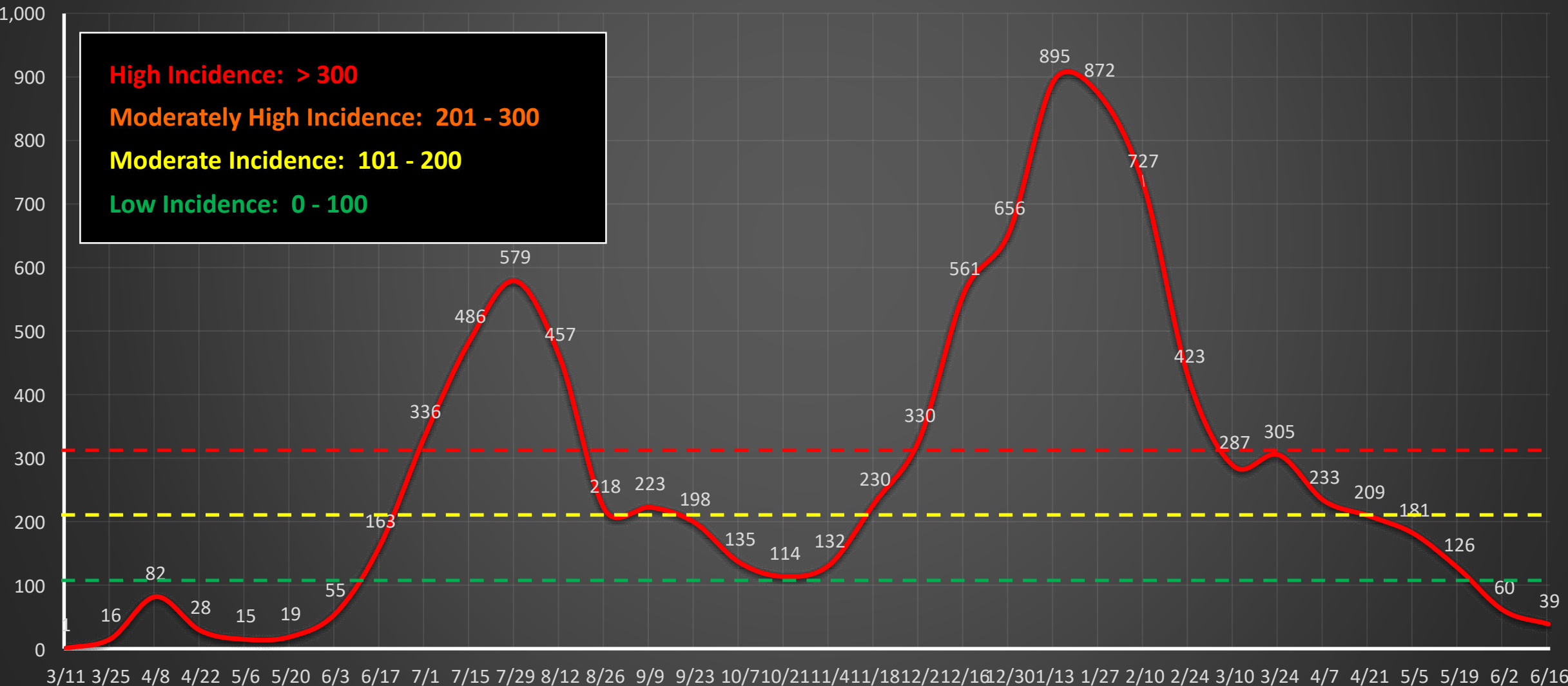
MEETING DATE:	Tuesday July 13, 2021
ISSUE:	COVID-19 Update
PROJECT MANAGER:	Lee Levesque

This report is provided to fulfill the request of Town Council to receive monthly updates regarding local COVID-19 infection rates. Attached are the charts with which you are already familiar from previous presentations.

The latest two-week reporting period available as of the drafting of this memo was for **the reporting period ending June 16, 2021**. On these charts, the following is depicted:

- Beaufort County Two-Week Incidence Rate
 - Cases Reported: 39 cases per 100,000 in population
 - Incidence Rate: Low
 - Change from Previous Reporting Period: 35% reduction
- Bluffton 29909 / 29910 Combined Cases Reported
 - Number of Cases Reported: 19
 - Change from Previous Reporting Period: 47.2% reduction

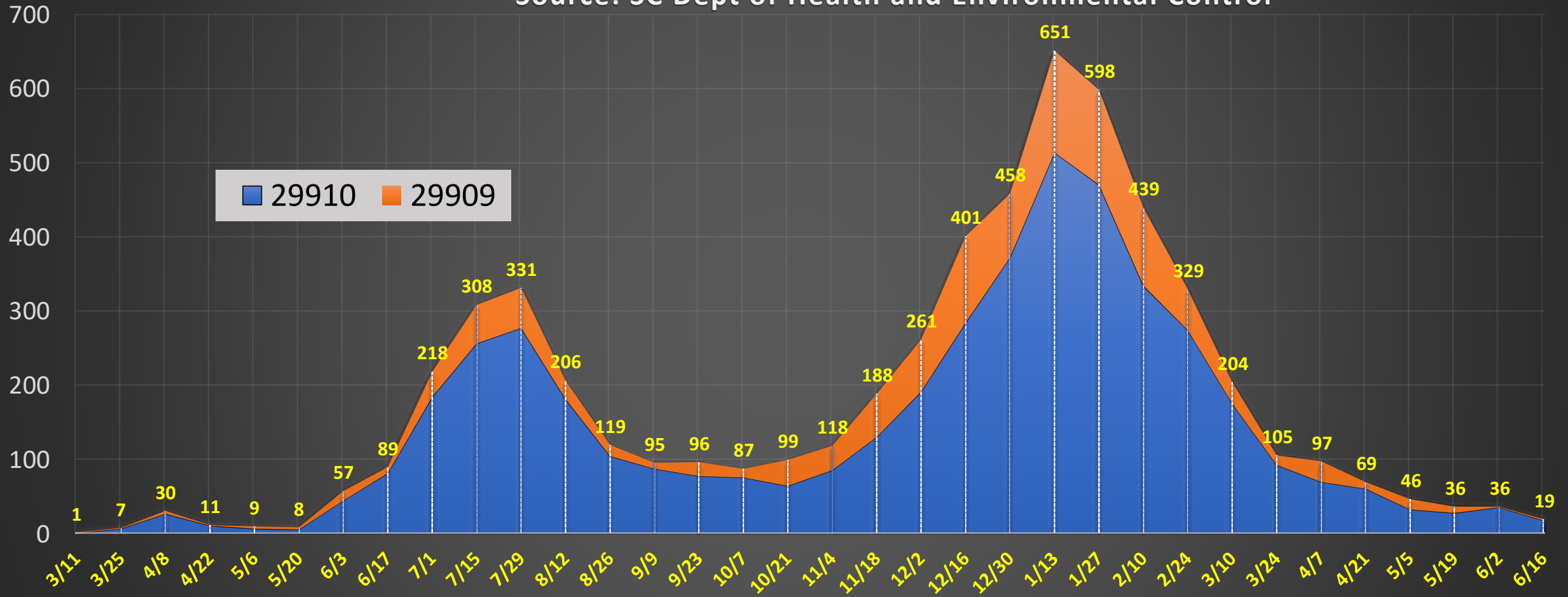
Two-Week Incidence Rate – Beaufort County, SC
COVID-19 Cases Reported per 100,000 population
Source: SC Dept of Health and Environmental Control



Number of COVID-19 Reported Cases per 2-Week Period

Bluffton Zip Codes 29909 and 29910

Source: SC Dept of Health and Environmental Control



	3/11	3/25	4/8	4/22	5/6	5/20	6/3	6/17	7/1	7/15	7/29	8/12	8/26	9/9	9/23	10/7	10/21	11/4	11/18	12/2	12/16	12/30	1/13	1/27	2/10	2/24	3/10	3/24	4/7	4/21	5/5	5/19	6/2	6/16
29909	1	1	4	1	3	3	13	8	34	52	54	25	15	8	19	12	35	33	58	70	117	86	137	128	105	55	29	13	28	9	14	9	1	2
29910	0	6	26	10	6	5	44	81	184	256	277	181	104	87	77	75	64	85	130	191	284	372	514	470	334	274	175	92	69	60	32	27	35	17
Total	1	7	30	11	9	8	57	89	218	308	331	206	119	95	96	87	99	118	188	261	401	458	651	598	439	329	204	105	97	69	46	36	36	19

ZIP CODES

Updated: 10/28/2020

Legend

- 29909
- 29910
- 29927

JURISDICTIONAL

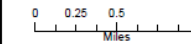
- Town of Bluffton
- Bluffton Town Limits

TRANSPORTATION

- Roads
- Future Road
- Future Parkway

HYDROLOGY

- Water



Map Prepared By:
Ryan J. Coleman, GISP



DISCLAIMER:
This map was created by the Town of Bluffton and is solely intended to be used as a graphical representation for the Town of Bluffton. The GIS maps and data distributed by the Town of Bluffton are derived from a variety of public and private sector sources considered to be dependable, but the accuracy, completeness and currency thereof are not guaranteed. The Town of Bluffton makes no warranties, expressed or implied, as to the accuracy, completeness, currency, reliability, or suitability for any particular purpose of information or data contained in or generated from the Town's Geographic Information Systems database. Additionally, the Town of Bluffton or any agent, servant, or employee thereof assumes no liability associated with the use of this data, and assumes no responsibility to maintain it in any matter or form.

