

Town of Bluffton
Beaufort County, SC





Information Technology Department

5-YEAR CAPITAL IMPROVEMENT PROJECTS FY25 - FY29

Legend

- Projects
- Boat Ramp/Dock



Streets

- Major Road
 Minor Road
 Local Road
 Future Major Road
 Future Road
 Pathway

Facilities

- Education
- Law Enforcement
- Parks
- Mail and Shipping
- Government

- 
- Bluffton

- ### Water Type
- | | |
|---|-------|
|  | River |
|  | Marsh |

County

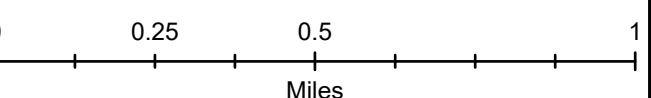
- Beaufort
- Jasper

CAPITAL IMPROVEMENT PROJECTS

Number	Project	Project Name
1	E0001	Buckwalter Multi-County Commerce Park Phase 2
2	F0002	Squire Pope Carriage House
3	F0003	Law Enforcement Center Facility Improvements
4	F0004	Sarah Riley Hooks Cottage
5	F0005	Town Facilities ADA Compliance Implementation (NEW)
6	H0001	Town of Bluffton Housing Project
7	I0001	Community Safety Cameras Phase 7
8	I0002	Network Infrastructure Improvements
9	L0001	Land Acquisition
10	P0001	Park Improvements
11	P0002	Oyster Factory Park
12	P0003	Oscar Frazier Park
13	P0004	New Riverside Park / Barn Site
14	P0005	New River Linear Trail
15	P0008	Buckwalter Place Park Improvements (NEW)
16	P0010	Public Art
17	R0001	Pathway and Pedestrian Safety Improvements
18	R0002	Calhoun Street Streetscape
19	R0004	Goethe - Shults Neighborhood Improvements
20	R0007	Boundary Street Streetscape
21	R0008	Town Wide Wayfinding Signage
22	R0009	Historic District Overhead Powerline Conversion (NEW)
23	R0010	Ghost Roads
24	S0001	Sewer Connections
25	S0005	Historic District Sewer Extension Phase 4
26	S0006	Historic District Sewer Extension Phase 5
27	S0007	Historic District Sewer Extension Phase 6
28	S0008	Bridge Street Streetscape
29	S0009	Comprehensive Drainage Plan Improvements
30	S0010	May River Watershed Action Plan - Impervious Surface Restoration
31	S0011	Stoney Crest Campground/Old Palmetto Bluff Rd
32	S0012	Pritchard Street Drainage Improvements

Updated: 3/14/2024

Map Prepared By:
Ryan J.
Coleman, GISP



This map was created by the GIS Office of the Town of Bluffton's Information Technology Department and is solely intended to be used as a graphical representation for the Town of Bluffton. The GIS maps and data distributed by the GIS Office of the Town of Bluffton's Information Technology Department are derived from a variety of public and private sector sources considered to be dependable, but the accuracy, completeness and currency thereof are not guaranteed. The Town of Bluffton makes no warranties, expressed or implied, as to the accuracy, completeness, currency, reliability, or suitability for any particular purpose of information or data contained in or generated from the Town's Geographic Information Systems database.