

## TOWN COUNCIL

### STAFF REPORT

#### Projects and Watershed Resilience Department



<b>MEETING DATE:</b>	August 8, 2023
<b>SUBJECT:</b>	Projects and Watershed Resilience Department Monthly Report
<b>PROJECT MANAGER:</b>	Kimberly Washok-Jones, Director of Projects and Watershed Resilience

### **CAPITAL IMPROVEMENTS PROGRAM (CIP) AND SPECIAL PROJECTS UPDATE**

#### **PATHWAYS**

1. **Buck Island-Simmons ville Neighborhood Sidewalks and Lighting**
  - Construction of the Phase 6B sidewalks and drainage is complete.
  - **Next Steps**
    - Complete Phase 6B SCDOT closeout.
    - Design is underway for the remaining lighting, with lighting agreements scheduled for 8/8/23 Council meeting. Construction of the street lighting is to be completed in FY 2024.
2. **New River Linear Trail**
  - Conceptual Master Plan is complete.
  - Submitted plans to Santee Cooper for review and cost share for bridge replacements. They stated they will not participate in a cost share; thus staff is reviewing the agreement terms with legal for next steps.
  - Received \$26,000 PARD grant award and \$2 million in appropriations.
  - Easement donation from New Riverside Community Association, Inc. Approved at 3/14/23 Town Council.
  - Restroom purchase agreement approved at 7/11/23 Town Council.
  - **Next Steps**
    - Continue engineering design for Phase 1 pathway (New River to Hwy 46).
    - Finalizing well installation contract.
    - Finalize LED light fixtures switch from Bridge Street to New River Linear Trail.
    - Work with restroom manufacturer on 50% plans.

#### **SEWER & STORMWATER**

1. **Buck Island-Simmons ville Sewer (Phases 5A-D)**
  - Received permits to construct from DHEC and SCDOT.
  - Department of Commerce approved the contract and contractor has executed his portion.

- **Next Steps**
    - Pre-construction meeting scheduled following Town Manager execution of the contract.
    - Start construction late summer 2023.
- 2. Historic District Sewer Extension Phases 2 & 3 - Bridge & Colcock Streets**
- Jordan Construction of Hilton Head, Inc. continues construction.
  - **Next Steps**
    - Start house connections once construction is complete and Permit to Operate is issued by DHEC.
- 3. Historic District Sewer Extension Phases 4 through 6 – Lawrence, Green and Water Streets**
- Reviewed initial design for Phases 4, 5, & 6 and submitted to BJWSA for initial review.
  - **Next Step**
    - Incorporate any Phases 4, 5, & 6 design changes to drawings after BJWSA review.
    - Obtain Quit Claim Deeds from all the property owners along the ghost roads or initiate legal action.
- 4. May River Watershed Action Plan Impervious Restoration Water Quality Projects**
- Initial site investigations are complete for 9 of the 11 participating project partners.
  - Palmetto Pointe Towns, Lowcountry Community Church and Apartment One declined to participate in the Program at this time. Updated Policy document for Impervious Restoration Program submitted and under review.
  - Geotechnical investigations at 6 school sites complete and field results under analysis for use in development of Preliminary Design. Geotechnical investigations for remaining sites being scheduled.
  - **Next Steps**
    - Proceed with geotechnical evaluations at the 3 remaining site locations.
    - Begin preliminary site design.
    - Review and provide comment on Updated Draft Policy Document for Impervious Restoration Program.
- 5. Buck Island Drainage Improvements**
- A contract was executed on 11/18/22.
  - 10" water main relocation/lowering performed on 2/15/23.
  - **Next Steps**
    - SCDOT final inspection approved. Project close-out in process.

## **HISTORIC DISTRICT IMPROVEMENTS**

- 1. Boundary Street Lighting**
- Phase 2 light locations are being reevaluated based on streetscape plans and road ownership changes.
  - SCDOT and Dominion previously indicated poles must be installed on private property due to conflicts with sewer force main and communication utilities within

the right of way.

- **Next Steps**

- Finalize new light locations and install streetlights on the west side of the street in FY 2024. Coordinate conduit and light installation for the east side of the street in conjunction with larger streetscape project.
- Obtain easements as needed for Phase 2 street lighting.

## 2. **Squire Pope Carriage House Preservation**

- The contract with Huss Inc. was executed and construction began on 1/16/23 with a groundbreaking ceremony held on 2/4/23.
- Structure was lifted. Excavation, footers, slab, blockwork, brick piers, block walls were sealed and insulated, perimeter sill beams and interior beams were installed, flooring at crawl space has been insulated and structure has been lowered. Both masonry fireplaces have been reinstalled.
- **Next Steps**
  - The next several weeks will focus on additional deconstruction of the exterior siding, structural wood framing of all walls and subflooring to prep for rough in mechanical, electrical, plumbing and fire suppression. Removal of existing roof and sheathing. Install new sheathing and dry structure in. Window and door restoration are ongoing offsite at Huss's shop.

## 3. **Bridge Street Streetscape**

- Issued Notice to Proceed for Phase 1 construction to start 12/5/22.
- Obtained survey proposal for Phase II streetscape project.
- Engaged Barrier Island for Phase II design.
- Drainage, parking, sidewalks, and mill and overlay have been finished.
- Landscaping has been installed at 5' strips.
- Obtained easement from Cunningham LLC for parking sign installation.
- Installed 3-hour limited parking signs.
- Updated SCDOT encroachment permit for No Parking signs.
- Installed tabby planters at Calhoun and Bridge Streets.
- **Next Steps**
  - Continued construction to complete lighting, additional power and punch list items.
  - Tabby Planters at Calhoun and Bridge Streets scheduled for planting installation.

## 4. **Boundary Street Streetscape**

- Engineering Design is 70% complete and submitted to Watershed for stormwater for initial review.
- Met with Dominion Energy on 5/17/23. Still awaiting underground conversion plans from Dominion Energy.
- **Next Steps**
  - Continuing with Engineering Design, Underground Power Coordination, and Permitting.
  - Obtain easement exhibits and begin appraisals in FY 2024.

- Bid construction in FY 2024, subject to acquisition of all required easements.

## 5. Calhoun Street Streetscape

- Preliminary engineering design is 40% complete.
- Met with Dominion Energy on 5/17/23. Awaiting underground conversion plans from Dominion Energy.
- **Next Steps**
  - Begin negotiations with May River Road property owners for main transmission line easements.
  - Once the main line transmission line easements have been completed, then continue with engineering design into FY 2024.
  - Prepare easement acquisition plats for Phase 1 in 2024 and begin easement acquisition.
  - Phased construction is planned to begin in FY 2025 pending budget approval and acquisition of required easements.

## 6. Pathway Pedestrian Safety Improvements

- Completed Historic District crosswalk study identifying and prioritizing future intersection/crosswalk improvements to meet ADA compliance.
- Phase 1 ADA sidewalk improvements along Goethe Road were completed in January.
- US DOT RAISE grant application for planning and design of bike and pedestrian safety improvements in Historic District, Goethe/Shults and Buck Island/Simmons ville neighborhoods for implementation in a phased approach was not awarded.
- **Next Steps**
  - RFQu posted, bid evaluations due 8/15/23 for continued ADA compliance work.

## 7. Comprehensive Drainage Plan Improvements

- Asset inventory and condition assessment complete for Heyward Cove.
- 2D H/H model development complete.
- Initial Tidal Gauge information gathering at Calhoun St Dock has been completed.
- Review of 2D H/H model development results and area of inundation/choke points complete.
- **Next Steps**
  - Updated *DRAFT* Final Project Report based is under review.
  - Establish maintenance and CIP project needs list and Master Planning report to reduce risk of flooding.

## 8. Pritchard Street Drainage Improvements

- Cranston Engineering has re-submitted updated 70% project design of streetscape elements based on review comments and under review. Project scope has increased to include streetscape elements, pedestrian connectivity, street lighting and traffic calming evaluation.



- **Next Steps**
  - Coordinate approval for proposed improvements with Beaufort County School District.
  - Complete 100% design submission, permitting submissions and bid document formulation.

## **PARK DEVELOPMENT**

### **1. Oyster Factory Park**

- Civil Construction substantially complete. Landscape construction to be completed by August 2023.
- Executed Task Authorization with Witmer, Jones, Keefer for design of the event Area.
- **Next Steps**
  - Finalize design of area event area based on Council feedback at April Quarterly Workshop.
  - Prepare event area plans for bid in November.

### **2. Oscar Frazier Park**

- Started construction of Rotary Center Improvements in June. Construction to be phased and coordinated with events planned for the Rotary Center
- Council directed staff to not proceed with sports court design at this time.
- Received responses to RFP splash pad solicitation on 7/12/23.
- **Next Steps**
  - Complete Rotary Hardscape construction in October.
  - Select design/build contractor for the Splash Pad in July and obtain contract Approval in September.

### **3. New Riverside Barn/Park**

- Architectural design services for the Barn additions are 99% complete.
- Design of the playground area is 95 % complete.
- JS Construction started phase 1 site construction on 1/27/2023.
- Contract has been executed with Nix Construction for Construction Manager at Risk Services for Phases 2 and 3.
- **Next Steps**
  - Complete the architectural design of barn addition.
  - Complete design of playground area.
  - Continuing construction of Phase 1 Site Development Infrastructure.
  - Obtain guaranteed maximum price from Nix Construction and present contract to Town Council in September.

### **4. Miscellaneous Park Improvements**

- Per Town Council direction, staff ordered playground equipment for DuBois Park. Equipment is expected to arrive in July or August.
- Obtained bids for RFP solicitation to install the DuBois playground equipment.
- Obtained quotes and selected a contractor to install perimeter sidewalk for the DuBois Playground Expansion.
- Requested proposal from T&H for landscape and hardscape improvements at Evicore

Park.

- **Next Steps**
  - Prepare contract to install playground equipment with Palmetto Recreation Equipment, LLC.
  - Install perimeter sidewalk at DuBois Park.
  - Begin preliminary design of all FY 2024 park improvements in August.

## **TOWN FACILITIES AND MISCELLANEOUS PLANNING**

### **1. Town of Bluffton Housing Projects**

- **Next Steps**
  - Provide financial assistance to joint venture partner for planning, design and permitting of Affordable/Workforce Housing at 1095 May River Road.

### **2. Law Enforcement Center Facility Improvements**

- Clearing sodding, columns and fence construction for the challenge course is complete.
- **Next Steps**
  - Complete construction punch list items with The Greenery for the challenge course expanded area for an impound lot, and storage of Public Service maintenance equipment.

### **3. Sarah Riley Hooks Cottage**

- Completed conceptual master plan concepts and building assessment. Presented plans to Town Council at the April Workshop for review and direction.
- Selected Meadors Inc to provide design services and construction documents for the restoration of the Sarah Riley Hooks Cottage.
- **Next Steps**
  - Execute design contracts with Meadors Inc. and complete construction documents for the Cottage in FY 2024.
  - Execute design contracts with JK Tiller and complete Site Development design in FY 2024.
  - Begin restoration construction of cottage in FY 2025.

### **4. Ghost Roads**

- Surveying and easement exhibits are complete.
- Bridge Street Quit Claim Deeds are complete. Pritchard and Colcock Streets Quit Claim Deeds are 95% complete. Staff is currently working with Lawrence, Lawton, Green, Pope, Allen and Water Street property owners to obtain Quit Claim Deeds.
- Staff continue to meet with property owners to raise awareness of the acquisition efforts and communicate next steps and requested Council assistance.
- **Next Steps**
  - Obtain remaining Quit Claim Deeds for Historic District Sewer Phases 4-6 or initiate quiet title proceedings.

**5. Document Management**

- RFP contract was awarded in March 2022.
- Electronic Document Management system is live.
- Documents for 6 departments have been transitioned to DMS.
- **Next Steps:**
  - Historical documents for the remaining 8 departments will transition through FY 2026.

**6. Network Infrastructure**

- Replaced core switches at Town Hall and the Law Enforcement Center.
- Replaced two VMWare hosts for a more stable server environment.
- Migration of Munis and Energov systems to a hosted environment completed.
- Replaced phone system to a more modern system.
- **Next Steps:**
  - Replacing two more VMWare hosts.
  - Implementation of Executime to replace Intime.

## **WATERSHED MANAGEMENT**

1. **Stoney Creek/Palmetto Bluff Sewer Partnership**
  - 2022 updated cost-estimate for the project from BJWSA is \$7.2 million + contingencies. BJWSA has agreed to be the Project Manager.
  - Awarded the RIA SCIPP grant in support of Stoney Creek/Palmetto Bluff Sewer Extension with BJWSA and Beaufort County.
  - Met with partners to address BJWSA IGA concerns on 3/2/23. A draft 3-party Intergovernmental Agreement was discussed at a follow up meeting on 5/30/23.
  - **Next Steps**
    - Finalize 3-party IGA with Town, County and grant splitting sewer extension costs and BJWSA funding water extension costs.
    - BJWSA RFQ for design engineers closes on 8/1/23.
2. **SC Department of Health and Environmental Control May River Shellfish Harvesting Monitoring Data Year-to-Date and May River Shellfish Harvesting Status Exhibit – *Attachments 1 and 1a***
3. **May River Watershed Action Plan Implementation Summary - *Attachment 2***
  - Staff continue to work with Water Environmental Consultants (WEC) to review continuous flow data from the Stoney Creek, Rose Dhu Creek, and Palmetto Bluff subwatersheds. WEC is reviewing continuous flow data in real time with the implementation of Turnkey telemetry systems. Staff met with WEC on 7/12/23 to discuss the water quality sampling program for model calibration. WEC will be providing recommendations on the Town's water quality grab sampling program to ensure sufficient data for model calibration is being collected by staff.
  - The University of South Carolina Beaufort (USCB) Water Quality Laboratory Memorandum of Understanding (MOU) has been finalized and staff are working to obtain appropriate signatures for full execution.
4. **Municipal Separate Storm Sewer System (MS4) Program Update**
5. **MS4 Minimum Control Measure (MCM) - #1 Public Education and Outreach, and MS4 MCM - #2 Public Participation and Involvement**
  - The May River Watershed Action Plan Advisory Committee (WAPAC) was held on 7/27/23. ***Attachment 3***
  - Staff attended the Stormwater Utility Board meeting on 7/19/23.
6. **MS4 MCM – #3 Illicit Discharge Detection and Elimination**
  - Stormwater Infrastructure Inventory Map - ***Attachment 4a***
  - *E. coli* Concentrations Trend Map - ***Attachment 4b***
  - Monthly, Microbial Source Tracking (MST) Maps - ***Attachments 4c and 4d***

- SC Department of Health and Environmental Control (SCDHEC) collects MST samples for the Town concurrently with their routine shellfish harvesting water quality sampling at stations 19-19, 19-19A, 19-19B, 19-19C, and 19-24. SCDHEC conducted sampling 7/11/23. The human genetic marker was not detected in any of the samples collected.
- Staff continue to investigate an IDDE off Red Cedar Street. Five (5) MST samples were collected in the drainage channel located behind Red Cedar homes and the Bluffton Cemetery. The human genetic marker was detected in three (3) of the samples collected. This continues to be an active IDDE investigation.
- Illicit Discharge Investigations – **Attachment 4e**

**7. MS4 MCM – #4 Construction Site Stormwater Runoff Control – Attachment 5**

**8. MS4 MCM – #5 Stormwater Plan Review and Related Activity – Attachment 6**

**9. MS4 MCM – #6 Good Housekeeping (Staff Training/Education)**

- Staff attended a webinar by the Southeast Stormwater Association on the development of public education campaigns on 7/13/2023.
- Staff conducted internal hurricane preparedness training on 7/17/2023.
- Sam Crotty received her Certified Stormwater Plan Reviewer (CSPR) certification.
- Andrea Moreno received her Qualified Compliance Inspector of Stormwater (QCIS) recertification and Certified Erosion Prevention Sediment Control Inspector (CEPSCI) recertification.

**10. MS4 MCM – #6 Good Housekeeping (Ditch, Drainage and Roadside Maintenance)**

- Public Services performed weekly street sweeping on Calhoun Street, Highway 46, Bruin Road, May River Road, Pin Oak Street, and curbs and medians on Simmonsville and Buck Island Roads.
- Performed ditch inspections.
  - Arrow ditch (2,569 LF)
  - Red Cedar ditch (966 LF)
  - Buck Island roadside ditch (15,926 LF)
  - Simmonsville roadside ditch (13,792 LF)
- Ongoing roadside mowing, litter clean-up and maintenance of Masters' Way, McCracken Circle, Hampton Parkway, Buck Island and Simmonsville Roads, Goethe Road, Shults Road, Jason and Able Streets, Whispering Pine Road, May River Road and Eagles Field.

**11. Citizen Drainage, Maintenance, and Inspections Concerns Map – Attachment 7**

**12. Citizen Request for Watershed Management Services & Activities – Attachment 8**

**Attachments**

1. SCDHEC Shellfish Harvesting Monitoring Data Year-to-Date
  - a. SCDHEC May River Shellfish Harvesting Status Exhibit
2. Quarterly Update – May River Watershed Action Plan Implementation Summary\*
3. MS4 Minimum Control Measures #1 and #2 – WAPAC Public Notice
4. MS4 Minimum Control Measure #3 – Illicit Discharge Detection and Elimination
  - a. Stormwater Infrastructure Inventory Map
  - b. *E. coli* Concentrations Trend Map
  - c. Microbial Source Tracking Trend Map – Human Source
  - d. Microbial Source Tracking Map – All Sources
  - e. Illicit Discharge Investigations
5. MS4 Minimum Control Measure #4 – Construction Site Stormwater Runoff Control
6. MS4 Minimum Control Measure #5 – Stormwater Plan Review and Related Activity
7. Citizen Drainage, Maintenance and Inspections Concerns Map
8. Citizen Request for Watershed Management Services and Activities Map
9. CIP Master Project Schedules

\* Attachment noted above includes the latest updates in green.

	19-19				19-19A				19-19B				19-19C				19-24				19-16			
	2020	2021	2022	2023	2020	2021	2022	2023	2020	2021	2022	2023	2020	2021	2022	2023	2020	2021	2022	2023	2020	2021	2022	2023
	Fecal Coliform (MPN)	Fecal Coliform (MPN)	Fecal Coliform (MPN)	Fecal Coliform (MPN)	Fecal Coliform (MPN)	Fecal Coliform (MPN)	Fecal Coliform (MPN)	Fecal Coliform (MPN)	Fecal Coliform (MPN)	Fecal Coliform (MPN)	Fecal Coliform (MPN)	Fecal Coliform (MPN)	Fecal Coliform (MPN)	Fecal Coliform (MPN)	Fecal Coliform (MPN)	Fecal Coliform (MPN)	Fecal Coliform (MPN)	Fecal Coliform (MPN)	Fecal Coliform (MPN)	Fecal Coliform (MPN)	Fecal Coliform (MPN)	Fecal Coliform (MPN)	Fecal Coliform (MPN)	Fecal Coliform (MPN)
December	17.0	79.0	33.0		22.0	49.0	49.0		17.0	4.5	17.0		4.5	17.0	49.0		4.0	6.8	6.8		11.0	7.8	13.0	
November	70.0	33.0	33.0		31.0	33.0	13.0		17.0	7.8	7.8		13.0	4.0	4.5		13.0	4.5	6.1		4.5	2.0	13.0	
October	49.0	49.0	23.0		79.0	26.0	46.0		31.0	13.0	13.0		21.0	23.0	23.0		33.0	23.0	11.0		79.0	17.0	14.0	
September	110.0	33.0	540.0		49.0	11.0	350.0		49.0	17.0	350.0		33.0	13.0	170.0		33.0	2.0	79.0		33.0	11.0	33.0	
August	49.0	49.0	23.0		49.0	49.0	23.0		23.0	23.0	11.0		23.0	49.0	13.0		17.0	14.0	17.0		22.0	14.0	11.0	
July	33.0	350.0	920.0	350.0	13.0	64.0	49.0	920.0	23.0	79.0	95.0	70.0	7.8	33.0	130.0	49.0	7.8	33.0	23.0	33.0	17.0	13.0	46.0	17.0
June	NS	49.0	13.0	14.0	NS	79.0	4.5	7.8	NS	13.0	11.0	23.0	NS	17.0	2.0	13.0	NS	22.0	1.8	33.0	NS	2.0	9.3	13.0
May	70.0	2.0	4.5	23.0	49.0	49.0	4.5	33.0	23.0	23.0	4.0	17.0	22.0	23.0	1.8	13.0	6.8	23.0	1.8	33.0	4.5	7.8	2.0	21.0
April	33.0	33.0	4.5	170.0	33.0	23.0	4.5	130.0	13.0	22.0	1.8	110.0	6.8	17.0	2.0	70.0	13.0	7.8	1.8	NS	13.0	2.0	1.8	7.8
March	170.0	33.0	33.0	23.0	49.0	11.0	23.0	49.0	130.0	17.0	2.0	17.0	49.0	13.0	4.5	17.0	70.0	2.0	2.0	17.0	33.0	2.0	2.0	17.0
February	17.0	79.0	23.0	540.0	7.8	70.0	31.0	350.0	21.0	79.0	17.0	240.0	4.5	23.0	22.0	240.0	4.5	7.8	2.0	33.0	6.8	6.8	11.0	33.0
January	95.0	17.0	49.0	33.0	33.0	17.0	22.0	33.0	33.0	13.0	33.0	13.0	17.0	23.0	7.8	33.0	17.0	17.0	7.8	7.8	17.0	7.8	7.8	4.5
** Truncated GeoMetric Mean	34.0	36.0	40.0	42.0	21.0	26.0	28.0	34.0	16.0	18.0	18.0	19.0	12.0	15.0	14.0	17.0	10.0	10.0	9.0	10.0	9.0	8.0	9.0	8.0
** Truncated 90th Percentile	106.0	139.0	192.0	254.0	59.0	69.0	91.0	166.0	50.0	58.0	72.0	91.0	37.0	39.0	54.0	81.0	31.0	35.0	41.0	48.0	35.0	33.0	32.0	27.0

NS = No Sample

SCDHEC Regulatory Requirements:

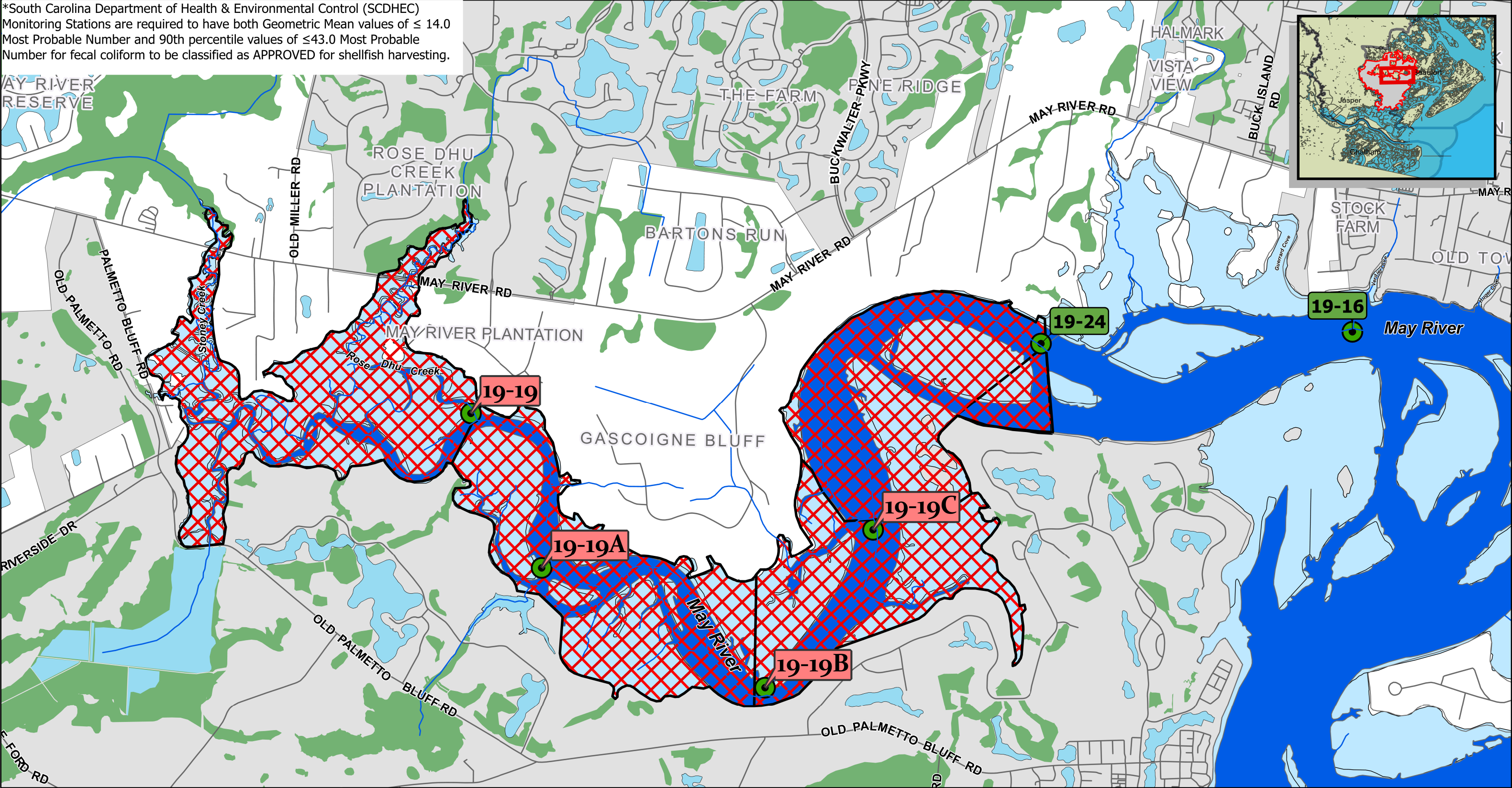
Geometric Mean ≤ 14

90th Percentile ≤ 43

\*\* Town staff calculations utilizing SCDHEC statistics



\*South Carolina Department of Health & Environmental Control (SCDHEC)  
Monitoring Stations are required to have both Geometric Mean values of  $\leq 14.0$   
Most Probable Number and 90th percentile values of  $\leq 43.0$  Most Probable  
Number for fecal coliform to be classified as APPROVED for shellfish harvesting.



SCDHEC Shellfish Monitoring Stations

Restricted 2022/2023 Shellfish Season

Open SCDHEC Shellfish Monitoring Stations

SCDHEC Shellfish Monitoring Station Classification Change

Streets

Drainage

Town Jurisdiction

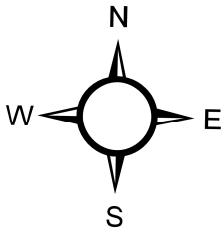
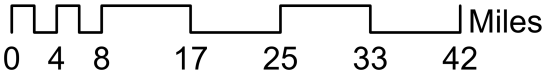
County Jurisdiction

Water

Wetlands

Town of Bluffton  
Beaufort County, SC

# SCDHEC SHELLFISH HARVESTING STATUS





WAPAC Meeting Presentation  
May River Watershed Action Plan Update & Modeling Report  
Overview and Status  
August 25, 2022

Updated July 27, 2023

**Overview**

- May River Watershed Action Plan Update & Modeling Report completed November 2020.
- Town Council Adoption of May River Watershed Action Plan Update as a Supporting Document to the Comprehensive Plan completed February 2021.
- May River Watershed Action Plan Update & Modeling Report Summary:
  - **Executive Summary** provides an overview of the project background, findings and interpretation, current state of knowledge concerning fecal coliform fate and transport, and an overview of proposed recommendations for the Town.
  - **1.0 Introduction** includes more detailed project background including the purpose of the document and the Project Team's tasks to 1) develop water quality models to compare current conditions (2018) to pre-shellfish impairment conditions (2002) to develop pollutant load reduction estimates, and 2) evaluate 2011 Action Plan BMPs for appropriateness under current conditions and provide up to eleven (11) alternative projects and preliminary cost estimates.
  - **2.0 Model Setup; 3.0 Model Calibration, and 4.0 Water Quality Model Results** details the methodology used by the Project Team to establish and calibrate the models and the model outputs. This highly technical information is necessary for future Water Quality (WQ) Model calibration and use for consistency.
  - **5.0 Recommendations** includes strategies to improve the Town's monitoring efforts to calibrate the WQ Model further (§5.1), strategies and BMPs for bacteria reduction (§5.2), an evaluation of 2011 Action Plan BMP projects (§5.3), and methodology used to develop 2020 Action Plan Update recommended projects (four septic to sewer conversion projects and eleven stormwater BMP retrofit projects) with cost-estimates and ranking/prioritization (§5.4).
  - **6.0 Conclusions** offers a summary of the WQ Model results in context of current state of knowledge.
  - **7.0 References** documents the prior research findings used to inform recommendations.
  - **Appendices** reference supporting materials:
    - Montie et al. (2019) "Technical Report: Historical Analysis of Water quality, Climate Change Endpoints, and Monitoring in Natural Resources in the May River,"
    - Technical Memo from Dr. Rachel Noble,
    - Watershed Treatment Model Spreadsheets, and
    - Detailed Project Cost Estimate Spreadsheets.

## **MRWAP 2020 Update Septic to Sewer Project Recommendations/Evaluations:**

- Four (4) septic to sewer conversion projects were evaluated in the Rose Dhu Creek and Stoney Creek subwatersheds:
  - Cahill
  - Gascoigne
  - Stoney Creek
  - Pritchardville
  - These projects overlap with 42 subcatchments in the Stoney Creek watershed and 11 in Rose Dhu Creek. Based on WQ Model outputs, these projects alone may potentially reduce FC loading by  $3.46 \times 10^{13}$  FC per year.
- The estimated septic to sewer conversion costs of these projects also requires water capacity upgrades. Previous cost estimates are not accurate and will be updated by BJWSA as each project is considered.

### **Work Performed and Current Status as of August 25, 2022 Meeting**

Discussions with the Town, Beaufort County and BJWSA have been held about future Septic to Sewer Program projects identified above. Stoney Creek Septic to Sewer Project has been identified as the next priority project to pursue under the Septic to Sewer Program.

- The Town and Beaufort County are finalizing Funding and Cost share elements relative to the project. The Stoney Creek sewer and water project cost estimate is nearly \$14 million which is offset by a \$5,925,000 grant.

### **Update for WAPAC July 27, 2023 Meeting:**

**Stoney Creek/Palmetto Bluff Sewer: Three-party agreement is being finalized by BJWSA legal team now. BJWSA's RFP for water and sewer design services was supposed to close 6/30/23. Due to RIA protocol, they must review and approve an RFP prior to posting, thus the RFP was canceled. BJWSA received RIA approval and reposted the RFP on 7/17/23 with a closing of 8/1/23.**


## **MRWAP Update Eleven Impervious Restoration (stormwater retrofit) Project Recommendations/Evaluations:**

- Eleven (11) project sites (incorporating various individual BMPs) were selected in consultation with the Town (prioritizing subcatchments with FC bacteria hotspot and/or large impervious areas). These sites were evaluated in terms of the potential benefits gained by retrofitting to meet the 95th percentile storm retention, to the maximum extent possible, under the proposed Impervious Area Restoration/Stormwater Retrofit Program.

Eleven (11) proposed project sites Rose Dhu Creek (6 projects) and Stoney Creek (5 projects):

- Bluffton Early Learning Center (BELC)
- Boys and Girls Club of Bluffton (BGC)
- Benton House (BH)
- Bluffton High School (BHS)
- Buckwalter Recreation Center (BRC)

- Example** of Impervious Restoration Project evaluation from May River Watershed Action Plan Update & Modeling Report:



## **Work Performed and Current Status as of August 25, 2022 Meeting**

### **Update for WAPAC July 27, 2023 Meeting:**

Work performed for this project is being performed by MSA Consultant Engineering Firm:

- Drafted a detailed scope of work for Engineering Consultant Firm review and cost proposal (Expression of Interest) regarding performance of the work elements presented herein and related to MRWAP Update recommendations for implementation.
- The Expression of Interest was submitted to 3 consultant firms under existing Master Service Agreements with the Town for review and a request for response.
- All 3 Firms responded and their respective responses were evaluated, scored and discussed internally.
- A recommendation for Award was made to Goodwyn, Mills and Cawood selected.
  - Phase I of this work performed under existing FY 22 funding from Watershed Management Division.
  - Phase II of this work was approved for FY23 funding.

### **Task 1 : MRWAP Update 11 site locations**

#### **Update for WAPAC July 27, 2023 Meeting:**

Eleven (11) proposed project sites Rose Dhu Creek (6 projects) and Stoney Creek (5 projects):

**Yellow** highlight indicates geotechnical evaluations complete.

1. **Bluffton Early Learning Center (BELC)**. Participating in preliminary design development phase.
  2. Boys and Girls Club of Bluffton (BGC). Participating in preliminary design development phase.
  3. Benton House (BH). Participating in preliminary design development phase.
  4. **Bluffton High School (BHS)**. Participating in preliminary design development phase.
  5. Buckwalter Recreation Center (BRC). Participating in preliminary design development phase.
  6. Lowcountry Community Church (LCC). **Declined to Participate.**
  7. **McCracken Middle School/Bluffton Elementary School** (MMSBES). Participating in preliminary design development phase.
  8. **May River High School**. Participating in preliminary design development phase.
  9. One Hampton Lake Apartments (OHLA). **Declined to Participate.**
  10. **Pritchardville Elementary School** (PES). Participating in preliminary design development phase.
  11. Palmetto Pointe Townes (PPT). **Declined to Participate.**
- Evaluate 11 sites and proposed BMPs. **Complete.**
  - Update concept plans for 11 sites based on site evaluations, recommendations and discussions. **Complete.**
  - Perform geotechnical evaluations at each site at locations related to BMP locations of updated concept plans. **Completed** for **the 5 school sites**. Geotechnical evaluations for the remaining **3** participating partner sites are being schedule based on recent property owner participation status being known/confirmed.

**Coordinating geotechnical work approval with property owners and schedule for Benton House (BH), Buckwalter Recreation Center (BRC) and Boys and Girls Club of Bluffton (BGC).**

- Refine updated concepts and use for presentations to Property Owner to discuss Impervious Restoration Program goals, objectives and gain support for Program and their participation. **Based on geotechnical investigation results, updated Concept plans for the 5 school sites have been refined. A meeting will be scheduled with School District to discuss the updated concept plans to get their feedback prior to beginning Preliminary Design task.**
  - Develop list of “incentives” to secure Property Owner participation (**see Policy Document Formulation below**).
- Based on geotechnical information and Property Owner feedback further refine concept plans to Preliminary Design :
  - Determine BMP types and location to maximize SWRv/WQ treatment in cost effective approach. **Estimated impervious area treated and SWrv capture based on refined Concept plans developed for the 5 school sites.**
  - Determine estimated pollutant load reductions.
  - Develop site specific BMP details.
  - Develop preliminary BMP maintenance schedule and cost for each site.
- Preliminary Design development plans will be presented to the Property Owner for review and discussion. Other Restoration Program details (maintenance responsibilities, easements, incentives, etc.) developed as part of the Program (see Policy Document Formulation below) will also be discussed in hopes of establishing a commitment from the Property Owner to participate in the Program. Once a “commitment” is secured from the Property Owner, the project site will be moved to Final design, permitting, and ultimately construction.

**Task 2 :** Identify 15 new project sites for Town of Bluffton Impervious Restoration/BMP Retrofit Projects.

- The Town wishes to identify an additional 15 project sites located within the municipal limits of Bluffton for the Impervious Restoration/BMP Retrofit Program. However, the criteria for site selection will be considered to be more “low hanging fruit” based on the following:
  - Within Town of Bluffton Municipal limits.
  - Soils – sandy soils with high infiltration rates offer the biggest bang for the buck for water quality treatment/improvement. Utilizing soil survey and other information target sites where infiltration can be maximized on-site.
  - Public or governmental agency land/property owner (not SCDOT RoW).

**Update for WAPAC July 27, 2023 Meeting:**

**Finalized the list of 15 additional sites (and 5 alternates) to be considered/evaluated within the municipal limits of Bluffton for Impervious Restoration feasibility and concept plan development. Site evaluations will be performed as property owner approvals for access to property to perform site assessment is obtained.**

## Town of Bluffton Impervious Restoration/BMP Retrofit Policy Documents.

**Task 3 :** Section 5.4.4. Stormwater BMP Retrofit Projects of the May River Watershed Action Plan Update and Model Report identifies potential Impervious Restoration/BMP Retrofit projects located on Public and Private Land. As mentioned earlier, one of the primary site selection criteria, at time of report development, was to identify sites with large impervious areas so that pollutant load reductions could be estimated and the benefits of such projects on stormwater quality quantified/estimated, if implemented into construction. Generally, Public Funds are not expended to improve private property nor is Town of Bluffton funding generally expended on Public Land owned by another government entity. In order for such projects identified in Section 5.4.4. to move forward in the interest of improved water quality and for the overall benefit and welfare of the constituents of the Town of Bluffton, Policy Documents need to be formulated that establishes the parameters of such a Program to be initiated and implemented.

Policy Document Formulation has been initiated and includes research of similar programs nationwide.

### Update for WAPAC July 27, 2023 Meeting:

- **Updated Draft Policy Document was completed and submitted in June for staff review and comments are being finalized.**
- **Upon Policy Document Final Draft development, the Policy Document will be presented to WAPAC with a request for recommendation to Town Council for adoption.**

## Other, Related MRWAP Update Recommendations

- Adopt proposed regional Southern Lowcountry Post Construction Stormwater Ordinance and Design Manual - **complete** September 2021.
- The Town should incorporate volume reduction BMPs (those that encourage infiltration) within existing and future CIP projects to the maximum extent practical, especially for project locations with well-drained soils (HSG A or B) – **in progress**, see below.

### ○ Work Performed and Current Status as of August 25, 2022 Meeting

#### ▪ Bridge Street Streetscape Project

- Project design/permitting is complete, and Construction Contract has been awarded.
- Incorporated Infiltration BMPs within the project to capture and treat 1.95" of rainfall over impervious surfaces within the project area, prior to discharge into the May River.
- Received Section 319 Grant from DHEC to cost-share cost of construction of proposed BMPs.
- Construction was initiated by JS Construction in early December 2022. Construction considered 65% complete.

### Update for WAPAC July 27, 2023 Meeting:

- **Project work is Substantially Complete.**
  - **Partial reimbursement from DHEC for construction cost supported by 319 Grant requested and received.**
- #### ▪ Pritchard Street Drainage Improvement Project



- Project in Design Phase and considered 30% complete.
  - Incorporated Infiltration BMPs within the project to capture and treat 1.95" of rainfall over impervious surfaces within the project area, prior to discharge into Heyward Cove.
  - 70% design plan submitted, reviewed and comments presented to consultant.
  - 319 Grant was awarded by DHEC to the Town.
  - Update for WAPAC July 27, 2023 Meeting:
    - **Project Scope of Work and budget increase approved for FY24 to include streetscape elements of lighting, sidewalk, traffic calming and ADA compliance.**
    - **Updated survey received.**
    - **Updated 70% design drawings received in July and under review.**
- In-House Microbial Source Tracking – **in progress**, see below
  - The Town entered a Memorandum of Understanding (MOU) with the University of South Carolina Beaufort (USCB) in July 2021 to establish and fund a regional Microbial Source Tracking (MST) laboratory capable of accepting environmental water quality samples.
  - Analytical services are provided by the USCB-MST laboratory for all environmental samples collected by the Town.
  - Staff has collected additional fecal samples needed for dog, bird, and deer. The USCB-MST Laboratory is conducting the assessment on additional fecal samples and Dr. Pettay will provide a final report to the Town once all fecal markers in regional watersheds have been analyzed.
  - Update for WAPAC July 27, 2023 Meeting: Additional genetic fecal markers continue to be analyzed by Dr. Pettay and the MST Laboratory.
- Future (new) Bacteria Monitoring Locations - **in progress**, see below
  - Staff increased sampling frequency and implemented additional monitoring sites and parameters in the May River headwaters based upon recommendations in the 2020 May River Watershed Action Plan Update and Model Report.
  - Staff is collecting intermittent flow data at SonTek IQ sites in conjunction with grab FIB samples.
  - Update for WAPAC July 27, 2023 Meeting Staff is working with the consultant to identify recommended strategies for intermittent flow data collection and a review of the Town's FIB grab sample schedule.
- Future (new) Water Flow Monitoring Locations.
  - **Work Performed and Current Status as of August 25, 2022 Meeting**
    - The MRWAP Update included recommendations for the Town to perform certain rainfall and flow data measurements in May River Headwater Watersheds in order to "calibrate" and make more accurate Model predictions. These recommendations were evaluated and a game plan to address recommendations to calibrate model developed.

- Utilizing existing flow and rainfall data collected over past years with rain gauges, IQ Plus and Sontek measuring instruments in Stoney Creek, Rose Dhu Creek, Palmetto Bluff, Duck Pond and Heyward Cove, the Town hired a consultant to review the data and determine:
  - Useful data obtained to gain the required information to calibrate model.
    - The data obtained from Stoney Creek and Heyward Cove was deemed sufficient for Model calibration and Final report for this work is in process.
    - Duck Pond was deemed inconsequential, not needed due to drainage area size and proximity/outfall to tidal waters.
    - Consultant Final Report delivered, and Model Calibration Data for Stoney Creek and Heyward Cove identified.
  - If data review resulted in insufficient data, develop a monitoring program that would produce the data needed.
    - Rose Dhu Creek and Palmetto Bluff flow data review resulted in data that was insufficient to calibrate Model.
    - Potential purchase of telemetry stations to equip continuous flow monitoring stations with real-time data access.
    - Final Report delivered. Based on recommendations of data and process needed, staff has procured needed telemetry station equipment and has hired a consultant to assist in getting the intermittent and continuous flow data and producing a Final Report. The field work installation of equipment is being scheduled. Once installed and operational, data collection will last 6 months.

#### Update for WAPAC July 27, 2023 Meeting

- The Town of Bluffton procured and installed two (2) SonTek Turnkey Systems that enable real-time continuous flow data review to a cloud-based service. These systems are deployed in the Rose Dhu Creek and Palmetto Bluff subwatersheds.
- A SonTek IQ remains deployed in the Stoney Creek subwatershed. The consultant's first data review determined there was sufficient flow data for model calibration in the Stoney Creek subwatershed. However, staff determined it would continue to collect continuous flow data at this location so that continuous flow, intermittent flow, bacteria samples, and rainfall data were



collected for three (3) of the four (4) Modeling Report subwatersheds simultaneously.

- Consultant is reviewing data and identifying power, beam, or possible maintenance issues weekly.
- Intermittent flow measurements, utilizing the FlowTracker2, will be conducted at the time of grab sampling at the three (3) SonTek IQ flow stations beginning 7/31/23.



## May River Watershed Action Plan Advisory Committee Meeting

Thursday, July 27, 2023 at 3:00 PM

Theodore D. Washington Municipal Building, 20 Bridge Street, Executive Council Meeting Room

### AGENDA

- I. CALL TO ORDER
  - II. ROLL CALL AND CONFIRMATION OF QUORUM
  - III. ADOPTION OF THE AGENDA
  - IV. ADOPTION OF MINUTES
  - V. PUBLIC COMMENTS
  - VI. OLD BUSINESS
    - 1. May River Watershed Action Plan Project Implementation Status Report - Dan Rybak, Project Manager
    - 2. Evaluation of the New 3:00pm Meeting Time - Beth Lewis, Water Quality Program Administrator
  - VII. NEW BUSINESS
    - 1. Election of Officers- Beth Lewis, Water Quality Program Administrator
  - VIII. DISCUSSION
    - 1. Development of the Strategic Plan Priority One (1) to Expand the Purview of the May River Watershed Action Plan Advisory Committee - Beth Lewis, Water Quality Program Administrator
  - IX. ADJOURNMENT
- NEXT MEETING DATE: August 27, 2023 - Time Based on Discussion**

---

*"FOIA Compliance – Public notification of this meeting has been published and posted in compliance with the Freedom of Information Act and the Town of Bluffton policies."*

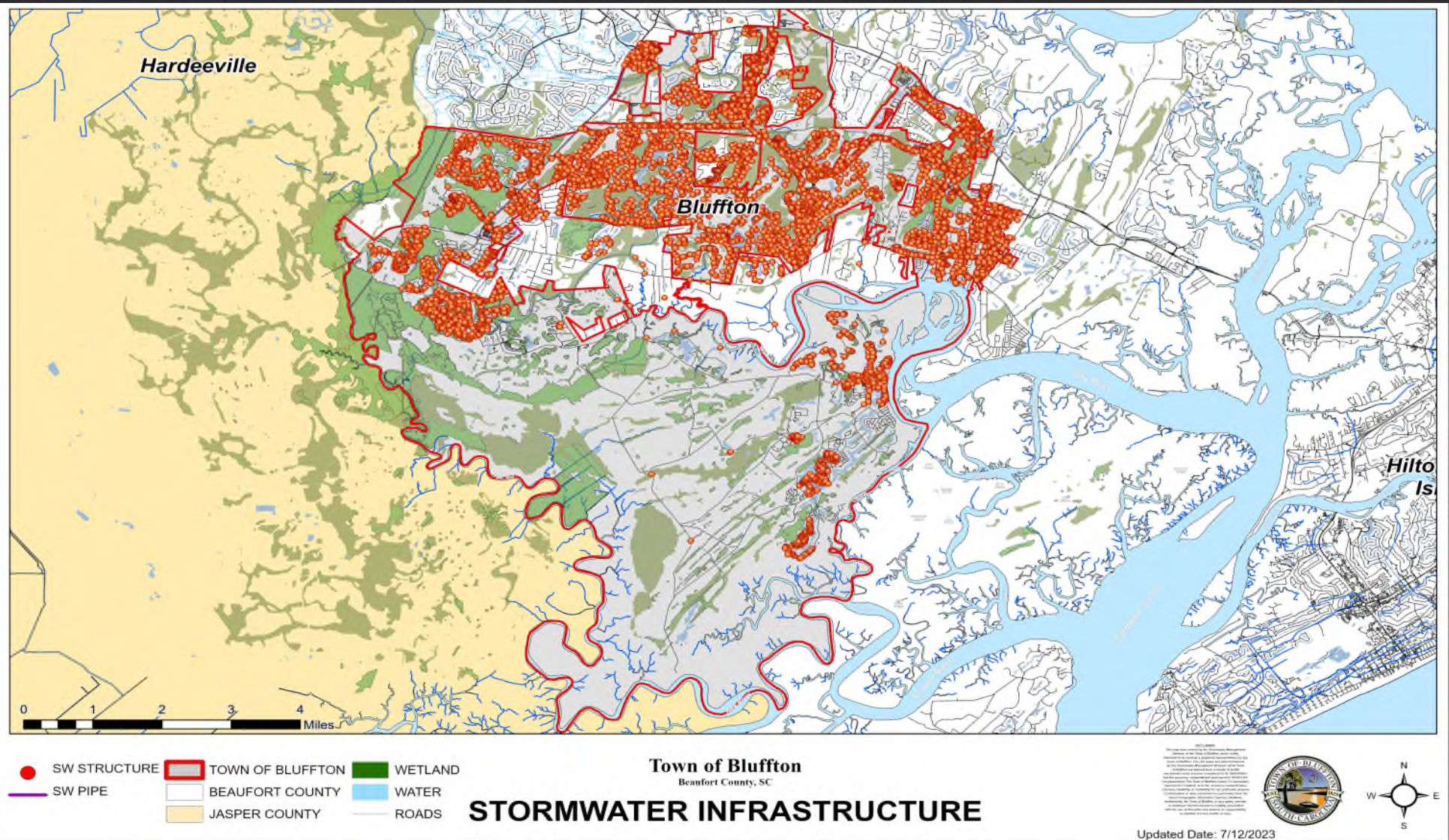
*In accordance with the requirements of Title II of the Americans with Disabilities Act of 1990 ("ADA"), the Town of Bluffton will not discriminate against qualified individuals with disabilities on the basis of disability in its services, programs, or activities. The Town of Bluffton Council Chambers are ADA compatible. Auditory accommodations are available. Any person requiring further accommodation should contact the Town of Bluffton ADA Coordinator at 843.706.4500 or*

*adacoordinator@townofbluffton.com as soon as possible but no later than 48 hours before the scheduled event.*

*\*Please note that each member of the public may speak at one public comment session and a form must be filled out and given to the Town Clerk. Public comment is limited to 3 minutes per speaker.*



# MS4 Minimum Control Measure #3 – IDDE (Illicit Discharge Detection & Elimination): Stormwater Infrastructure Inventory



## Stormwater Infrastructure Inventory Collection Status

Collection Totals

16,657

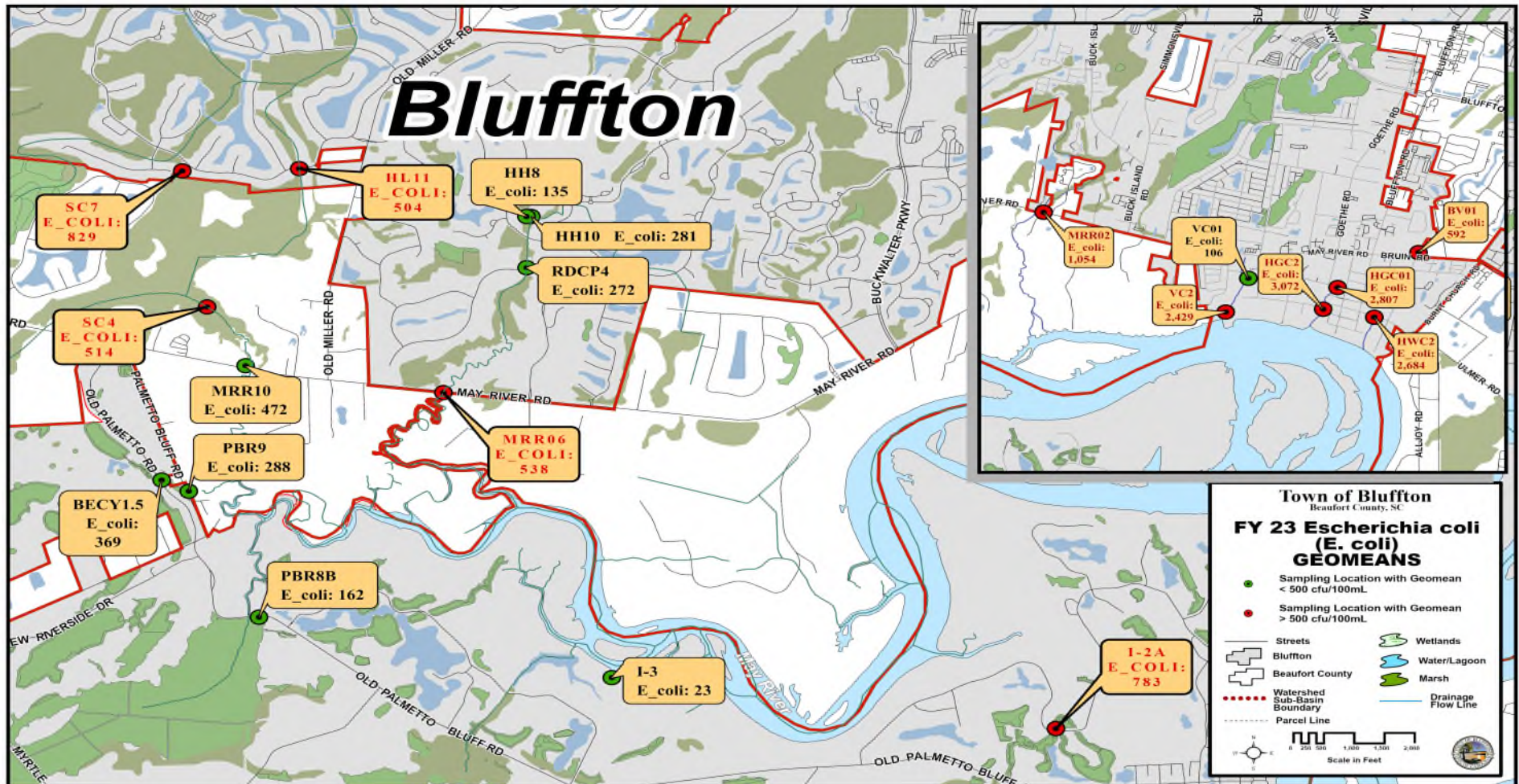
FY 2024 YTD

0

07/27/2022



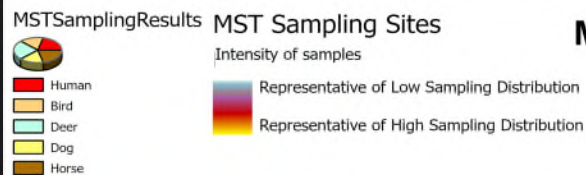
# MS4 Minimum Control Measure #3 – IDDE: *E. coli* Concentrations Trend Map



	USCB Water Quality Samples	Microbial Source Tracking Samples	MS4 Quarterly Samples Collected
FY 2024 YTD Totals	0	10	0
FY 2023 Totals	584	108	108
FY 2022 Totals	447	78	119

Totals include only samples submitted for laboratory analysis, and not *in situ* parameters.





### Samples at Sites With Positive Detection and the Intensity of Positive Hits

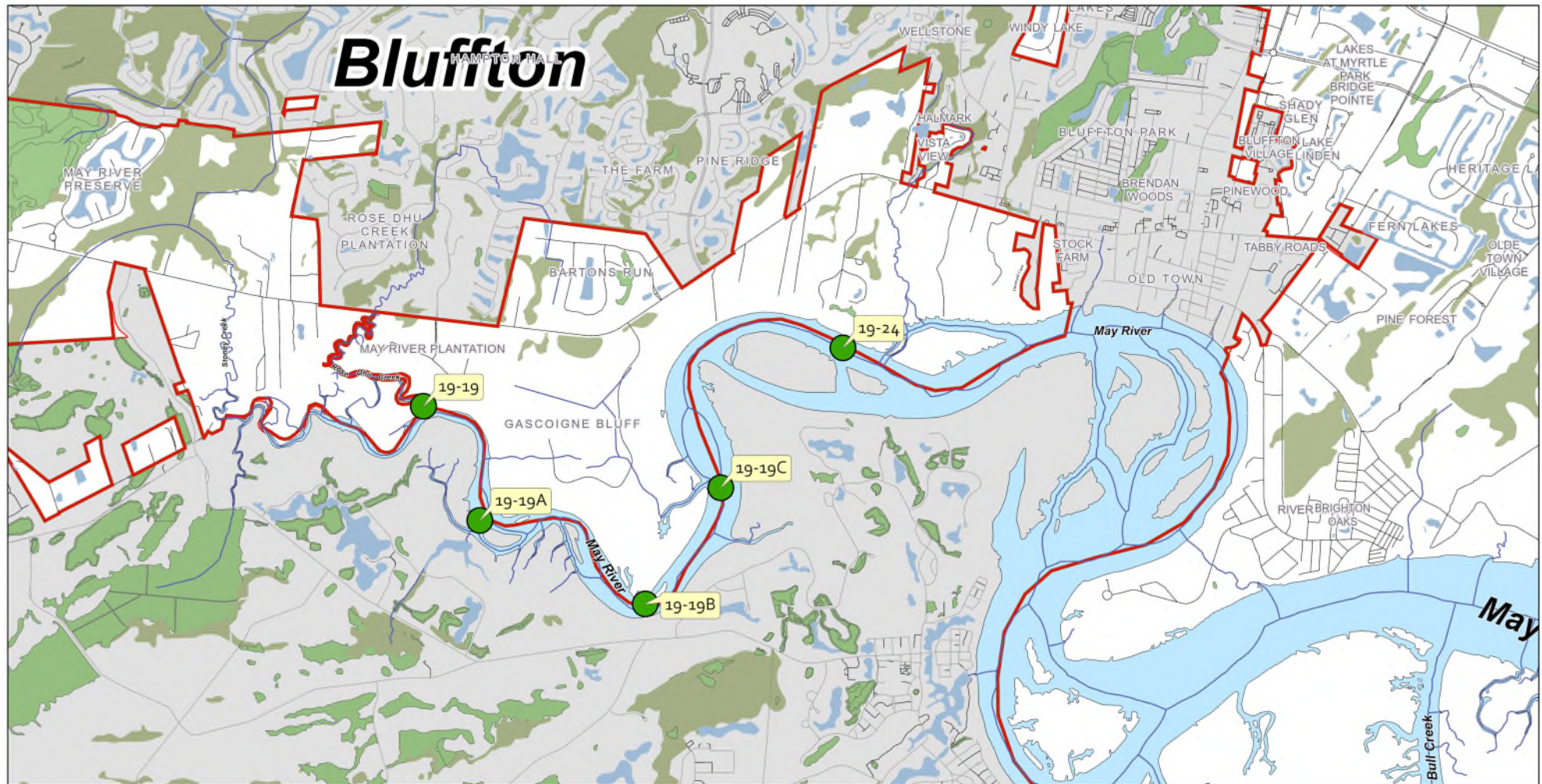
 Town Jurisdiction  
 Beaufort County  
 Drainage Flow Lines

Updated Date: 7/17/2023





# MS4 Minimum Control Measure #3 – IDDE: Microbial Source Tracking (MST) Map – Human Sources

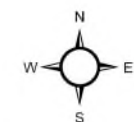


- MST Sampling Location Without Detection
- MST Sampling Location With Detection
- Flowline
- Street
- Town Jurisdiction
- County Jurisdiction

## MICROBIAL SOURCE TRACKING LOCATIONS

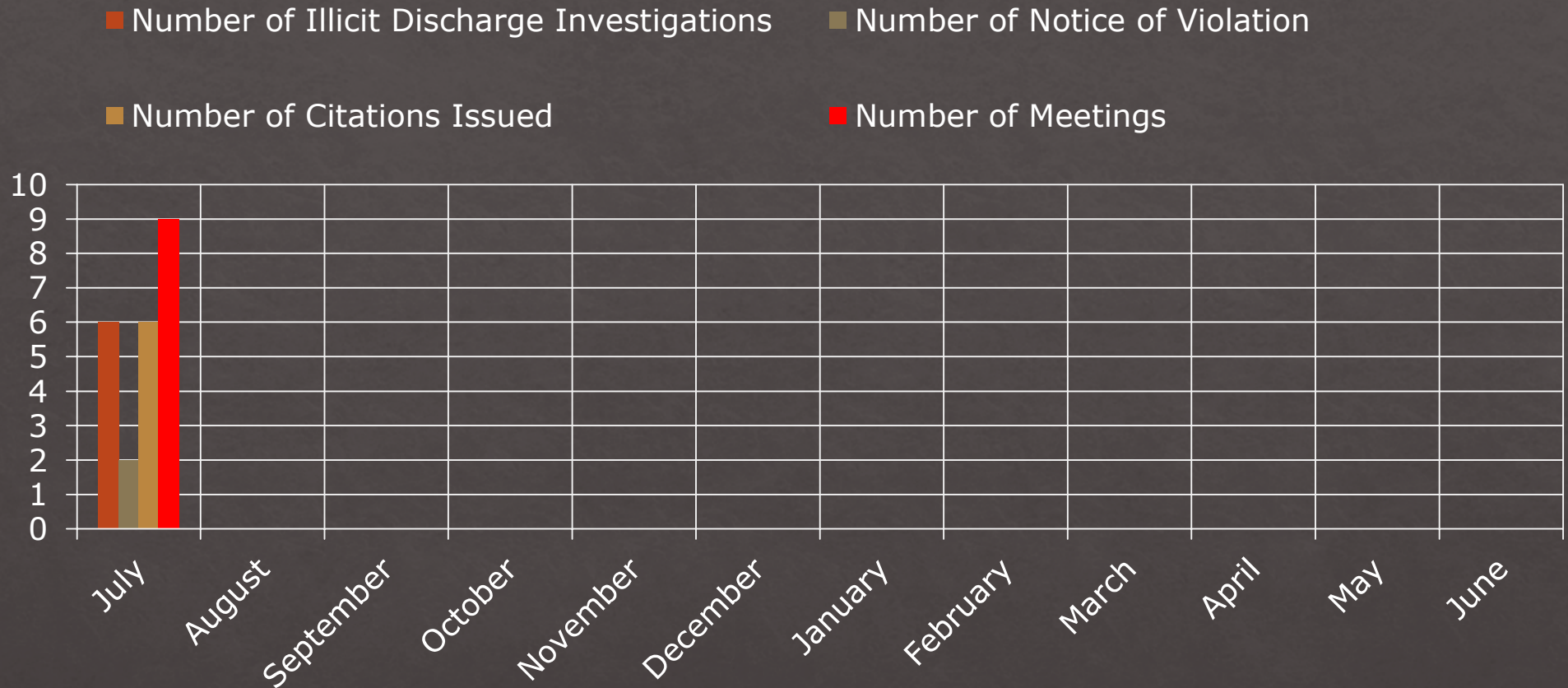
Sampling Results July 2023

Town of Bluffton  
Beaufort County, SC






## MS4 Minimum Control Measure #3 – IDDE: Illicit Discharge Investigations



	Number of Illicit Discharge Investigations	Number of Notices of Violation Issued	Number of Citations Issued	Number of Meetings
FY 2024 YTD Totals	6	2	6	9
FY 2023 Totals	27	89	1	20
FY 2022 Totals	30	5	3	17

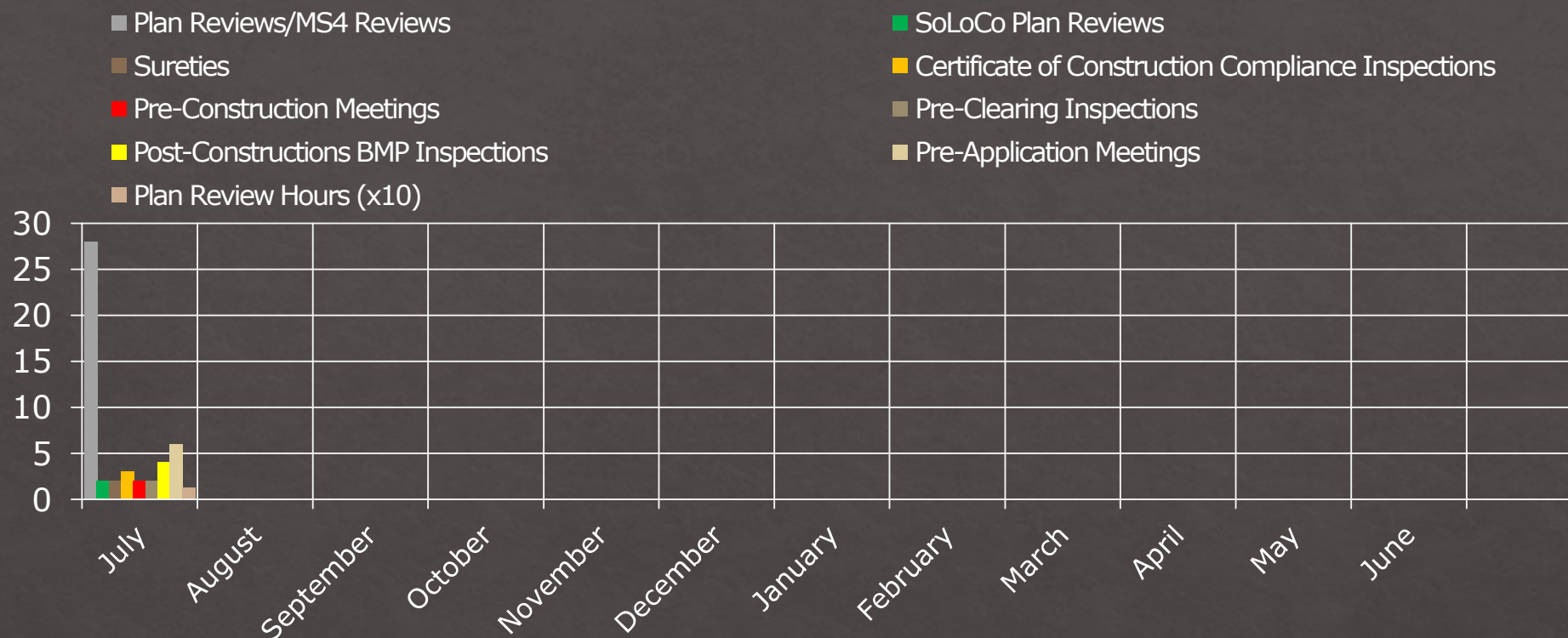


## MS4 Minimum Control Measure #4 - Construction Site Stormwater Runoff Control



	Number of Sediment & Erosion Control Inspections	Number of Inspections Passed	Number of NOV's Issued	Number of SWO Issued	Number of Citations Issued	Number of E&SC Meetings
FY 2024 YTD Totals	240	217	22	1	0	39
FY 2023 Totals	2,321	2,030	266	26	0	577
FY 2022 Totals	3,127	2,701	392	49	0	673

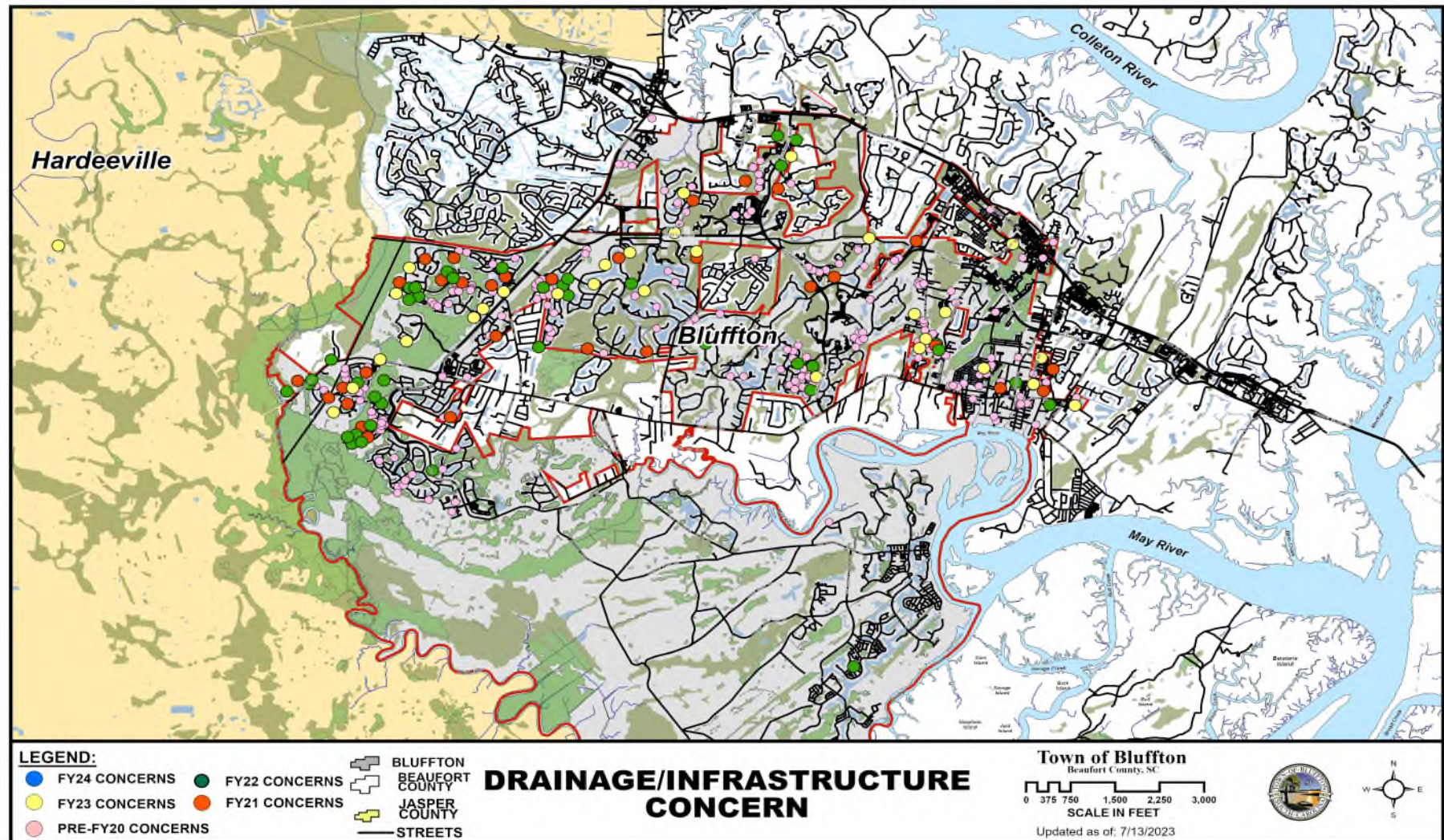
## MS4 Minimum Control Measure #5 Stormwater Plan Review & Related Activity



	Plan Reviews MS4 Reviews	SoLoCo Plan Reviews	Sureties	CCC Inspections	Pre-Construction Meetings	Pre-Clearing Inspections	Post Construction BMP Inspections	Pre-Application Meetings	Total Plan Review Hours
FY 2024 YTD	28	2	2	3	2	2	4	6	12.50 Hrs.
FY 2023 Totals	297	67	42	40	15	13	45	50	386 Hrs.
FY 2022 Totals	231	13	42	26	30	23	44	26	454 Hrs.



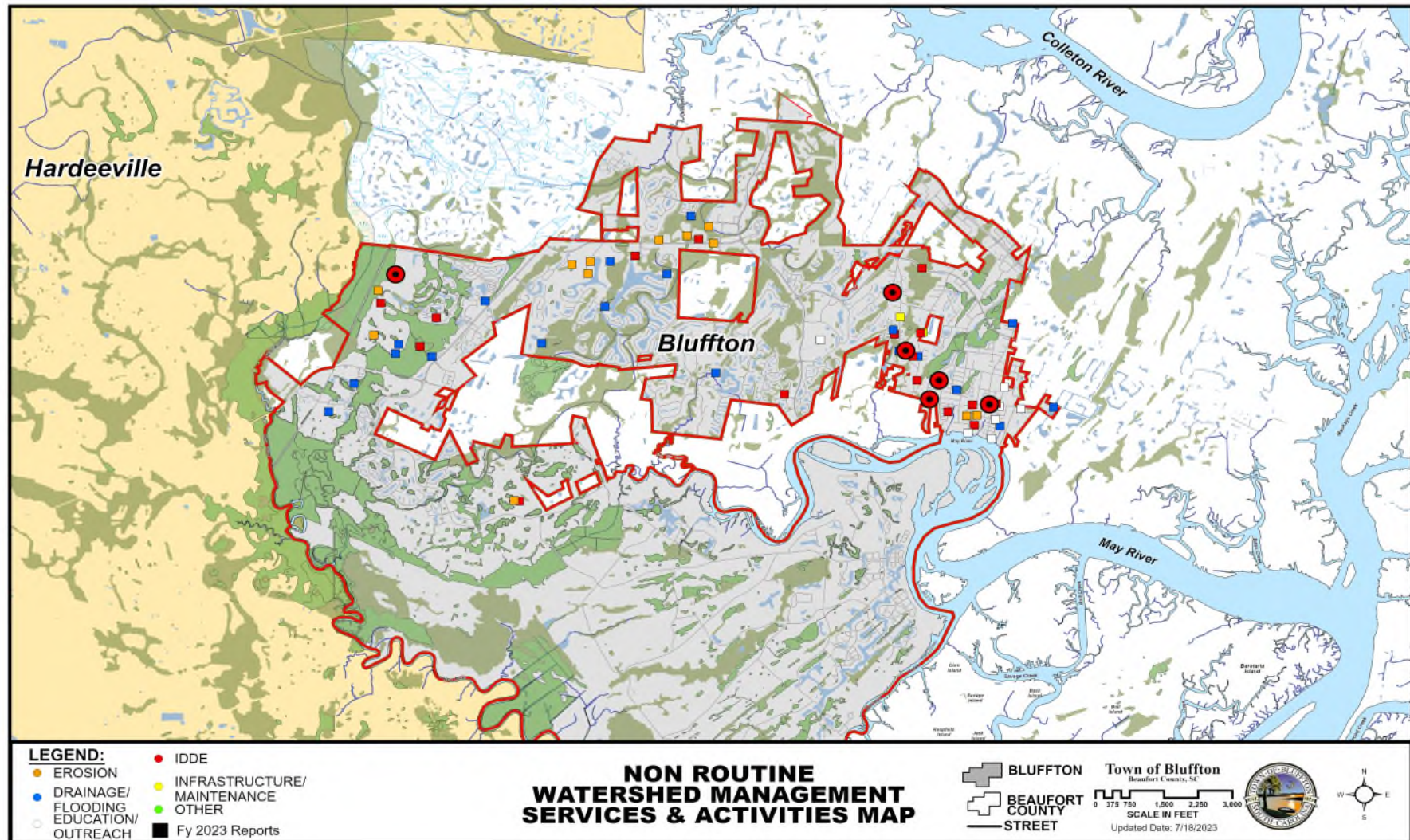
# Citizen Drainage, Maintenance and Inspections Concerns Map



	Number of Drainage Concerns Investigated	Number of Meetings
FY 2024 YTD Totals	0	0
FY 2023 Totals	61	52
FY 2022 Totals	38	34

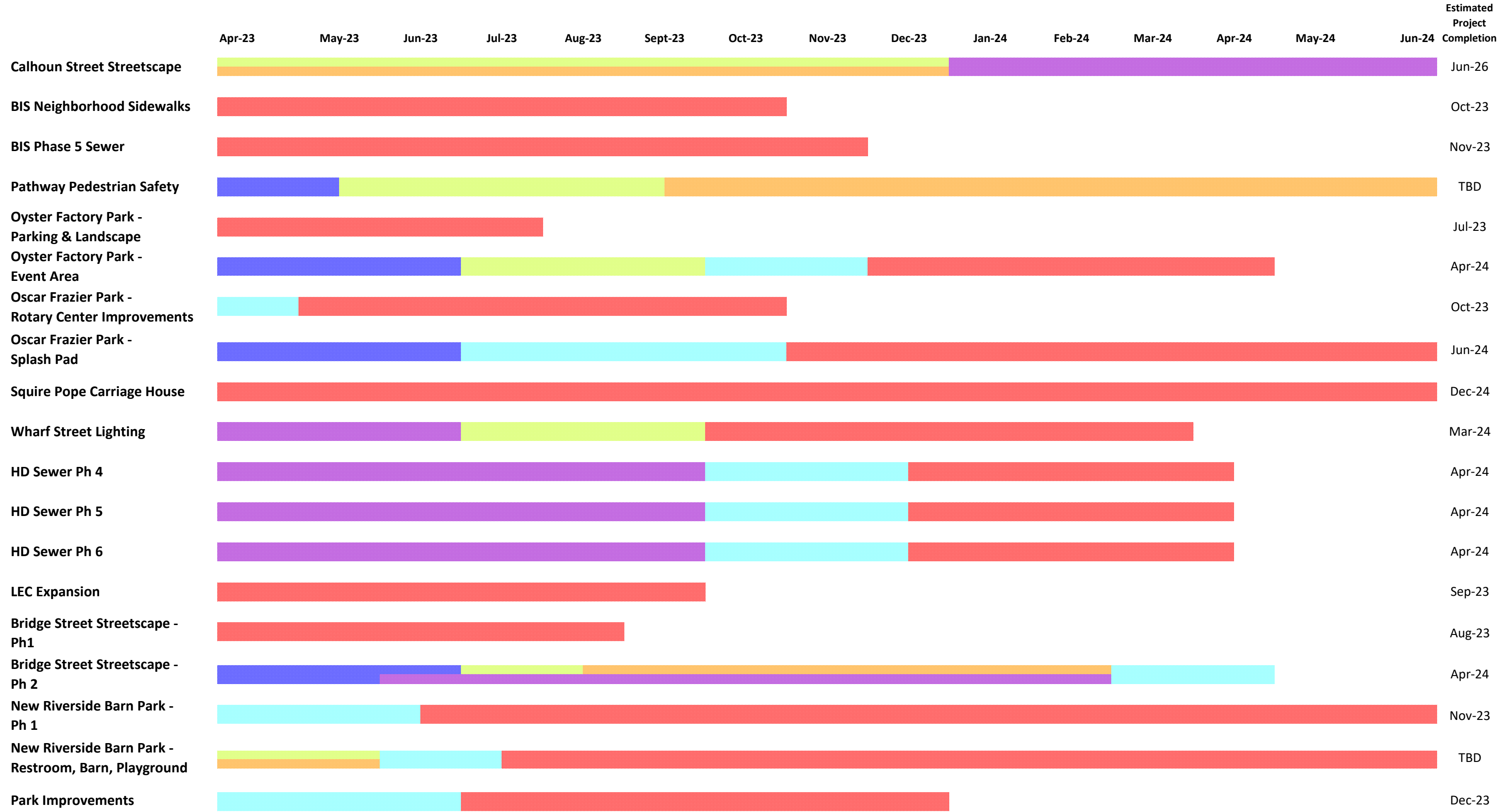








# Citizen Request for Watershed Mngt. Services & Activities Map



	Number of Citizen Requests Investigated	Number of Meetings
FY 2024 YTD Totals	6	9
FY 2023 Totals	46	23
FY 2022 Totals	33	21

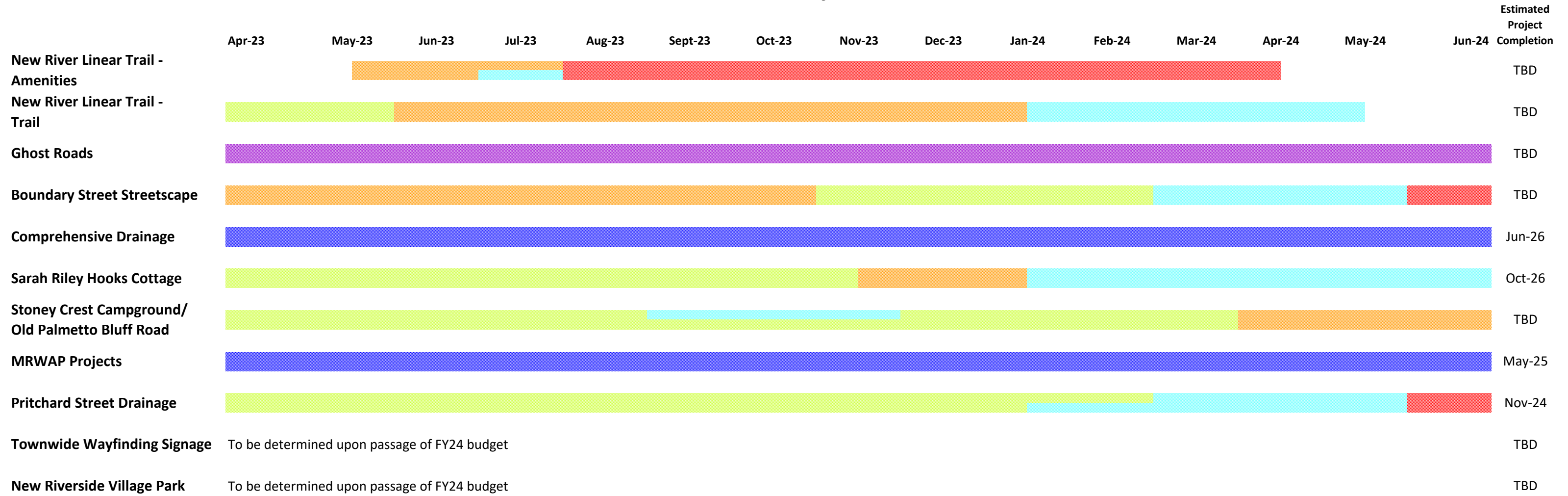
# FY24 CIP Master Project Schedule



 Planning & Conceptual Design  Final Design & Construction Documents  Permitting  Easement & Land Acquisition  Bidding & Contracts  Construction

\*SUBJECT TO CHANGE\*

FY24 CIP Master Project Schedule



Planning & Conceptual Design Final Design & Construction Documents Permitting Easement & Land Acquisition Bidding & Contracts Construction

\*SUBJECT TO CHANGE\*