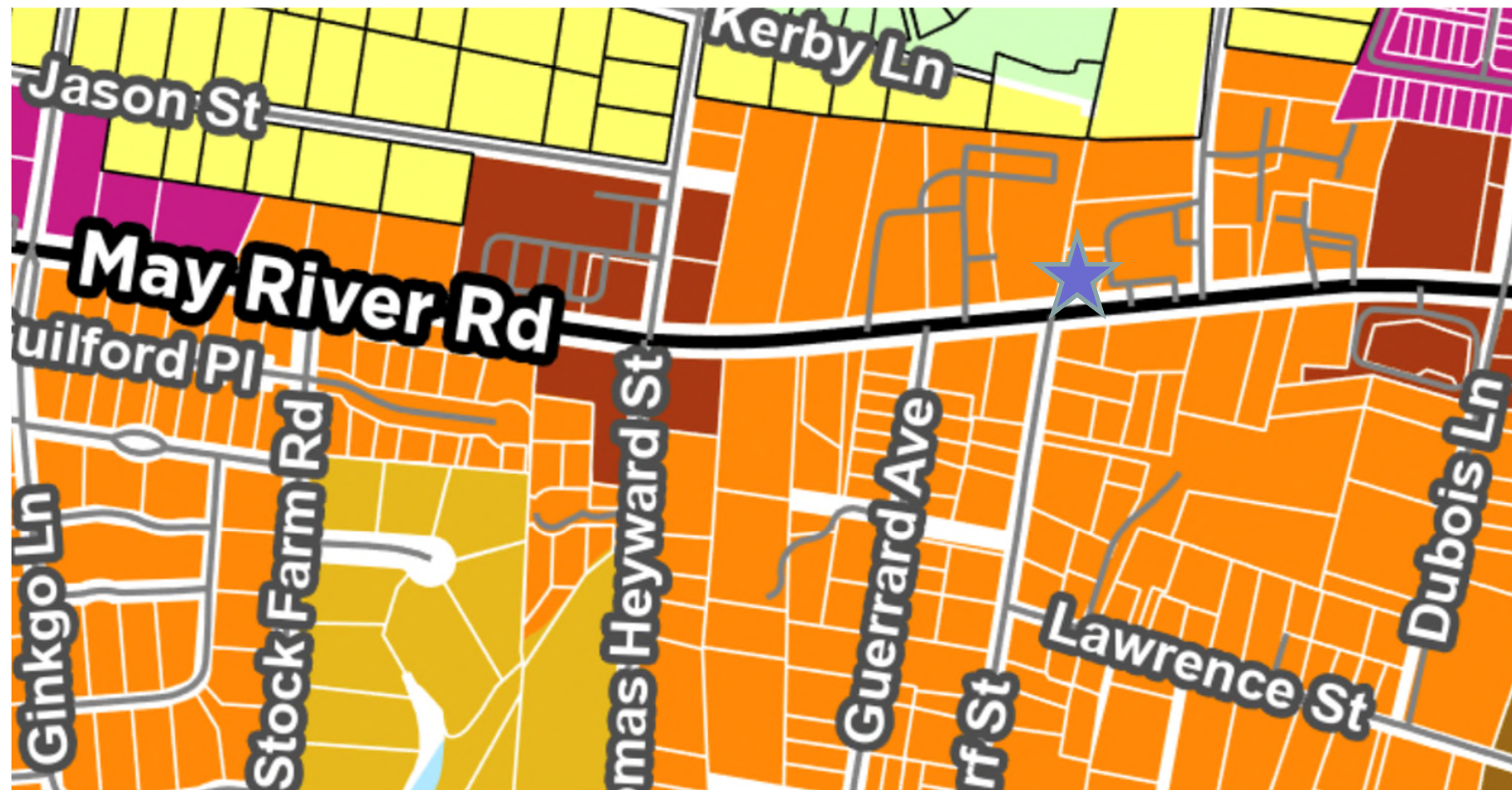















# Zoning Map

## ZONING DISTRICT



-  Preserve
-  Agriculture
-  Rural Mixed Use
-  Residential General
-  Neighborhood Core
-  General Mixed Use
-  Light Industrial
-  Riverfront Edge-HD
-  Neighborhood Conservation-HD
-  Neighborhood General-HD
-  Neighborhood Center-HD
-  Neighborhood Core-HD
-  Planned Unit Development

