



GROWTH MANAGEMENT UPDATE

March 11, 2025

1. Town Council Appointed Boards/Commissions/Committees/Citizen Group Meetings:

- a. **Planning Commission:** February 26, 2025, meeting agenda attached. Next meeting scheduled for Wednesday, March 26, 2025.
- b. **Historic Preservation Commission:** February 5, 2025, meeting agenda attached. Next meeting scheduled for Wednesday, March 5, 2025.
- c. **Board of Zoning Appeals:** February 4, 2025, cancellation notice attached. Next meeting scheduled for Tuesday, March 4, 2025.
- d. **Development Review Committee:** February 12, 19 & 26, 2025, meeting agendas attached. February 5, 2025, cancellation notice attached. Next meeting scheduled for Wednesday, March 5, 2025.
- e. **Historic Preservation Review Committee:** February 24, 2025, meeting agenda attached. February 3, 10, & 18, 2025 cancellation notices attached. Next meeting scheduled for Monday, March 3, 2025.
- f. **Construction Board of Adjustment and Appeals:** February 25, 2025, cancellation notice attached. Next meeting scheduled for Tuesday, March 25, 2025.
- g. **Affordable Housing Committee:** February 6, 2025, cancellation notice attached. Next meeting scheduled for Thursday, March 6, 2025.

2. Community Development / Affordable Housing Committee Work Program:

The budget for the Neighborhood Assistance Program for FY 2025 has been approved at \$400,000 by Town Council. An additional \$144,000 was added to the budget by a grant awarded to the program by Beaufort Jasper Housing Trust on August 22. That brings the 2025 fiscal year budget to \$544,000.

Twenty-three homes have received home repairs at a total of \$207,931 and one job is pending at \$1,750.

Six homes have been serviced for septic pump outs or plumbing services at a total of \$3,224.

One home has been serviced for tree service at a total of \$450.00

One home has been demolished due to Hurricane Helene at a total of \$4,200.00.

All together 31 homes have been serviced through the Neighborhood Assistance Program.

One home is waiting for income verification, and one home is currently being repaired.

ATTACHMENTS:

1. Planning Commission meeting agenda for February 26, 2025.
2. Historic Preservation Commission meeting agenda for February 5, 2025.
3. Board of Zoning Appeals cancellation notice for February 4, 2025.
4. Development Review Committee meeting agendas for February 12, 19, & 26, 2025 and cancellation notice for February 2, 2025.
5. Historic Preservation Review Committee meeting agenda for February 24, 2025, and cancellation notices for February 2, 10 & 18, 2025.
6. Construction Board of Adjustments and Appeals cancellation notice for February 25, 2025.
7. Affordable Housing Committee cancellation notice for February 6, 2025.
8. Building Permits and Planning Applications:
 - a. Building Permits Issued FY 2018-2025 (to February 26, 2025).
 - b. Building Permits Issued Per Month FY 2018-2025 (to February 26, 2025).
 - c. Value of Construction FY 2018-2025 (February 26, 2025).
 - d. New Single Family Residential Building Permits Issued Per Month FY 2018-2025 (to February 26, 2025).
 - e. New Single Family Residential Building Permits Issued by Neighborhood FY 2018-2025 (to February 26, 2025).
 - f. New Single-Family Certificates of Occupancy Issued by Neighborhood FY 2018-2025 (to February 26, 2025).
 - g. New Commercial Construction/Additions Heated Square Footage FY 2018-2025 (to February 26, 2025).
 - h. Planning and Community Development Applications Approved FY 2018-2025 (to February 26, 2025).
 - i. Multi Family Apartments Value FY 2018-2025 (to February 26, 2025).
 - j. Multi Family Apartments Square Footage FY 2018-2025 (to February 26, 2025).
 - k. Multi Family Apartments Total Units FY 2018-2025 (to February 26, 2025).
9. Planning Active Application Report



Planning Commission Meeting

Wednesday, February 26, 2025 at 6:00 PM

Theodore D. Washington Municipal Building, Henry "Emmett" McCracken Jr. Council Chambers,
20 Bridge Street, Bluffton, SC

AGENDA

This meeting can be viewed live on [BCTV](#), on Sparklight Channel 9 and 113 or on Spectrum Channel 1304.

I. CALL TO ORDER

II. ROLL CALL

III. NOTICE REGARDING ADJOURNMENT

The Planning Commission will not hear new items after 9:30 p.m. unless authorized by a majority vote of the Commission Members present. Items which have not been heard before 9:30 p.m. may be continued to the next regular meeting or a special meeting date as determined by the Commission Members.

IV. ADOPTION OF MINUTES

1. January 22, 2025 Minutes

V. PUBLIC COMMENT

VI. OLD BUSINESS

VII. NEW BUSINESS

1. **Unified Development Ordinance Amendments (Public Hearing)** - A request by the Unified Development Ordinance Administrator for recommendation of Approval of Certain Amendments to the Town of Bluffton's Municipal Code of Ordinances, Chapter 23, Unified Development Ordinance (UDO) Relating to Wetlands, Article 5 – Design Standards, Sec. 5.4, Wetlands and Sec. 5.10 Stormwater; and, Article 9 – Definitions and Interpretation, Sec. 9.2, Defined Terms. (Staff - Andrea Moreno)

VIII. DISCUSSION

IX. ADJOURNMENT

NEXT MEETING DATE: Wednesday, March 26, 2025

“FOIA Compliance – Public notification of this meeting has been published and posted in compliance with the Freedom of Information Act and the Town of Bluffton policies.”

In accordance with the requirements of Title II of the Americans with Disabilities Act of 1990 ("ADA"), the Town of Bluffton will not discriminate against qualified individuals with disabilities on the basis of disability in its services, programs, or activities. The Town of Bluffton Council Chambers are ADA compatible. Auditory accommodations are available. Any person requiring further accommodation should contact the Town of Bluffton ADA Coordinator at 843.706.4500 or adacoordinator@townofbluffton.com as soon as possible but no later than 48 hours before the scheduled event.

Executive Session – The public body may vote to go into executive session for any item identified for action on the agenda.

**Please note that each member of the public may speak at one public comment session and a form must be filled out and given to the Town Clerk. To submit a public comment online, please click here:*

<https://www.townofbluffton.sc.gov/FormCenter/Town-15/Public-Comment-60>

Public comment is limited to 3 minutes per speaker.



Historic Preservation Commission Meeting

Wednesday, February 05, 2025 at 6:00 PM

Theodore D. Washington Municipal Building, Henry “Emmett” McCracken Jr. Council Chambers,
20 Bridge Street, Bluffton, SC

AGENDA

This meeting can be viewed live on [BCTV](#), on Sparklight Channel 9 and 113 or on Spectrum Channel 1304.

I. CALL TO ORDER

II. ROLL CALL

III. NOTICE REGARDING ADJOURNMENT

The Historic Preservation Commission will not hear new items after 9:30 p.m. unless authorized by a majority vote of the Commission Members present. Items which have not been heard before 9:30 p.m. may be continued to the next regular meeting or a special meeting date as determined by the Commission Members.

IV. ADOPTION OF MINUTES

1. January 8, 2025 Minutes

V. ADOPTION OF MINUTES

1. Election of Historic Preservation Commission Chair
2. Election of Historic Preservation Commission Vice Chair
3. Election of Two Historic Preservation Review Committee members.

VI. PUBLIC COMMENT

VII. OLD BUSINESS

1. **Certificate of Appropriateness:** A request by Clear Cut Construction, on behalf of the owner, William Glover, for the review of a Certificate of Appropriateness-HD to allow the construction of a new 2-story Single Family Residential Structure of approximately 2,325 SF and Carriage House structure of approximately 1,174 SF, located at 34 Tabby Shell Road, Lot 18 in the Tabby Roads Development, in the Old Town Bluffton Historic District, within the Neighborhood General-HD zoning district. (COFA-03-24-019047) (Staff – Charlotte Moore)

VIII. NEW BUSINESS

1. **Certificate of Appropriateness:** A request by Christopher Epps (Incircle Architecture), on behalf of owners, Jay and Lori Sofianek, for review of a Certificate of Appropriateness - HD to allow the construction of a 2-story Carriage House of approximately 1199 SF located at 17 Lawrence Street in the Old Town Bluffton Historic District and zoned Neighborhood General-HD. (COFA-11-24-019458)(Staff - Charlotte Moore)
2. **Public Project:** A request by Meadors, Inc. on behalf of the Town of Bluffton for a recommendation to the UDO Administrator to allow the reconstruction of the Sarah Riley Hooks Cottage, a Contributing Resource, located at 76 Bridge Street, in the Old Town Bluffton Historic District and zoned Neighborhood General-HD (DP-10-24-019422) (Staff - Glen Umberger)

IX. DISCUSSION

1. Historic District Monthly Update. (Staff)

X. ADJOURNMENT

NEXT MEETING DATE: Wednesday, March 5, 2025

“FOIA Compliance – Public notification of this meeting has been published and posted in compliance with the Freedom of Information Act and the Town of Bluffton policies.”

In accordance with the requirements of Title II of the Americans with Disabilities Act of 1990 ("ADA"), the Town of Bluffton will not discriminate against qualified individuals with disabilities on the basis of disability in its services, programs, or activities. The Town of Bluffton Council Chambers are ADA compatible. Auditory accommodations are available. Any person requiring further accommodation should contact the Town of Bluffton ADA Coordinator at 843.706.4500 or adacoordinator@townofbluffton.com as soon as possible but no later than 48 hours before the scheduled event.

Executive Session – The public body may vote to go into executive session for any item identified for action on the agenda.

**Please note that each member of the public may speak at one public comment session and a form must be filled out and given to the Town Clerk. To submit a public comment online, please click here:*

<https://www.townofbluffton.sc.gov/FormCenter/Town-15/Public-Comment-60>

Public comment is limited to 3 minutes per speaker.



PUBLIC NOTICE

The Board of Zoning Appeals (BZA)
Meeting scheduled for

Tuesday, March 4, 2025 at 6:00 p.m.

Has been CANCELED
due to a lack of agenda items.

The next meeting is scheduled for Tuesday,
April 1, 2025.

If you have questions, please contact
Growth Management at: 843-706-4500



PUBLIC NOTICE

THE DEVELOPMENT REVIEW COMMITTEE (DRC)

Meeting scheduled for

Wednesday, February 5, 2025 at 1:00 P.M.

has been CANCELED
due to a lack of agenda items.

The next meeting is scheduled for
Wednesday, February 12, 2025.

If you have questions, please contact
Growth Management at: 843-706-4500



Development Review Committee Meeting

Wednesday, February 12, 2025 at 1:00 PM

Theodore D. Washington Municipal Building, Henry "Emmett" McCracken Jr. Council Chambers,
20 Bridge Street, Bluffton, SC

AGENDA

All Applications can be viewed on the Town of Bluffton's Permit Finder page
<https://www.townofbluffton.us/permit/>

I. CALL TO ORDER

II. ROLL CALL

III. PUBLIC COMMENT

IV. OLD BUSINESS

V. NEW BUSINESS

1. **33 Guerrard Avenue (Subdivision):** A request by Sean Barbina for the approval of a Subdivision application. The project consists of creating two lots from the existing single lot. The property is zoned Neighborhood General - Historic District identified by tax map number R610 039 00A 0183 0000 and consists of 0.25 acres located at 33 Guerrard Avenue within the Old Town Bluffton Historic District. (SUB-01-25-019531) (Staff - Dan Frazier)
2. **67-69 Green Street (Development Plan):** A request by Randolph Stewart, on behalf of Olympia Rymko for approval of a Preliminary Development Plan application. The project consists of lots, each with one mixed use building and one carriage house with associated infrastructure. The property is zoned Neighborhood Center - Historic District and consists of approximately 0.29 acres identified by tax map numbers R610 039 00A 0254 0000 and R610 039 00A 0385 0000 located on the northeast corner of Boundary Street and Green Street. (DP-01-25-019535) (Staff - Dan Frazier)
3. **Parkway Corners (Master Plan):** A request by Jake Reed of University Investments, LLC, for approval of an Initial Master Plan application. The project will be developed in accordance with the standards set forth in the Buckwalter PUD Concept Plan and exact locations of buildings, roads, open space, and associated infrastructure may vary at the time of Development Permit applications based on market conditions and environmental constraints. The property is zoned Buckwalter PUD and consists of approximately 114.55 acres identified by tax map numbers R610 029 000 0611 0000, R610 029 000 2343 0000, R610 029 000 2344 0000, R600 029 000 2410 0000, R600 029 000 2487 0000, R600 029 000 0014 0000, and R600

029 000 2484 0000 and located at the northwest corner of the intersection of Buckwalter Parkway and Bluffton Parkway. (MP-01-25-019524) (Staff – Dan Frazier)

VI. DISCUSSION

VII. ADJOURNMENT

NEXT MEETING DATE: Wednesday, February 19, 2025

“FOIA Compliance – Public notification of this meeting has been published and posted in compliance with the Freedom of Information Act and the Town of Bluffton policies.”

In accordance with the requirements of Title II of the Americans with Disabilities Act of 1990 ("ADA"), the Town of Bluffton will not discriminate against qualified individuals with disabilities on the basis of disability in its services, programs, or activities. The Town of Bluffton Council Chambers are ADA compatible. Auditory accommodations are available. Any person requiring further accommodation should contact the Town of Bluffton ADA Coordinator at 843.706.4500 or adacoordinator@townofbluffton.com as soon as possible but no later than 48 hours before the scheduled event.

Executive Session – The public body may vote to go into executive session for any item identified for action on the agenda.

**Please note that each member of the public may speak at one public comment session and a form must be filled out and given to the Town Clerk. To submit a public comment online, please click here: <https://www.townofbluffton.sc.gov/FormCenter/Town-15/Public-Comment-60>
Public comment is limited to 3 minutes per speaker.*



Development Review Committee Meeting

Wednesday, February 19, 2025 at 1:00 PM

Theodore D. Washington Municipal Building, Henry "Emmett" McCracken Jr. Council Chambers,
20 Bridge Street, Bluffton, SC

AGENDA

All Applications can be viewed on the Town of Bluffton's Permit Finder page
<https://www.townofbluffton.us/permit/>

I. CALL TO ORDER

II. ROLL CALL

III. PUBLIC COMMENT

IV. OLD BUSINESS

1. **33 Guerrard Avenue (Subdivision):** A request by Sean Barbina for the approval of a Subdivision application. The project consists of creating two lots from the existing single lot. The property is zoned Neighborhood General - Historic District identified by tax map number R610 039 00A 0183 0000 and consists of 0.25 acres located at 33 Guerrard Avenue within the Old Town Bluffton Historic District. (SUB-01-25-019531) (Staff - Dan Frazier)
2. **67-69 Green Street (Development Plan):** A request by Randolph Stewart, on behalf of Olympia Rymko for approval of a Preliminary Development Plan application. The project consists of lots, each with one mixed use building and one carriage house with associated infrastructure. The property is zoned Neighborhood Center - Historic District and consists of approximately 0.29 acres identified by tax map numbers R610 039 00A 0254 0000 and R610 039 00A 0385 0000 located on the northeast corner of Boundary Street and Green Street. (DP-01-25-019535) (Staff - Dan Frazier)

V. NEW BUSINESS

1. **Four Seasons at Carolina Oaks Phase 8 (Subdivision):** A request by TJ Brehm of Thomas & Hutton on behalf of Steven Baker of K. Hovnanian Homes for approval of a Subdivision application. The project consists of creating 51 single-family lots with associated right-of-way and common areas within Four Seasons at Carolina Oaks. The property is identified by tax map number R614 028 000 0002 0000 and consists of approximately 62.9 acres. The property is zoned Jones Estate PUD. (SUB-01-25-019541) (Staff - Dan Frazier)

VI. DISCUSSION

VII. ADJOURNMENT**NEXT MEETING DATE: Wednesday, February 26, 2025**

“FOIA Compliance – Public notification of this meeting has been published and posted in compliance with the Freedom of Information Act and the Town of Bluffton policies.”

In accordance with the requirements of Title II of the Americans with Disabilities Act of 1990 ("ADA"), the Town of Bluffton will not discriminate against qualified individuals with disabilities on the basis of disability in its services, programs, or activities. The Town of Bluffton Council Chambers are ADA compatible. Auditory accommodations are available. Any person requiring further accommodation should contact the Town of Bluffton ADA Coordinator at 843.706.4500 or adacoordinator@townofbluffton.com as soon as possible but no later than 48 hours before the scheduled event.

Executive Session – The public body may vote to go into executive session for any item identified for action on the agenda.

**Please note that each member of the public may speak at one public comment session and a form must be filled out and given to the Town Clerk. To submit a public comment online, please click here: <https://www.townofbluffton.sc.gov/FormCenter/Town-15/Public-Comment-60>
Public comment is limited to 3 minutes per speaker.*



Development Review Committee Meeting

Wednesday, February 26, 2025 at 1:00 PM

Theodore D. Washington Municipal Building, Henry "Emmett" McCracken Jr. Council Chambers,
20 Bridge Street, Bluffton, SC

AGENDA

All Applications can be viewed on the Town of Bluffton's Permit Finder page
<https://www.townofbluffton.us/permit/>

I. CALL TO ORDER

II. ROLL CALL

III. PUBLIC COMMENT

IV. OLD BUSINESS

V. NEW BUSINESS

1. **8241 Pinellas Drive (Subdivision):** A request by Jen Tosky on behalf of Pinellas Park, LLC for the approval of a Subdivision application. The project consists of creating two lots from the existing single lot. The property is zoned Buckwalter PUD identified by tax map number R610 022 000 1143 0000 and consists of approximately 1.5 acres within the Buckwalter Commons Master Plan. (SUB-01-25-019561) (Staff - Dan Frazier)
2. **Midpoint at New Riverside Phase 2B (Subdivision):** A request by JP Moore of Thomas and Hutton, on behalf of John Gering of Pulte Homes Company for approval of a subdivision application. The project consists of the subdivision of Parcel 6A to create 46 single-family lots with associated right of way and common areas. The property is zoned New Riverside PUD and consists of approximately 19.0 acres identified by tax map number R610 044 000 0012 0000 and located at the intersection of Midpoint Boulevard and Scarlet Sage Drive within the Midpoint at New Riverside Master Plan. (SUB-01-25-019561) (Staff – Dan Frazier)

VI. DISCUSSION

VII. ADJOURNMENT

NEXT MEETING DATE: Wednesday, March 5, 2025

“FOIA Compliance – Public notification of this meeting has been published and posted in compliance with the Freedom of Information Act and the Town of Bluffton policies.”

In accordance with the requirements of Title II of the Americans with Disabilities Act of 1990 ("ADA"), the Town of Bluffton will not discriminate against qualified individuals with disabilities on the basis of disability in its services, programs, or activities. The Town of Bluffton Council Chambers are ADA compatible. Auditory accommodations are available. Any person requiring further accommodation should contact the Town of Bluffton ADA Coordinator at 843.706.4500 or adacoordinator@townofbluffton.com as soon as possible but no later than 48 hours before the scheduled event.

Executive Session – The public body may vote to go into executive session for any item identified for action on the agenda.

**Please note that each member of the public may speak at one public comment session and a form must be filled out and given to the Town Clerk. To submit a public comment online, please click here:*

<https://www.townofbluffton.sc.gov/FormCenter/Town-15/Public-Comment-60>

Public comment is limited to 3 minutes per speaker.



PUBLIC NOTICE

THE HISTORIC PRESERVATION REVIEW COMMITTEE (HPRC)

Meeting scheduled for

Monday, February 3, 2025 at 4:00 P.M.

has been CANCELED
due to lack of agenda items.

The next meeting is scheduled for
Monday, February 10, 2025.

If you have questions, please contact
Growth Management at: 843-706-4500



PUBLIC NOTICE

THE HISTORIC PRESERVATION REVIEW COMMITTEE (HPRC)

Meeting scheduled for

Monday, February 10, 2025 at 4:00 P.M.

has been CANCELED
due to lack of agenda items.

The next meeting is scheduled for
Tuesday, February 18, 2025.

If you have questions, please contact
Growth Management at: 843-706-4500



PUBLIC NOTICE

THE HISTORIC PRESERVATION REVIEW COMMITTEE (HPRC)

Meeting scheduled for

Tuesday, February 18, 2025 at 4:00
P.M.

has been CANCELED
due to lack of agenda items.

The next meeting is scheduled for
Monday, February 24, 2025.

If you have questions, please contact
Growth Management at: 843-706-4500



Historic Preservation Review Committee Meeting

Monday, February 24, 2025 at 4:00 PM

Theodore D. Washington Municipal Building, Henry "Emmett" McCracken Jr. Council Chambers,
20 Bridge Street, Bluffton, SC

AGENDA

I. CALL TO ORDER

II. ROLL CALL

III. PUBLIC COMMENT

IV. OLD BUSINESS

V. NEW BUSINESS

1. **82 Pritchard Street:** A request by Keith Martelli (Martelli Architects), on behalf of the Owners, Mark and Kim Driscoll, for a review of a Certificate of Appropriateness - HD to alter an existing 2-story Carriage House of approximately 1198 square feet located at 82 Pritchard Street, in the Old Town Bluffton Historic district and zoned Neighborhood General- HD zoning District. The Carriage House is presently a garage and second-story bonus floor. The double car garage will be converted into a single car garage with a partial living space (bedroom and bathroom). The second floor bonus space will be converted into a kitchen and living space. A rear patio will be added, and the existing stairwell will have treads and railings replaced. (COFA-02-25-019576) (Staff - Charlotte Moore)

VI. DISCUSSION

VII. ADJOURNMENT

NEXT MEETING DATE: Monday, March 3, 2025

“FOIA Compliance – Public notification of this meeting has been published and posted in compliance with the Freedom of Information Act and the Town of Bluffton policies.”

In accordance with the requirements of Title II of the Americans with Disabilities Act of 1990 ("ADA"), the Town of Bluffton will not discriminate against qualified individuals with disabilities on the basis of disability in its services, programs, or activities. The Town of Bluffton Council Chambers are ADA compatible. Auditory accommodations are available. Any person requiring further accommodation should contact the Town of Bluffton ADA Coordinator at 843.706.4500 or adacoordinator@townofbluffton.com as soon as possible but no later than 48 hours before the scheduled event.

Executive Session – The public body may vote to go into executive session for any item identified for action on the agenda.

**Please note that each member of the public may speak at one public comment session and a form must be filled out and given to the Town Clerk. To submit a public comment online, please click here:*

<https://www.townofbluffton.sc.gov/FormCenter/Town-15/Public-Comment-60>

Public comment is limited to 3 minutes per speaker.



PUBLIC NOTICE

The Construction Board of
Adjustments and Appeals (CBAA)
Meeting scheduled for

Tuesday, February 25, 2025, at 6:00 P.M.

has been CANCELED
due to lack of agenda items.

The next meeting is scheduled for
Tuesday, March 25, 2025.

If you have questions, please contact
Growth Management at: 843-706-4500



PUBLIC NOTICE

The Affordable Housing
Committee (AHC)
meeting scheduled for

Thursday, February 6, 2025, at
10:00 A.M.

Has been CANCELLED due to lack of
quorum.

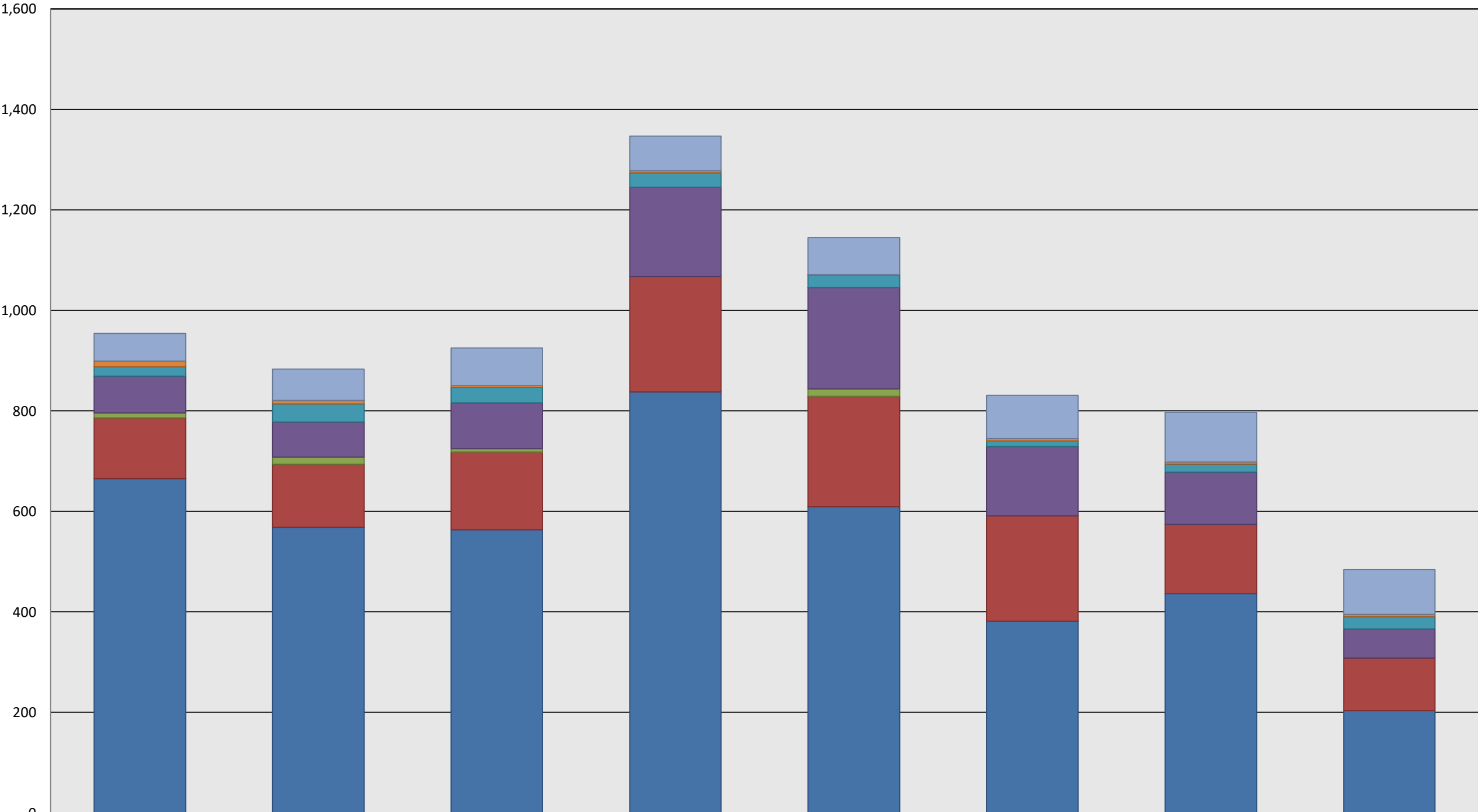
The next meeting is scheduled for
Thursday, March 6, 2025

If you have questions, please contact
Growth Management at: 843-706-4500

Town of Bluffton
Building Permits Issued
FY 2018 - 2025

Attachment 8a

Number of Building Permits Issued

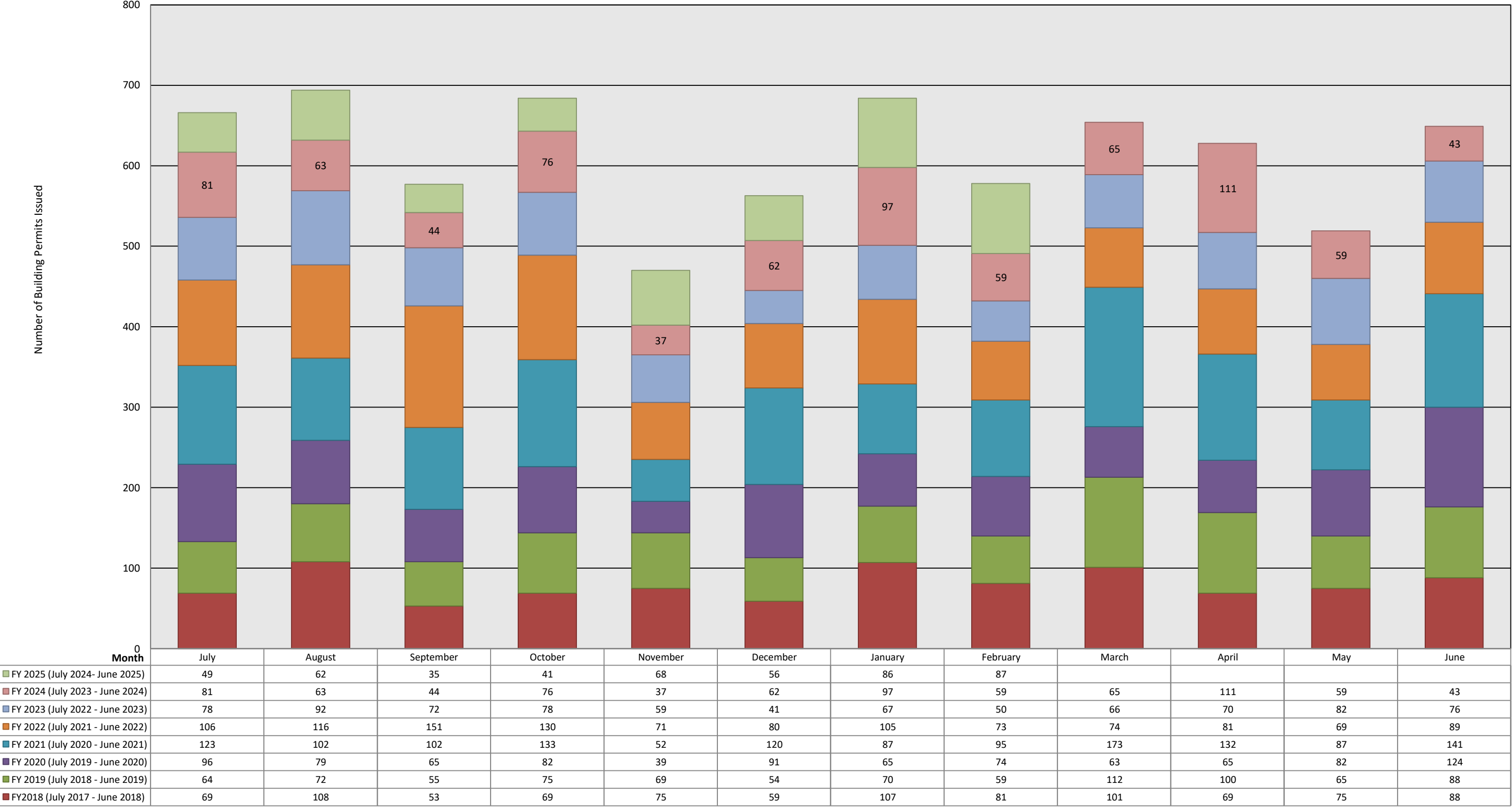


Year	FY2018 (July 2017 - June 2018)	FY 2019 (July 2018 - June 2019)	FY 2020 (July 2019 - June 2020)	FY 2021 (July 2020 - June 2021)	FY 2022 (July 2021 - June 2022)	FY 2023 (July 2022 - June 2023)	FY 2024 (July 2023 - June 2024)	FY 2025 (July 2024- June 2025)
Other Commercial	55	62	75	69	74	86	99	89
Commercial Addition	11	7	3	4	1	5	4	5
New Commercial Construction/ Tenant Upfit	19	36	31	29	25	11	16	24
Other Residential	73	70	91	178	201	138	104	58
New Multi Family - Apartments	10	14	7	0	15	0	0	0
Residential Addition	121	126	155	229	220	210	138	105
New Single Family	665	568	563	838	609	381	436	203

Notes: 1. Building Permits Issued excludes those Building Permits which were voided or withdrawn.
2. Residential addition includes: additions, screen enclosures, carport, re-roof, modular.
3. Other residential includes: new accessory structure, new accessory residence.
4. Commerical addition includes: additions, screen enclosure, shell.
5. Other commerical includes: remodel and accessory structure.

Town of Bluffton
Building Permits Issued Per Month
FY 2018 - 2025

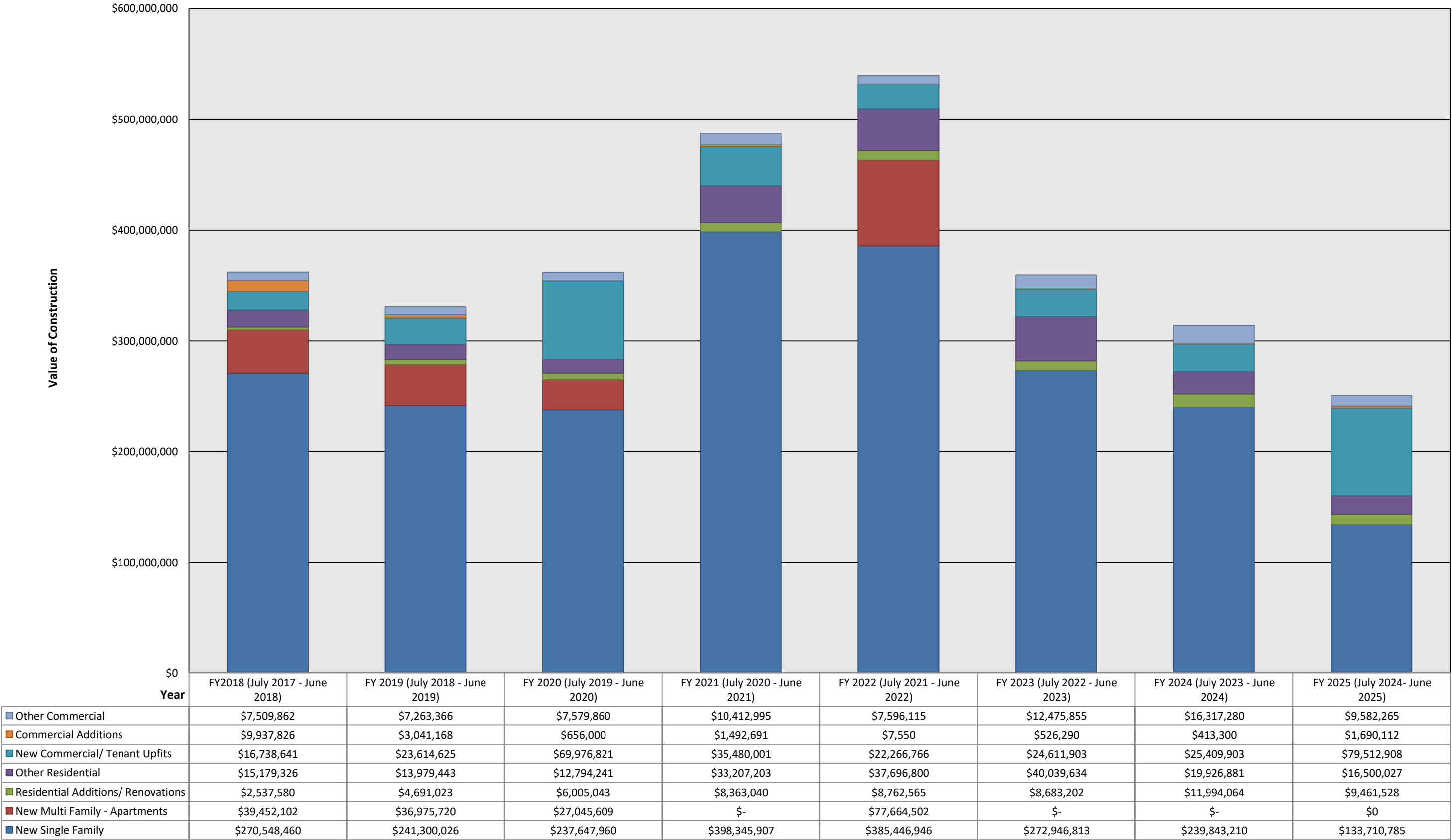
Attachment 8b



Notes: 1. Building Permits Issued excludes those Building Permits which were voided or withdrawn.

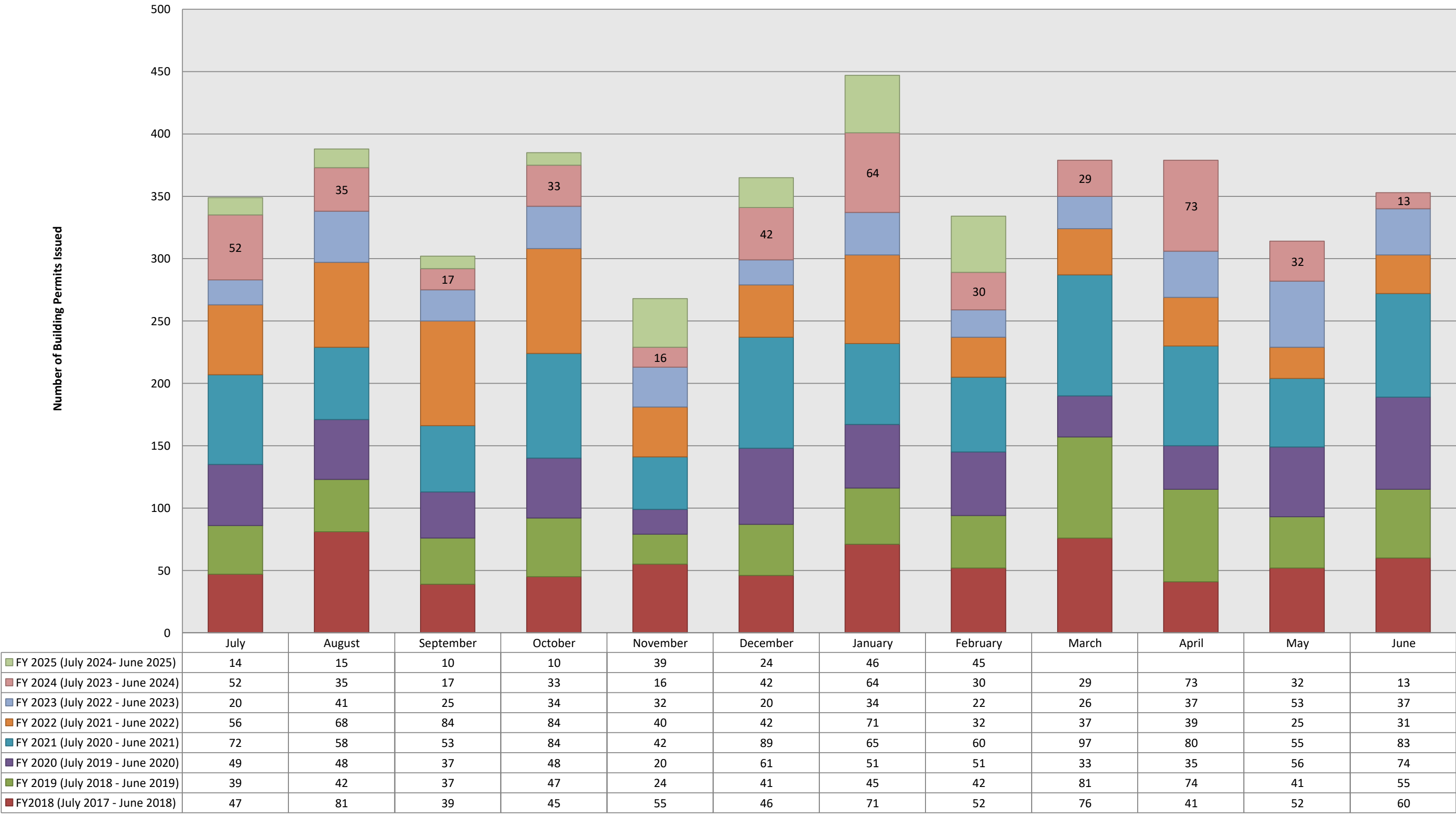
Town of Bluffton
Value of Construction
FY 2018 - 2025

Attachment 8c



Notes: 1. Residential addition includes: additions, screen enclosures, carport, re-roof, modular.
2. Other residential includes: new accessory structure, new accessory residence.
3. Commerical addition includes: additions, screen enclosure, shell.
4. Other commerical includes: remodel and accessory structure.

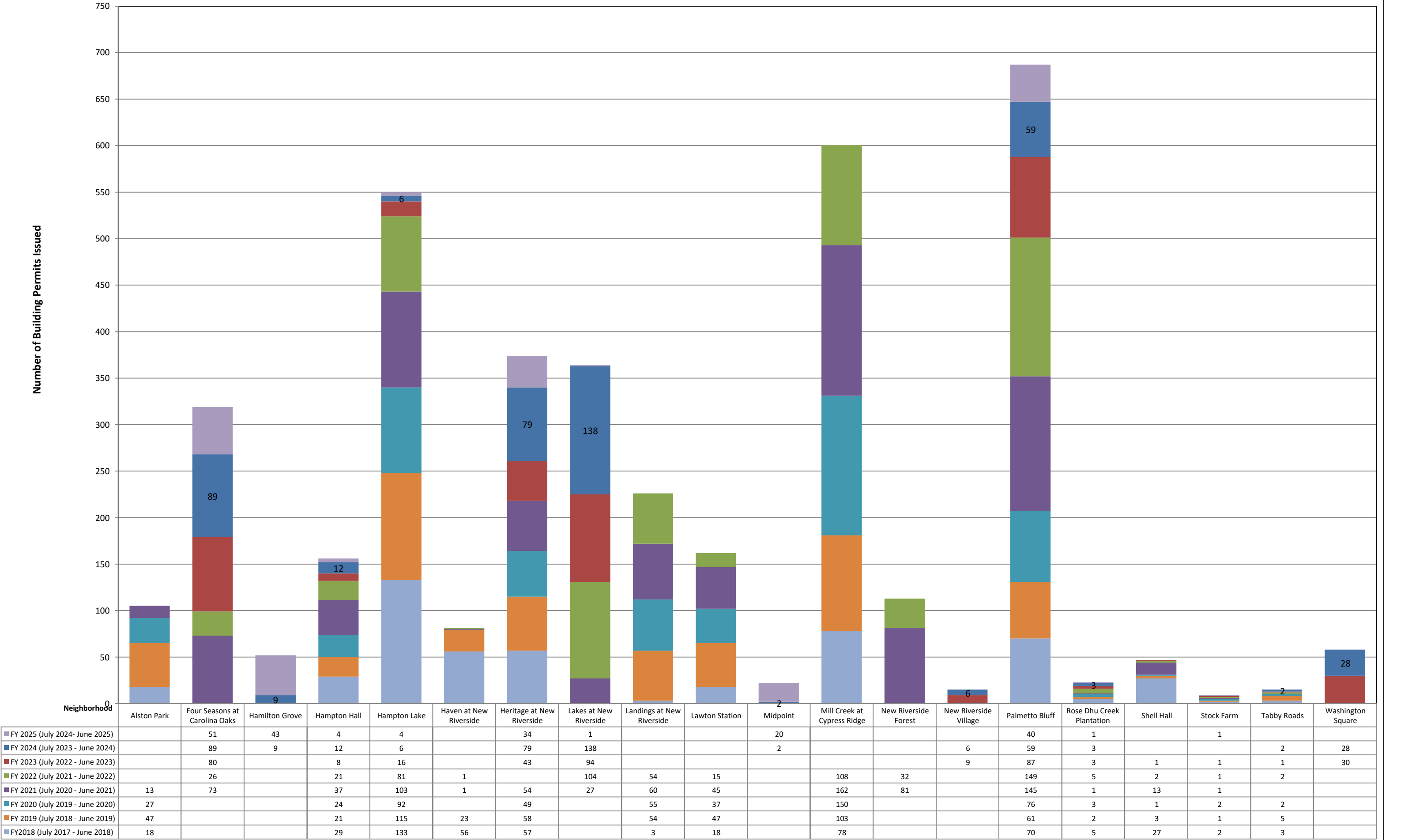
New Single Family Residential Building Permits Issued Per Month
FY 2018 - 2025



Note: Building Permits Issued excludes those Building Permits which were voided or withdrawn.

Town of Bluffton
New Single Family Residential Building Permits Issued by Neighborhood FY 2018 -2025

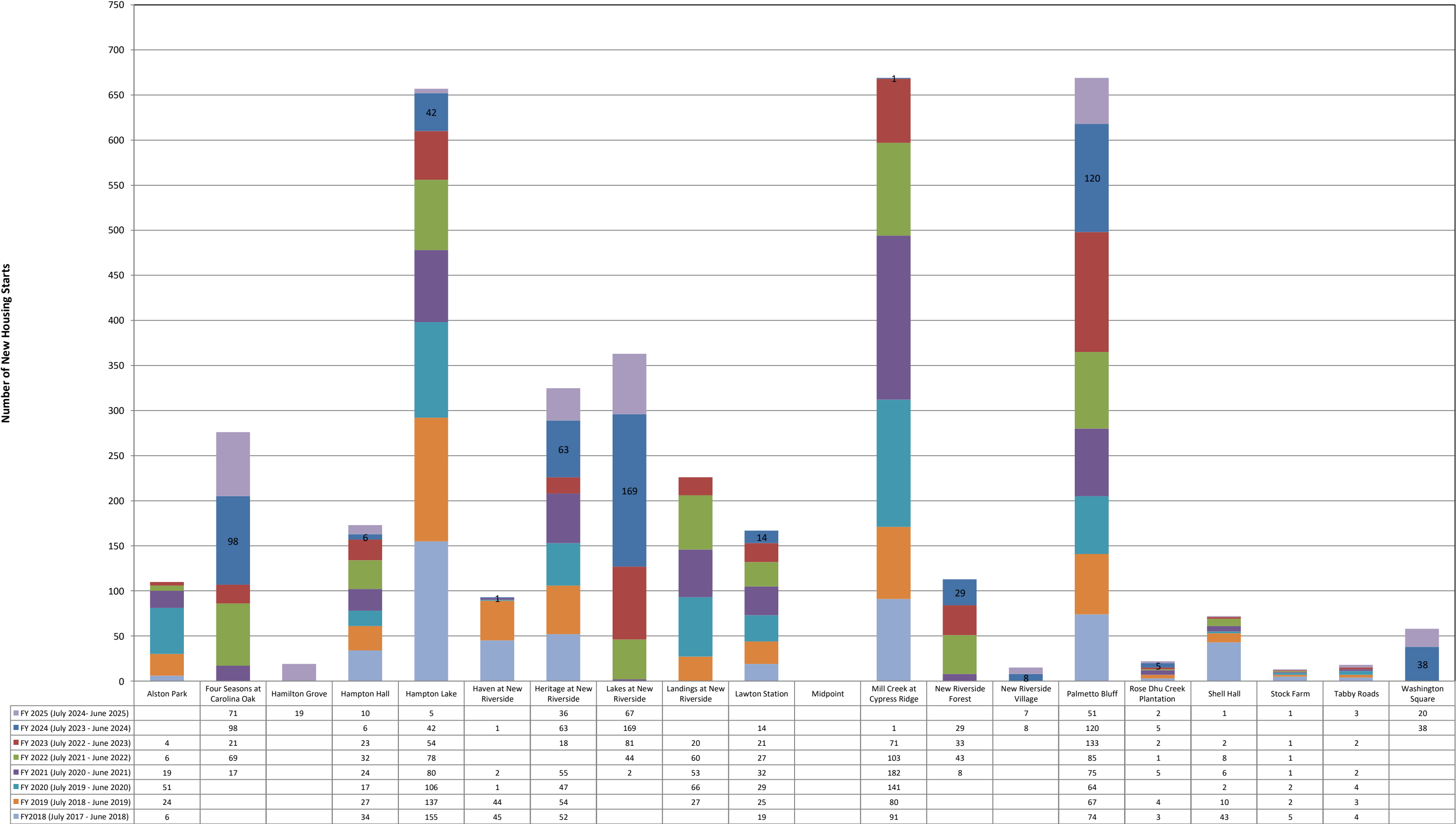
Attachment 8e



Town of Bluffton

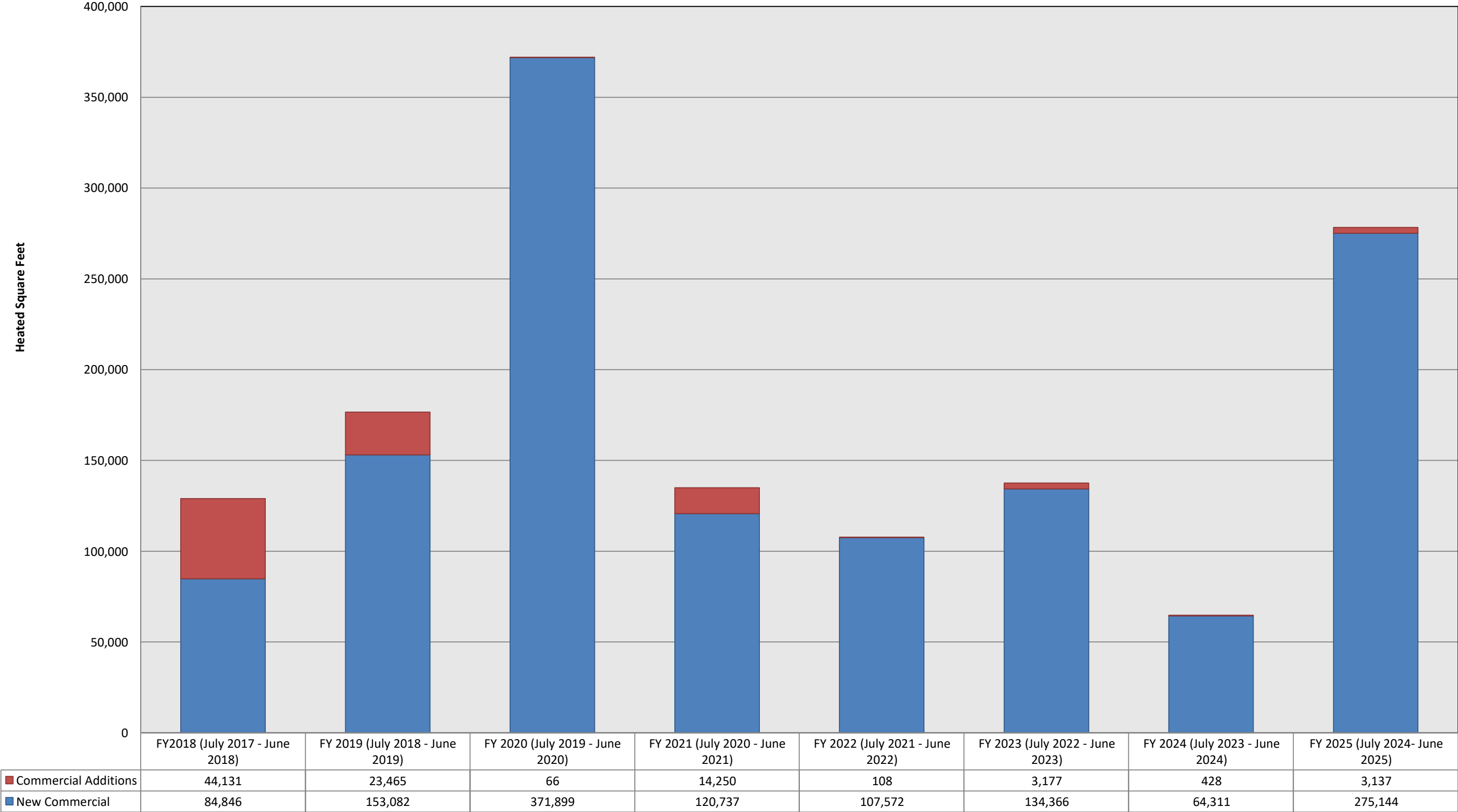
Attachment 8f

New Single Family Certificates of Occupancy Issued by Neighborhood FY 2018 - 2025



Town of Bluffton
New Commercial Construction and Additions Heated Square Footage
FY 2018 - 2025

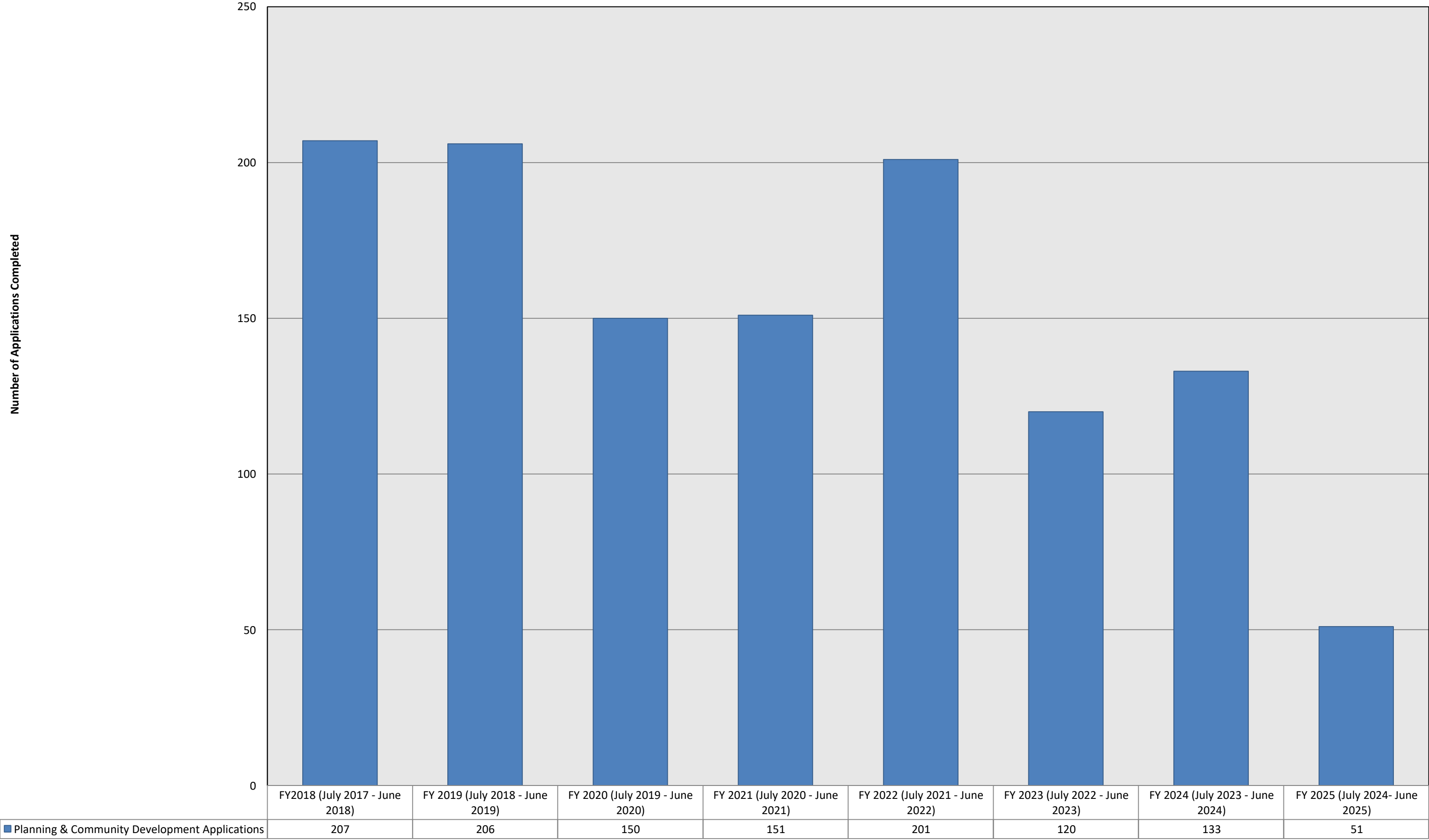
Attachment 8g



Town of Bluffton
Planning & Community Development Applications Completed
FY 2018 - 2025

Attachment 8h

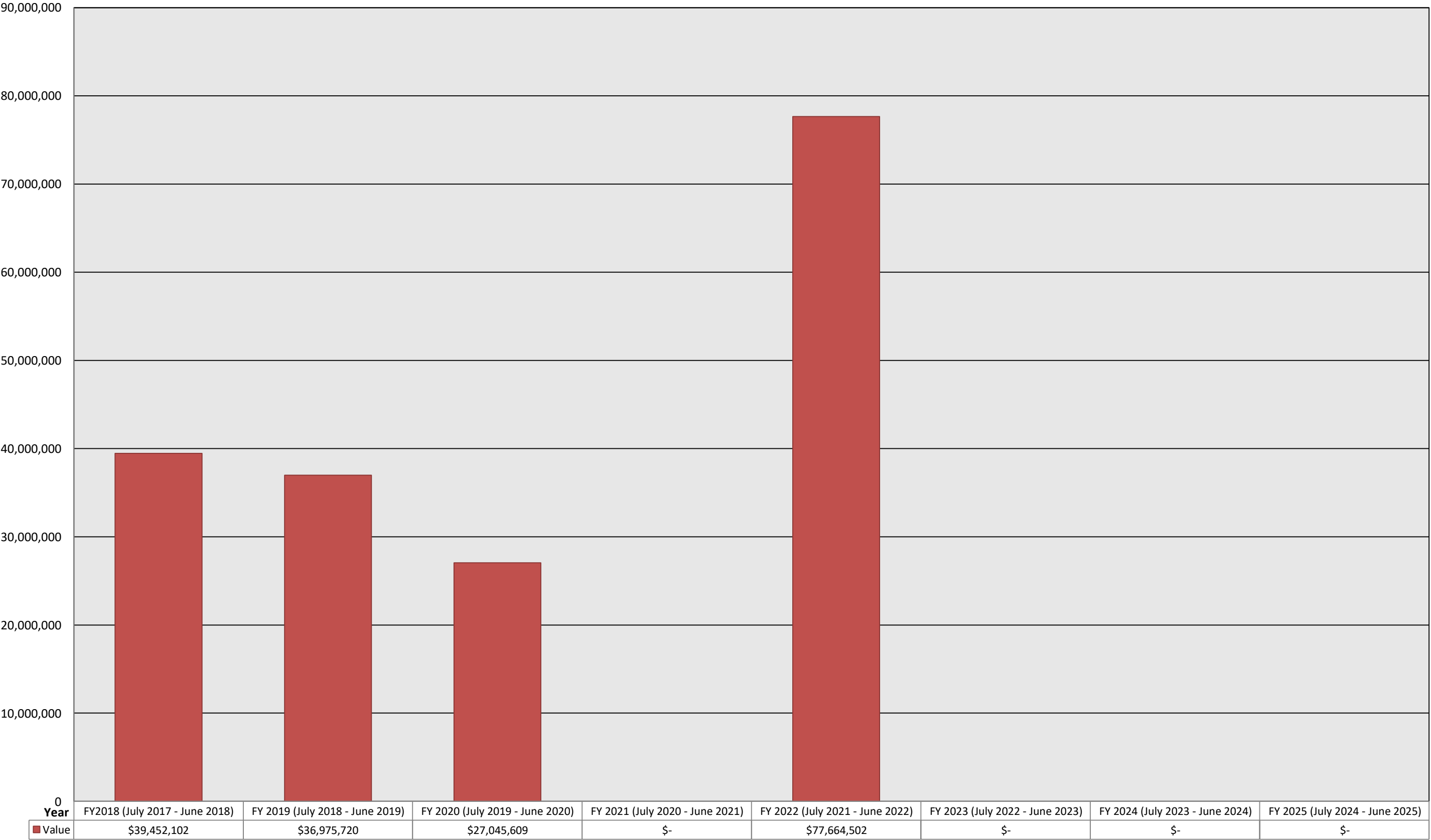
Number of Applications Completed



Town of Bluffton
Multi Family Apartments Value
FY 2018 - 2025

Attachment 8i

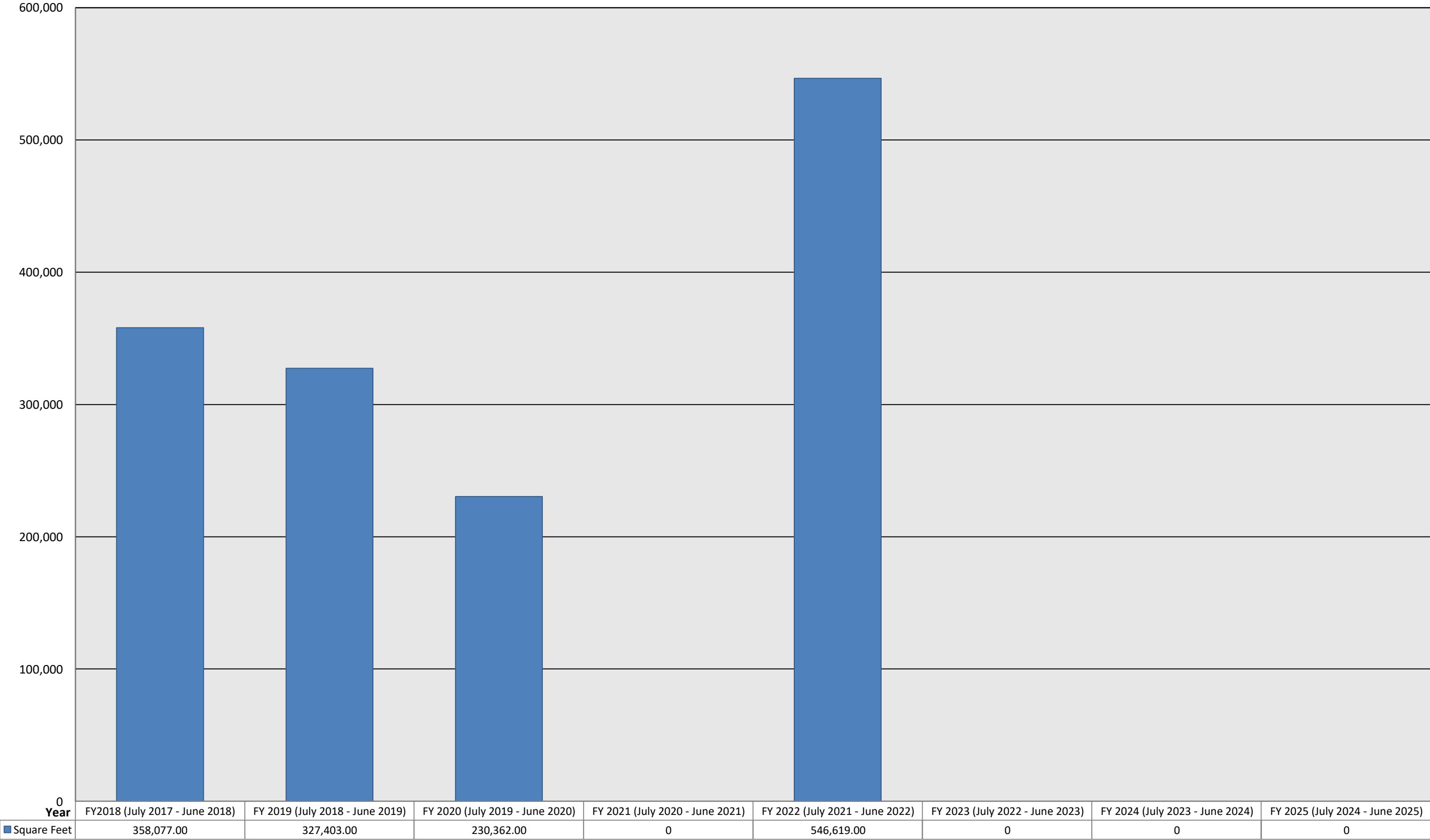
Value of Multi Family Apartments



Town of Bluffton
Multi Family Apartments Square Footage
FY 2018 - 2025

Attachment 8j

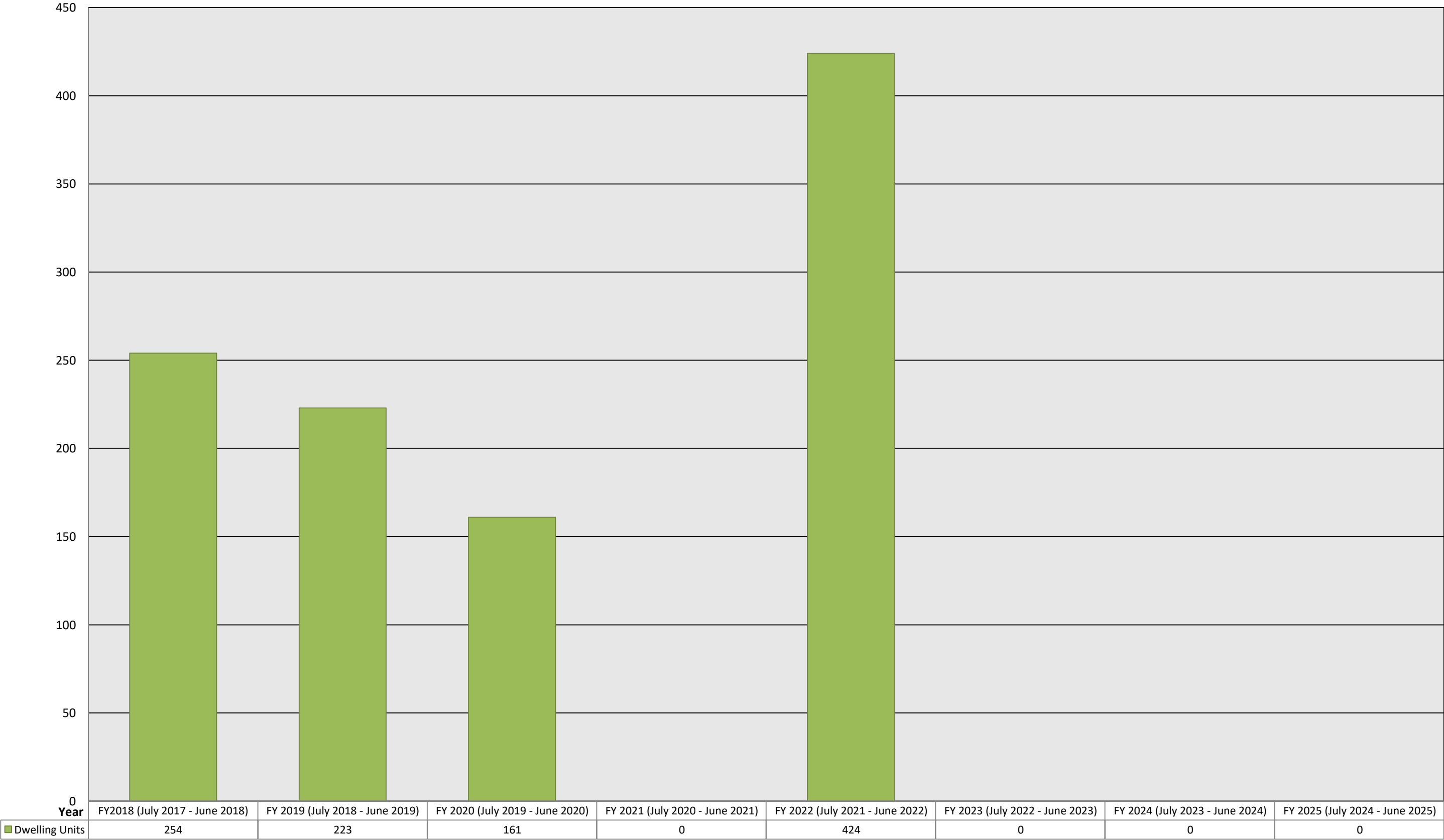
Square Footage of Multi Family Apartments



Town of Bluffton
Multi Family Apartments Total Units
FY 2018 - 2025

Attachment 8k

Multi Family Apartments Total Units





Growth Management Application Update Report

Attachment 9

Town of Bluffton
Department of Growth Management
Office of Planning and Community Development
20 Bridge Street P.O. Box 386 Bluffton, South Carolina 29910

Case Number	Application Date	Property Address	Plan Type	Plan Status	Plan Mgr
Active Cases					
Annexation Petition					
100%					
ANNX-03-24-019045	03/14/2024		Annexation Petition	Active	Aubrie Giroux
Applicant: Bryant and Son Trucking Company		Owner: Bryant and Son Trucking Company			
PLAN DESCRIPTION: A request by the applicant and property owner Johnnie Bryant III, for approval of an annexation application. The property is located at 30 Davis Road and consists of approximately 2.14 acres identified by tax map number R600 029 000 0028 0000 and currently zoned T2R Rural in unincorporated Beaufort County. This application is associated with the following zoning map amendment request; ZONE-03-24-019046.					
STATUS: This request was heard at the May 22, 2024, Planning Commission Meeting as a Public Workshop item.					
STATUS: The Public Hearing for the zoning map amendment and comprehensive plan amendment are tentatively scheduled for the July 24, 2024, Planning Commission meeting.					
PROJECT NAME:					
ANNX-11-23-018624	11/01/2023		Annexation Petition	Active	Aubrie Giroux
Applicant: University Investments		Owner: University Investments			
PLAN DESCRIPTION: annexation and rezoning of parcel 12D , part of the Grande Oaks Property at the NW corner of the intersection of Buckwalter Pkwy and lake point Dr into buckwalter PUD. Annexation and rezoning of parcels 12D, 14A, 14 & 16. Part of the Grande Oaks Property at the NW corner of the intersections of Buckwalter Pkwy and Lake Point Dr into the Buckwalter PUD as Grande Oaks Commons. This application is associated with the following requests; COMP-01-24-018844, ZONE-01-24-018840 (Map), ZONE-02-24-018991 (Text), DAA-01-24-018842, and CPA-01-24-018845.					
STATUS: Comments on the associated Concept Plan Amendment were heard at the March 27, 2024 meeting of the DRC.					
STATUS: This request was heard at the May 22, 2024, Planning Commission Meeting as a Public Workshop item.					
STATUS: The Public Hearing for the zoning map amendment and comprehensive plan amendment are tentatively scheduled for the July 24, 2024, Planning Commission meeting.					
PROJECT NAME:					



Growth Management Application Update Report

Attachment 9

Town of Bluffton
Department of Growth Management
Office of Planning and Community Development
20 Bridge Street P.O. Box 386 Bluffton, South Carolina 29910

Case Number	Application Date	Property Address	Plan Type	Plan Status	Plan Mgr
-------------	------------------	------------------	-----------	-------------	----------

Active Cases

Annexation Petition

ANNX-02-25-019605	02/19/2025		Annexation Petition	Active	Kevin Icard
-------------------	------------	--	---------------------	--------	-------------

Applicant: Beaufort County School District **Owner:** Beaufort County School District

PLAN DESCRIPTION: A request to annex a new early childhood school to serve Bluffton.

PROJECT NAME:

Total Annexation Petition Cases: 3

Certificate of Appropriateness

Highway Corridor Overlay District

COFA-08-22-017145	08/31/2022	6201 JENNIFER COURT	Certificate of Appropriateness	Active	Katie Peterson
-------------------	------------	---------------------	--------------------------------	--------	----------------

Applicant: Witmer Jones Keefer Ltd. **Owner:** Micheal Bradley Holdings LLC

PLAN DESCRIPTION: The River Dog Brewing project involves the construction of a ±50,000 SF two-story building, housing a brewing production facility, retail sales area, and restaurant/bar upon three existing lots on Jennifer Court at the intersection of Buck Island Road and May River Road. As a brief history – back in 2000 AEC permitted the Bright Commercial Subdivision master-planned for five individual commercial development parcels involving a new connector roadway between Buck Island Road and May River Road, incorporating both wet and dry utilities as well as storm drainage stub outs to each parcel. The development was designed, permitted and constructed under the Beaufort County development ordinance prior to annexation by the Town of Bluffton. Subsequently, Parker's convenience store was constructed upon two of the five parcels and, due to greater stormwater regulation, was required to provide additional water quality treatment consisting of shallow bioretention ponds/swales. The River Dog Brewing project parcels are identified as R600 039 000 0021 0000, R610 039 000 0756 0000, and R610 039 000 0757 0000. The property is zoned Neighborhood Core with the adjacent properties being the same.

STATUS[11.17.2022]: The application was approved with conditions at the November 16, 2022 Planning Commission meeting. Awaiting resubmitted documents addressing Planning Commission conditions.

7.18.23: Have not yet received resubmittal.

1.5.2024: Architectural items have been addressed by 1/5 resubmittal. Exempt plat, Development Plan and Lighting resubmittal still required.

PROJECT NAME: BUCK ISLAND/SIMMONSVILLE



Growth Management Application Update Report

Attachment 9

Town of Bluffton
Department of Growth Management
Office of Planning and Community Development
20 Bridge Street P.O. Box 386 Bluffton, South Carolina 29910

Case Number	Application Date	Property Address	Plan Type	Plan Status	Plan Mgr
-------------	------------------	------------------	-----------	-------------	----------

Active Cases

Certificate of Appropriateness

COFA-03-23-017836	03/28/2023	45 SLATER ST STREET	Certificate of Appropriateness	Active	Katie Peterson
-------------------	------------	---------------------	--------------------------------	--------	----------------

Applicant: EIG14T RCCC 229 SC-Bluffton LLC **Owner:** EIG14T BBMA SC BLUFFTON LLC

PLAN DESCRIPTION: A request by Samantha Kozlowski, Development Manager, on behalf of the owners, EIG14T BBMA SC BLUFFTON, LLC for approval of a Certificate of Appropriates – Highway Corridor Overlay. The project consists of the construction of a +/- 11,953 SF Big Blue Marble Academy (child care facility), along with the related infrastructure, landscaping and lighting. The site is identified by tax map number R614 028 000 5285 0000, located at the intersection of Mill Creek Blvd. and Okatie Highway and is zoned Cypress Ridge PUD.

STATUS [3/29/2023]: Applicant notified of incomplete submittal via email 3/29/23. Awaiting Resubmittal. No Final DP has been submitted, missing landscape plan, lighting plan, dumpster elevations, color board_

7.18.23: The Application was heard at the 6.28.23 Planning Commission meeting. It was tabled for the applicant to address PC comments. Awaiting resubmitted materials addressing PC comments prior to placing it back on the PC agenda.

10.23.23: The revised submittal has been placed on the 10.25.23 PC Agenda.

Approved. See attached.

Amendment submitted 5/8. Email sent to applicant that vents which have been placed on front elevation must be relocated to rear.

PROJECT NAME:

COFA-09-24-019355	09/23/2024	9220 EVAN WAY	Certificate of Appropriateness	Active	Charlotte Moore
-------------------	------------	---------------	--------------------------------	--------	-----------------

Applicant: Breck Delaney **Owner:** CVS 75651 SC, LLC

PLAN DESCRIPTION: A request by Shelbi D'Avignon of Boos Development Group, Inc. on behalf of CVS 75651 SC, LLC, for review of a Certificate of Appropriateness - Highway Corridor Overlay District application. The project consists of an 11,286 SF retail, clinic and pharmacy with drive through and associated infrastructure. The property is zoned Jones Estate PUD and consists of approximately 1.911 acres, identified by tax map number 6R610 036 000 0979 0000 located within the May River Crossing Master Plan and falls within the Town of Bluffton Highway Corridor Overlay District. (See DP-04-24-019111 for development plan set)

STATUS: This item will be heard at the October 30, 2024 Development Review Committee Meeting.

STATUS: COFA-HCO reviewed at 10.30.2024 DRC meeting. Awaiting final plan submission.

STATUS: This item will be heard at the January 22, 2025 Planning Commission meeting.

PROJECT NAME: TOWNE CENTRE AT NEW RIVERSIDE



Growth Management Application Update Report

Attachment 9

Town of Bluffton
Department of Growth Management
Office of Planning and Community Development
20 Bridge Street P.O. Box 386 Bluffton, South Carolina 29910

Case Number	Application Date	Property Address	Plan Type	Plan Status	Plan Mgr
-------------	------------------	------------------	-----------	-------------	----------

Active Cases

Certificate of Appropriateness

COFA-08-23-018440	08/31/2023	2411 OKATIE HWY HIGHWAY	Certificate of Appropriateness	Active	Katie Peterson
-------------------	------------	-------------------------	--------------------------------	--------	----------------

Applicant: Witmer Jones Keefer Ltd.

Owner: Charlie and Brown

PLAN DESCRIPTION: Car Village: A request by Dan Keefer on behalf of Charlie and Brown LLC for review of a Certificate of Appropriateness - Highway Corridor Overlay District application. The project consists of 10,000 SF of commercial/luxury car dealership space, 10,000 SF of clubhouse space, 5 buildings divided into 31 office/condos with a car garage underneath and associated infrastructure. The property is zoned Village at Verdier PUD and consists of approximately 5.00 acres, identified by tax map number R610-021-000-0808-0000 and located on Highway 170 approximately 1,200 feet south of Seagrass Station Road.
Status: The application will be placed on the October 4, 2023 Development Review Committee Agenda for review.
Status 10.4.2023: The Application was heard at the 10.4. DRC. Awaiting Stormwater and Final DP review prior to submittal of a Final COFA application. PC members at the DRC meeting provided comment on the mass and scale facing 170, and indicated that if they send an informal resubmittal prior to Final submittal, staff and DRC members of the PC could provide feedback.
Status: Application is slated for the January 24 PC Agenda.
Status: The application was approved with conditions at the 1.24.2024 PC meeting. Awaiting resubmitted materials addressing PC conditions.
DRC Okay with revised windows. Awaiting color board/materials for all buildings and DP Approval.
7.17.2024: Still have not received Color board/materials for all buildings.
STATUS 10.09.2024: Reviewed by DRC. Awaiting final plan submittal for Planning Commission review.

PROJECT NAME:

COFA-01-24-018868	01/17/2024	1 JCS CV COVE	Certificate of Appropriateness	Active	Katie Peterson
-------------------	------------	---------------	--------------------------------	--------	----------------

Applicant: Pearce Scott Architects

Owner: GOF, LLC

PLAN DESCRIPTION: JC's Cove Rec Building: A request by Pearce Scott Architects, on behalf of the Owner, Jim Saba, for a review of a Certificate of Appropriateness - HD to construct a new 2-story recreation building of approximately 2,915SF to be located at 1 JCs Cove, identified by tax map number R610 039 000 1129 0000, zoned Agricultural, and located within the Highway Corridor Overlay district.
Status: The Conceptual Application was heard by the DRC at their February 21, 2024 meeting and comments provided to applicant. Awaiting final submittal.

PROJECT NAME: JC'S COVE

Historic District



Growth Management Application Update Report

Attachment 9

Town of Bluffton
Department of Growth Management
Office of Planning and Community Development
20 Bridge Street P.O. Box 386 Bluffton, South Carolina 29910

Case Number	Application Date	Property Address	Plan Type	Plan Status	Plan Mgr
-------------	------------------	------------------	-----------	-------------	----------

Active Cases

Certificate of Appropriateness

COFA-03-24-019047	03/15/2024	34 TABBY SHELL RD ROAD	Certificate of Appropriateness	Active	Charlotte Moore
-------------------	------------	------------------------	--------------------------------	--------	-----------------

Applicant: Clear Cut Construction **Owner:** William Glover

PLAN DESCRIPTION: A request by Clear Cut Construction, on behalf of the owner, William Glover, for the review of a Certificate of Appropriateness-HD to allow the construction of a new 2-story Single Family Residential Structure of approximately 2,325 SF and Carriage House structure of approximately 1,174 SF, located at 34 Tabby Shell Road, Lot 18 in the Tabby Roads Development, in the Old Town Bluffton Historic District, within the Neighborhood General - HD zoning district.
Status: The Application was heard at the April 15, 2024 HPRC meeting where comments were provided to the Applicant. Awaiting Final Submittal.
STATUS 09.19.2024: Final Plan received 09.03.2024. Scheduled for November 6 HPC.
STATUS (11.06.2024): Tabled to January 2025 meeting to address multiple HPC comments.
STATUS (12.06.2024): Emailed applicant for update on status of revision. Must be submitted no later than December 11 for a January HPC review.
STATUS (01.08.2025): HPC continued and directed applicant to attend January 21 HPRC meeting to discuss wall details.
STATUS (02.06.2025): Approved by HPC with conditions. Awaiting re-submission to show compliance.

PROJECT NAME: TABBY ROADS PHASE 1

COFA-11-21-016057	11/04/2021	58 CALHOUN ST	Certificate of Appropriateness	Active	Katie Peterson
-------------------	------------	---------------	--------------------------------	--------	----------------

Applicant: Court Atkins Architects Inc **Owner:** May River Montessori

PLAN DESCRIPTION: May River Montessori: Awaiting resubmittal:
A request by Court Atkins Architects, Inc., on behalf of the owner, May River Montessori, for review of a Certificate of Appropriateness- HD to allow the construction of a new 2-story building of approximately 5,800 SF located at 58 Calhoun Street, in the Old Town Bluffton Historic District and zoned Neighborhood Center-HD.
STATUS [11/5/2021]: The application is currently being reviewed by Staff for conformance with the Unified Development Ordinance (UDO), Traditional Construction Patterns, and any development plans associated with the parcel and is scheduled for review by the HPRC at the December 6, 2021 meeting.
STATUS [12/8/2021]: The application was reviewed at the December 6, 2021 HPRC meeting and comments were provided to the Applicant. Staff is awaiting the approval of the Development Plan and submission of a final application for full HPC review.
STATUS [1.20.2023]: A Final Application has been received and the item is slated to be heard at the February 1, 2023 HPC meeting.
STATUS 2.1.2023: The Application was approved with conditions at the 2.1.23 HPC meeting. Staff is awaiting submittal of revised documents addressing all HPC Conditions.
3.27.2023: Revision received - Landscape Plan not in compliance and does not match DP. DP still not approved.

PROJECT NAME: OLD TOWN



Growth Management Application Update Report

Attachment 9

Town of Bluffton
Department of Growth Management
Office of Planning and Community Development
20 Bridge Street P.O. Box 386 Bluffton, South Carolina 29910

Case Number	Application Date	Property Address	Plan Type	Plan Status	Plan Mgr
-------------	------------------	------------------	-----------	-------------	----------

Active Cases

Certificate of Appropriateness

COFA-04-24-019070	04/01/2024	42 WHARF ST STREET	Certificate of Appropriateness	Active	Charlotte Moore
-------------------	------------	--------------------	--------------------------------	--------	-----------------

Applicant: John Montgomery

Owner: John Montgomery

PLAN DESCRIPTION: Residential: A request by John Montgomery for the review of a Certificate of Appropriateness-HD to allow the construction of a new 2-story Single Family Structure of approximately 2,120 SF and 2-story Carriage House structure of approximately 1,120 SF, to be located at 42 Wharf Street, in the Old Town Bluffton Historic District, within the Neighborhood General - HD zoning district.

Status: The Application was heard at the 4.22.2024 HPRC meeting, awaiting final submittal.

9/3/24: Applicant plans to build a 1.5story cottage on the property. House will have a covered porch in the front & screened porch off the kitchen in the middle of the house facing north. The building will be 1206 sq ft on the first and 800 sq ft on the second floor. It is a 3 bed 3 bath house which has been designed by Alison Ramsey Architects, a notable architect in Beaufort who has 40 years experience building houses in the low country including many in Bluffton. He has kept this house in tradition of the historic district in terms of building materials and design. The house will be within the ten foot setback on both sides of the house. In the backyard we will have a firepit in the yard as well as a landscaped turnaround for cars as shown in the landscape plan.

STATUS 9/16/24: A request by John Montgomery, applicant and owner, for review of a Certificate of Appropriateness - HD to construct a new 2-story residential structure of approximately 2,006 SF at 42 Wharf Street in the Old Town Bluffton Historic District and zoned Neighborhood General-HD. Conceptual application is being reviewed and will be placed on the September 30, 2024 HPRC Agenda.

STATUS 09.30.24: HPRC meeting held. Awaiting final submission.

PROJECT NAME: OLD TOWN



Growth Management Application Update Report

Attachment 9

Town of Bluffton
Department of Growth Management
Office of Planning and Community Development
20 Bridge Street P.O. Box 386 Bluffton, South Carolina 29910

Case Number	Application Date	Property Address	Plan Type	Plan Status	Plan Mgr
-------------	------------------	------------------	-----------	-------------	----------

Active Cases

Certificate of Appropriateness

COFA-09-24-019336	09/13/2024	5812 GUILFORD PLACE	Certificate of Appropriateness	Active	Charlotte Moore
-------------------	------------	---------------------	--------------------------------	--------	-----------------

Applicant: Court Atkins

Owner: Walter Strong III

PLAN DESCRIPTION: A request by Court Atkins Architects, Inc., Applicant, on behalf of Property Owner, 5812 Guilford Place, LLC, for approval of a Certificate of Appropriateness-HD to construct a new 2-story main building of approximately 2,400 square feet and a connected 2-story carriage house of approximately 1050 square feet at 5812 Guilford Place in Old Town Bluffton Historic District and the Stock Farm Development. The property is zoned Neighborhood General-HD.

Existing Conditions

Currently, 5812 Guilford Place is an empty lot with trees and foliage. There is a 2 Story building to the East and an empty lot to the West, with residential construction on the other side of Guilford Place.

Proposed Building Construction

The proposed architectural program for the project is a 2 story main structure with a 1170 SF tenant space on the first floor and the 1250 SF Alair Homes office on the second floor. The adjacent connected carriage house has a 525 SF tenant space on each floor. The expected occupancy for each space is Business. There are two exterior stairs, one off of May River Road and the other between the structures.

There are two tabby parapet walls, similar in character to the adjacent Hair and So On Salon and nearby Kelly Caron Designs. Trellises wrap the two-story entry porch off of May River Road, allowing plants to climb the building.

The architectural massing of the building includes simple roof forms with standing seam and asphalt shingle roofing. The exterior materials for the building will be cementitious fiber siding (horizontal and vertical). The porch railing will be metal.

STATUS (10.04.2024): To be reviewed by HPRC October 7. Plans have changed since pre-application meeting.

STATUS 10.07.2024: HPRC meeting held October 7. COFA-HD scheduled for 12.04.2024 HPC meeting.

STATUS 12.04.2024: HPC approved application with conditions; awaiting resubmittal addressing those conditions.

PROJECT NAME: OLD TOWN



Growth Management Application Update Report

Attachment 9

Town of Bluffton
Department of Growth Management
Office of Planning and Community Development
20 Bridge Street P.O. Box 386 Bluffton, South Carolina 29910

Case Number	Application Date	Property Address	Plan Type	Plan Status	Plan Mgr
Active Cases					
Certificate of Appropriateness					
COFA-05-24-019123	05/09/2024	128 BRIDGE ST STREET	Certificate of Appropriateness	Active	Charlotte Moore
Applicant: Manuel Studio, LLC		Owner: Lynda Strong			
<p>PLAN DESCRIPTION: A request by Ansley H Manuel, Architect, on behalf of the Owner Lynda Lee Googe Strong, for review of a Certificate of Appropriateness - HD to construct a new 2-story Carriage House at 128 Bridge Street, in the Old Town Bluffton Historic District and zoned Neighborhood Conservation-HD.</p> <p>Status: Application is being reviewed and will be heard at the 6/3/2024 HPRC meeting.</p> <p>Status 6.4.2024: Awaiting Final Submittal</p> <p>Status 8.28.2024: The final submittal has been received and is tentatively scheduled for the October HPC Agenda.</p> <p>STATUS 09.06.2024: Scheduled for October 2 HPC.</p> <p>STATUS 10.02.2024: Approved by HPC with conditions to be shown on final plan submission.</p>					
PROJECT NAME:		OLD TOWN			
COFA-02-25-019582	02/05/2025	94 CALHOUN ST STREET	Certificate of Appropriateness	Active	Glen Umberger
Applicant: Quality Tradesmen LLC - USE THIS ACCOUNT		Owner: Steve Thomas			
<p>PLAN DESCRIPTION: Rehabilitation of this historic property to a condition that is appropriate to its original visual design; while updating materials to ensure a long viable life to build a final product our team and the Town of Bluffton can be proud of. STATUS (02.06.2025): Scheduled for March 5, 2025 HPC meeting.</p>					
PROJECT NAME:		OLD TOWN			
COFA-11-24-019458	11/22/2024	17 LAWRENCE ST STREET	Certificate of Appropriateness	Active	Charlotte Moore
Applicant: Incircle Architecture		Owner: Jay & Lori Sofianek			
<p>PLAN DESCRIPTION: A request by Christopher Epps (Incircle Architecture), on behalf of owners, Jay and Lori Sofianek, for review of a Certificate of Appropriateness - HD to allow the construction of a 2-story Carriage House of approximately 1199 SF located at 17 Lawrence Street in the Old Town Bluffton Historic District and zoned Neighborhood General-HD.</p> <p>STATUS (12.09.2024): To be reviewed at 12.16.2024 HPRC meeting.</p> <p>STATUS (12.16.2024): Awaiting submission for HPC review.</p> <p>STATUS (01.27.2025): Scheduled for the 02.05.2025 HPC meeting.</p> <p>STATUS (02.06.2025): Approved by HPC with conditions. Awaiting revised plans to show compliance.</p>					
PROJECT NAME:		OLD TOWN			



Growth Management Application Update Report

Attachment 9

Town of Bluffton
Department of Growth Management
Office of Planning and Community Development
20 Bridge Street P.O. Box 386 Bluffton, South Carolina 29910

Case Number	Application Date	Property Address	Plan Type	Plan Status	Plan Mgr
Active Cases					
Certificate of Appropriateness					
COFA-02-25-019610	02/20/2025	41 STOCK FARM RD ROAD	Certificate of Appropriateness	Active	Charlotte Moore
Applicant: Dylan and Amanda Mingard		Owner: Dylan and Amanda Mingard			
PLAN DESCRIPTION: Applicant is requesting to build a new carport and enclosed storage area with an open attached breezeway.					
PROJECT NAME: OLD TOWN					
COFA-08-24-019275	08/09/2024	95 GREEN ST STREET	Certificate of Appropriateness	Active	Charlotte Moore
Applicant: Low Tide Designs, Inc.		Owner: Glenda Mikulak			
PLAN DESCRIPTION: A request by Sam Liberti with Low Tide Designs, Inc., on behalf of the owner, Glenda Mikulak Roberts, for review of a Certificate of Appropriateness - HD to construct a new 2-story house of approximately 1,987 SF at 95 Green Street, in the Old Town Bluffton Historic District and zoned Neighborhood General-HD. Status: Application is being reviewed and has been placed on the September 3, 2024 HPRC Agenda. Status (9/4): Awaiting Final Plan submission.					
PROJECT NAME: OLD TOWN					
COFA-01-24-018816	01/05/2024	22 BRUIN RD ROAD	Certificate of Appropriateness	Active	Katie Peterson
Applicant: Sean Lewis		Owner: Bertha Wooten			
PLAN DESCRIPTION: A request by Sean A. Lewis, on behalf of the Owner, Bertha Wooten, for a review of a Certificate of Appropriateness - HD to construct a new 1-story of approximately 1,695 with attached Carriage House of approximately 697 SF, to be located at 22 Bruin Road, in the Old Town Bluffton Historic district and zoned Neighborhood General- HD zoning District. Status 1.5.2024: The Application is being reviewed and will be placed on the 1/29/2024 HPRC Agenda. Status 1.30.24: Comments provided to the applicant. Awaiting final submittal.					
PROJECT NAME: OLD TOWN					



Growth Management Application Update Report

Attachment 9

Town of Bluffton
Department of Growth Management
Office of Planning and Community Development
20 Bridge Street P.O. Box 386 Bluffton, South Carolina 29910

Case Number	Application Date	Property Address	Plan Type	Plan Status	Plan Mgr
Active Cases					
Certificate of Appropriateness					
COFA-11-24-019448	11/18/2024	3 BLUE CRAB ST STREET	Certificate of Appropriateness	Active	Charlotte Moore
Applicant: Vaccaro Architect, Inc.		Owner: Jennifer and Carl Myers			
PLAN DESCRIPTION: A request by Mike Vaccaro (Vaccaro Architecture, Inc.), on behalf of owners, Jennifer and Carl Myers, for review of a Certificate of Appropriateness - HD to allow the construction of a new 1.5-story Carriage House of approximately 678 SF and a new Carriage House of approximately 1013 SF attached to the main residence located at 3 Blue Crab Street in the Tabby Roads Development, Old Town Bluffton Historic District and zoned Neighborhood General-HD. STATUS (12.09.2024): To be reviewed by HPRC on 12.16.2024.					
PROJECT NAME:		OLD TOWN			
COFA-11-24-019447	11/15/2024	71 BRIDGE ST STREET	Certificate of Appropriateness	Active	Charlotte Moore
Applicant: Johns, Edwin Jr.		Owner: Jim & Julie Lewellyn			
PLAN DESCRIPTION: A request by Ed Johns, Jr. (LowCountry Custom Built Homes), on behalf of owners, Jim and Julie Lewellyn, for review of a Certificate of Appropriateness - HD to allow the construction of a 2-story main residence of approximately 3412 SF and a 2-story Carriage House of approximately 1196 SF located at 71 Bridge Street in the Old Town Bluffton Historic District and zoned Neighborhood Conservation-HD. STATUS (12.09.2024): Scheduled for 12.16.2024 HPRC meeting. STATUS (12.16.2024): Main structure size and height too large for district. Revision to be reviewed by HPRC. STATUS (02.24.2025): Revisions provided; will be rescheduled for March 10 HPRC meeting.					
PROJECT NAME:		OLD TOWN			
COFA-02-25-019576	02/03/2025	82 PRITCHARD ST STREET	Certificate of Appropriateness	Active	Charlotte Moore
Applicant: Martelli Architects LLC		Owner: Kim Driscoll			
PLAN DESCRIPTION: A request by Keith Martelli (Martelli Architects), on behalf of the Owners, Mark and Kim Driscoll, for a review of a Certificate of Appropriateness - HD to alter an existing 2-story Carriage House of approximately 1198 square feet located at 82 Pritchard Street, in the Old Town Bluffton Historic district and zoned Neighborhood General- HD zoning District. The Carriage House is presently a garage and second-story bonus floor. The double car garage will be converted into a single car garage with a partial living space (bedroom and bathroom). The second floor bonus space will be converted into a kitchen and living space. A rear patio will be added, and the existing stairwell will have treads and railings replaced. STATUS (02.04.2025): Scheduled for February 24, HPRC meeting. STATUS (02.24.2025): Awaiting submittal for HPC.					
PROJECT NAME:		OLD TOWN			



Growth Management Application Update Report

Attachment 9

Town of Bluffton
Department of Growth Management
Office of Planning and Community Development
20 Bridge Street P.O. Box 386 Bluffton, South Carolina 29910

Case Number	Application Date	Property Address	Plan Type	Plan Status	Plan Mgr
Active Cases					
Certificate of Appropriateness					
COFA-05-24-019155	05/24/2024	68 PRITCHARD ST STREET	Certificate of Appropriateness	Active	
Applicant: Tony Pressley		Owner: Tony & Alyssa Pressley			
<p>PLAN DESCRIPTION: A request by Tony and Alyssa Pressley for review of a Certificate of Appropriateness - HD to construct a new 2-story Carriage House of approximately 800 SF at 68 Pritchard Street, in the Old Town Bluffton Historic District and zoned Neighborhood General-HD.</p> <p>Status: The Conceptual Application will be reviewed at the June 17, 2024 HPRC meeting.</p> <p>Status 6.20.2024: Awaiting final Submittal.</p> <p>STATUS 10.07.2024: Final plan submitted; awaiting Town review.</p> <p>STATUS 10.16.2024: Scheduled for November 6 HPC meeting.</p> <p>STATUS (12.06.2024): Item was not scheduled for November agenda. Emailed applicant on 12.06.24 to check status of submission.</p> <p>STATUS (01.31.2025): Emailed applicant with 2025 HPC submission schedule and meeting dates as there has been no contact since last Fall.</p>					
PROJECT NAME:		OLD TOWN			
COFA-02-25-019607	02/20/2025	1 HEAD OF THE TIDE	Certificate of Appropriateness	Active	Charlotte Moore
Applicant: Graves Construction Co., Inc.		Owner: Jason Alexander			
<p>PLAN DESCRIPTION: Applicant is requesting to replace trac gable vert with egress window. Add shed roof. Enclose porch for laundry & add two bedrooms updatirs.</p>					
PROJECT NAME:		OLD TOWN			
COFA-08-24-019268	08/02/2024	60 BRUIN RD ROAD	Certificate of Appropriateness	Active	Charlotte Moore
Applicant: Pearce Scott Architects		Owner: Chris Dalzell			
<p>PLAN DESCRIPTION: A request by Sarah Kepple with Pearce Scott Architects, on behalf of the owners, Chris Dalzell and Prestige Worldwide Properties, LLC, for review of a Certificate of Appropriateness - HD to construct a new 2-story Commercial Office structure of approximately 4,220 SF and Commercial Carriage House of approximately 1,100 SF at 60 Bruin Road, Lot 23 in the Tabby Roads Development, in the Old Town Bluffton Historic District and zoned Neighborhood General-HD</p> <p>Status: Conceptual application is being reviewed and will be placed on the August 26, 2024 HPRC Agenda.</p> <p>STATUS: HPRC meeting held. Awaiting resubmittal to take back to HPC.</p> <p>STATUS (12.16.2024): Scheduled for January 8, 2025 HPC meeting.</p> <p>STATUS (01.08.2025): Final Plan approved with conditions by HPC. Awaiting resubmittal of plan to show conformance.</p>					
PROJECT NAME:		OLD TOWN			



Growth Management Application Update Report

Attachment 9

Town of Bluffton
Department of Growth Management
Office of Planning and Community Development
20 Bridge Street P.O. Box 386 Bluffton, South Carolina 29910

Case Number	Application Date	Property Address	Plan Type	Plan Status	Plan Mgr
-------------	------------------	------------------	-----------	-------------	----------

Active Cases

Certificate of Appropriateness

COFA-11-23-018694	11/28/2023	1 BLUE CRAB STREET	Certificate of Appropriateness	Active	Charlotte Moore
-------------------	------------	--------------------	--------------------------------	--------	-----------------

Applicant: Court Atkins

Owner: Palmetto Pops

PLAN DESCRIPTION: A request by Court Atkins Group, on behalf of the owner, April Perez, for a review of a Certificate of Appropriateness - HD to construct a new 2.5 story live/work building of approximately 3,180 SF with business and production facility on the first floor and a 1.5-story residential unit above, and a 2-story Carriage House of approximately 1,060 SF, to be located at 1 Blue Crab Street, Lot 27 in the Tabby Roads Development, in the Old Town Bluffton Historic district and zoned Neighborhood General - HD zoning District.

Status: Application is on HOLD. See attached email.

STATUS 5.10.2024: Hold has been removed and application has been placed on the May 20, 2024 HPRC Agenda.

Status 5.21.2024: Application was heard at the May 20th HPRC meeting where comments were provided to the applicant. Awaiting final submittal.

STATUS (11.06.2024): Scheduled for December HPC meeting.

STATUS (12.04.2024): Application approved with conditions at 12.04.2024 HPC meeting. Awaiting resubmittal addressing conditions.

PROJECT NAME: OLD TOWN

Total Certificate of Appropriateness Cases: 22

Comprehensive Plan Amendment

Comprehensive Plan Amendment



Growth Management Application Update Report

Attachment 9

Town of Bluffton
Department of Growth Management
Office of Planning and Community Development
20 Bridge Street P.O. Box 386 Bluffton, South Carolina 29910

Case Number	Application Date	Property Address	Plan Type	Plan Status	Plan Mgr
-------------	------------------	------------------	-----------	-------------	----------

Active Cases

Comprehensive Plan Amendment

COMP-01-24-018844	01/11/2024		Comprehensive Plan Amendment	Active	Aubrie Giroux
-------------------	------------	--	------------------------------	--------	---------------

Applicant: University Investments

Owner: University Investments

PLAN DESCRIPTION: Town Comprehensive Plan Amendment of the Future Land Use Map. This application is associated and will run concurrently with University Investment's applications for annexation, rezoning, Buckwalter PUD Text Amendment to create a new Land Use Tract to be known as Grande Oaks Commons, Buckwalter Development Agreement Amendment, and Buckwalter Concept Plan Amendment for parcels 12D, 14A, 14 & 16 which are currently part of the Grande Oaks PUD and located at the NW corner of the intersections of Buckwalter Pkwy and Lake Point Drive. This application is associated with the following requests; ANNEX-11-23-018624, CPA-01-24-018845, ZONE-01-24-018840 (Map), ZONE-02-24-018991 (Text), and DAA-01-24-018842.

STATUS: Comments on the associated Concept Plan Amendment were heard at the March 27, 2024 meeting of the DRC.

STATUS: This request was heard at the May 22, 2024, Planning Commission Meeting as a Public Workshop item.

STATUS: The Public Hearing for the zoning map amendment and comprehensive plan amendment was held at the July 24, 2024, Planning Commission meeting.

STATUS: The Ordinance 1st Reading took place at the September 10, 2024 Town Council Meeting.

STATUS: The Ordinance 2nd Reading is tentatively scheduled for the November 12, 2024 Town Council meeting.

PROJECT NAME:

COMP-06-24-019187	06/17/2024	332 BUCK ISLAND RD ROAD	Comprehensive Plan Amendment	Active	Dan Frazier
-------------------	------------	-------------------------	------------------------------	--------	-------------

Applicant: Town of Bluffton

Owner: Town of Bluffton

PLAN DESCRIPTION: A request by the Town of Bluffton for a Comprehensive Plan Amendment of approximately 1.38 acres, located at 328, 330 and 332 Buck Island Road identified as Beaufort County Tax Map Numbers R 610 039 000 0016 0000 (328 and 330 Buck Island Road) and R610 039 000 018C 0000 (332 Buck Island Road) to change the Future Land Use Map Designation from Suburban Living to Neighborhood Center.

STATUS: This item was heard at the September 25, 2024 Planning Commission meeting.

STATUS: The First Reading is tentatively scheduled for the November 12, 2024 Town Council meeting.

PROJECT NAME: BUCK ISLAND/SIMMONSVILLE



Growth Management Application Update Report

Attachment 9

Town of Bluffton
Department of Growth Management
Office of Planning and Community Development
20 Bridge Street P.O. Box 386 Bluffton, South Carolina 29910

Case Number	Application Date	Property Address	Plan Type	Plan Status	Plan Mgr
-------------	------------------	------------------	-----------	-------------	----------

Active Cases

Comprehensive Plan Amendment

COMP-05-24-019139	05/16/2024		Comprehensive Plan Amendment	Active	Aubrie Giroux
-------------------	------------	--	------------------------------	--------	---------------

Applicant: Town of Bluffton

Owner: Town of Bluffton

PLAN DESCRIPTION: A request for Comp Plan Amendment for approximately 2.14 acres located at 30 Davis Road and identified by Beaufort County Tax Map No. R600 029 000 0028 0000 to rezone the subject property to the Residential General (RG) District.
STATUS: This request was heard at the May 22, 2024, Planning Commission Meeting as a Public Workshop item.
STATUS: The Public Hearing for the zoning map amendment and comprehensive plan amendment was heard and recommendation approved at the July 24, 2024, Planning Commission meeting.
STATUS: First reading of ordinance at September 10, 2024 Town Council Meeting.

PROJECT NAME:

Total Comprehensive Plan Amendment Cases: 3

Concept Plan Amendment

Concept Plan Amendment

CPA-11-24-019441	11/08/2024		Concept Plan Amendment	Active	Dan Frazier
------------------	------------	--	------------------------	--------	-------------

Applicant: Lauren Niemiec

Owner: MFH LAND, LLC

PLAN DESCRIPTION: Applicant is requesting to convert commercial development to allocate for residential development for property owner by MFH Land, LLC with the community of New Riverside Village. The owner would like to convert seven and 29/100 acres of its commercial development into additional twenty-nine (29) units of residential allocation allowed by right under the terms of the Jones Estate Development Agreement and the New Riverside Concept Plan, both as amended, and the Partial Assignment of Development Right's and Obligations under Concept Plan.

PROJECT NAME: NEW RIVERSIDE VILLAGE



Growth Management Application Update Report

Attachment 9

Town of Bluffton
Department of Growth Management
Office of Planning and Community Development
20 Bridge Street P.O. Box 386 Bluffton, South Carolina 29910

Case Number	Application Date	Property Address	Plan Type	Plan Status	Plan Mgr
-------------	------------------	------------------	-----------	-------------	----------

Active Cases

Concept Plan Amendment

CPA-01-24-018845	01/11/2024		Concept Plan Amendment	Active	Dan Frazier
------------------	------------	--	------------------------	--------	-------------

Applicant: University Investments **Owner:** University Investments

PLAN DESCRIPTION: A request by the property owner, Jake Reed of University Investments LLC, for approval of a concept plan amendment. The applicant is requesting to amend the Buckwalter Tract Development Agreement and Concept Plan to add 65.59 acres as Grande Oaks Commons, including an additional 32.0 acres of General Commercial acreage. The properties are currently zoned Grande Oaks Planned Unit Development in unincorporated Beaufort County and consist of 65.59 acres identified by tax map numbers R600-029-000-2410-0000 and R600-029-000-0014-0000 located in the northwest corner of the intersection of Buckwalter Parkway and Lake Point Drive. This application is associated with the following requests; ANN-11-23-018624, COMP-01-24-018844, ZONE-01-24-018840 (Map), ZONE-02-24-018991 (Text), and DAA-01-24-018842.

STATUS: Comments on this application were heard at the March 27, 2024 meeting of the DRC.

STATUS: This request was heard at the May 22, 2024, Planning Commission Meeting as a Public Workshop item.

STATUS: The Public Hearing for the zoning map amendment and comprehensive plan amendment were heard at the July 24, 2024, Planning Commission meeting.

STATUS: The Ordinance 1st Reading took place at the September 10, 2024 Town Council Meeting.

STATUS: The Ordinance 2nd Reading is tentatively scheduled for the November 12, 2024 Town Council meeting.

PROJECT NAME:

Total Concept Plan Amendment Cases: 2

Designation of a Contributing Resource

Designation of a Contributing Resource

DCR-02-25-019613	02/20/2025	1 CALHOUN ST STREET	Designation of a Contributing Resource	Active	Glen Umberger
------------------	------------	---------------------	--	--------	---------------

Applicant: Phyllis Brown **Owner:** Ruth Joiner Brown

PLAN DESCRIPTION: Would like to remove contributing resource designation.

PROJECT NAME: OLD TOWN



Growth Management Application Update Report

Attachment 9

Town of Bluffton
Department of Growth Management
Office of Planning and Community Development
20 Bridge Street P.O. Box 386 Bluffton, South Carolina 29910

Case Number	Application Date	Property Address	Plan Type	Plan Status	Plan Mgr
-------------	------------------	------------------	-----------	-------------	----------

Active Cases

Total Designation of a Contributing Resource Cases: 1

Dev Agreement Amendment

PUD

DAA-02-25-019617	02/26/2025	380 FORDING ISLAND RD ROAD	Dev Agreement Amendment	Active	Dan Frazier
------------------	------------	----------------------------	-------------------------	--------	-------------

Applicant: Beaufort County School District **Owner:** Indian Hill Associates LLC

PLAN DESCRIPTION: Amendment to the terms and obligations for the construction of the future North South Connector Road as established by the Buckwalter Development Agreement & Concept Plan 9th Amendment and other terms deemed necessary for certain properties located at 380 Fording Island Rd that are part of the Willow Run Tract which the Beaufort County School District has under contract.

PROJECT NAME:

DAA-11-24-019440	11/08/2024		Dev Agreement Amendment	Active	Dan Frazier
------------------	------------	--	-------------------------	--------	-------------

Applicant: Lauren Niemiec **Owner:** MFH LAND, LLC

PLAN DESCRIPTION: Applicant is requesting to convert commercial development to allocate for residential development for property owner by MFH Land, LLC with the community of New Riverside Village. The owner would like to convert seven and 29/100 acres of its commercial development into additional twenty-nine (29) units of residential allocation allowed by right under the terms of the Jones Estate Development Agreement and the New Riverside Concept Plan, both as amended, and the Partial Assignment of Development Right's and Obligations under Concept Plan.

PROJECT NAME:

Total Dev Agreement Amendment Cases: 2

Development Agreement

Development Agreement



Growth Management Application Update Report

Attachment 9

Town of Bluffton
Department of Growth Management
Office of Planning and Community Development
20 Bridge Street P.O. Box 386 Bluffton, South Carolina 29910

Case Number	Application Date	Property Address	Plan Type	Plan Status	Plan Mgr
-------------	------------------	------------------	-----------	-------------	----------

Active Cases

Development Agreement

DA-01-24-018842 01/11/2024 Development Agreement Active Aubrie Giroux

Applicant: University Investments **Owner:** University Investments

PLAN DESCRIPTION: Annexation and rezoning of parcels 12D, 14A, 14 & 16. Part of the Grande Oaks Property at the NW corner of the intersections of Buckwalter Pkwy and Lake Point Dr into the Buckwalter PUD as Grande Oaks Commons. This application is associated with the following requests; ANN-11-23-018624, CPA-01-24-018845, ZONE-01-24-018840 (Map), ZONE-02-24-018991 (Text), and COMP-01-24-018844.

STATUS: Comments on the associated Concept Plan Amendment were heard at the March 27, 2024 meeting of the DRC.

STATUS: This request was heard at the May 22, 2024, Planning Commission Meeting as a Public Workshop item.

STATUS: The Public Hearing for the zoning map amendment and comprehensive plan amendment are tentatively scheduled for the July 24, 2024, Planning Commission meeting.

PROJECT NAME:

Total Development Agreement Cases: 1

Development Plan

Development Plan

DP-10-23-018541 10/05/2023 3000 BIG HOUSE PLANTATION ROAD Development Plan Active Dan Frazier

Applicant: Thomas & Hutton - USE THIS ACCOUNT **Owner:**

PLAN DESCRIPTION: A request by Drew Lonker of Thomas & Hutton, on behalf of Palmetto Bluff Uplands, LLC, for approval of a preliminary development plan. The project consists of general clearing, installation of water and sewer utilities, 2 sanitary sewer pump stations, dry utilities, storm drainage infrastructure and a pervious paver roadway to serve the proposed 31 single-family residential lots. The property is zoned Palmetto Bluff Planned Unit Development and consists of +/- 52.8 acres identified by tax map numbers R614 057 000 0001 0000 and R614 058 000 0001 0000, located east of the intersection of Old Anson Road and Bighouse Plantation Road, and includes Long Island and the adjacent causeway.

STATUS 11/9/23: Staff comments on the preliminary development plan application were heard at the November 8, 2023, meeting of the DRC. Awaiting final development plan submittal.

PROJECT NAME: Palmetto Bluff



Growth Management Application Update Report

Attachment 9

Town of Bluffton
Department of Growth Management
Office of Planning and Community Development
20 Bridge Street P.O. Box 386 Bluffton, South Carolina 29910

Case Number	Application Date	Property Address	Plan Type	Plan Status	Plan Mgr
Active Cases					
Development Plan					
DP-02-25-019603	02/19/2025		Development Plan	Active	Dan Frazier
Applicant: University Investments LLC		Owner: University Investments			
PLAN DESCRIPTION: The project consists of constructing a 2 building commercial project, access, parking & utilities.					
PROJECT NAME:					
DP-03-24-019033	03/08/2024	224 MORELAND ROAD	Development Plan	Active	Dan Frazier
Applicant: Thomas & Hutton - USE THIS ACCOUNT		Owner: Palmetto Bluff Uplands, LLC / May River Forest, LLC			
PLAN DESCRIPTION: A request by Drew Lonker of Thomas & Hutton, on behalf of May River Forest, LLC, for approval of a preliminary development plan application. The project consists of creating 26 single family lots with associate infrastructure. The property is identified by tax map numbers R614-045-000-0024-0000, R614-046-000-0062-0000, R614-052-000-0059-0000, R614-057-000-0001 -0000, R614-057-000-0002-0000 and consists of 48.9 acres located along Old Moreland Road within the Palmetto Bluff PUD. Status: Staff comments on the Preliminary Plan were heard at the April 17, 2024 meeting of the DRC. Awaiting final submittal.					
PROJECT NAME:					
DP-02-23-017662	02/09/2023	1215 MAY RIVER ROAD	Development Plan	Active	Dan Frazier
Applicant: Ward Edwards, Inc. - USE THIS ACCOUNT		Owner: ERB Enterprises, LLC			
PLAN DESCRIPTION: A request by Anna Petitgout of Ward Edwards Engineering on behalf of Ed Goeas of ERB Enterprises LLC for approval of a preliminary development plan application. The applicant proposes to construct site infrastructure, including an internal streetscape, drives, parking, walks, utilities, drainage, and stormwater to serve four mixed-use lots, one commercial lot and four residential lots. The subject property contains three lots zoned Neighborhood General – HD (NG-HD), one lot zoned Neighborhood Core (NC), and two lots zoned Residential General (RG) and consists of 3.43 acres identified by tax map numbers R610 039 000 0114 0000, R610 039 000 0093 0000, R610 039 000 0094 0000, R610 039 000 0095 0000, R610 039 000 0096 0000, R610 039 000 0107 0000 located at 1203 – 1217 May River Road and 15 - 19 Jason Street, STATUS: Comments on the preliminary development plan were reviewed at the June 14, 2023, meeting of the DRC. STATUS: The preliminary development plan was approved at the September 27, 2023, Planning Commission meeting. Awaiting final development plan submittal. STATUS: The final development plan was heard at the July 10, 2024 meeting of the DRC. STATUS: A final development plan resubmittal was received on 9/10/24.					
PROJECT NAME: VAUX PROPERTY					



Growth Management Application Update Report

Attachment 9

Town of Bluffton
Department of Growth Management
Office of Planning and Community Development
20 Bridge Street P.O. Box 386 Bluffton, South Carolina 29910

Case Number	Application Date	Property Address	Plan Type	Plan Status	Plan Mgr
Active Cases					
Development Plan					
DP-09-23-018499	09/21/2023	26 BRUIN RD ROAD	Development Plan	Active	Dan Frazier
Applicant: Maria Drawdy Owner: Alljoy DC, LLC					
PLAN DESCRIPTION: A request by Maria Drawdy on behalf of Troy Derda for approval of a preliminary land development application. The project consists of a two story building with a donut shop on the first floor and a residential unit on the second floor, associated parking and infrastructure. The property is identified by tax map number R610 039 00A 0416 0000 and consists of .21 acres located at 26 Bruin Road in the Neighborhood General Historic District.					
STATUS: Comments on the preliminary development plan were heard at the October 25, 2023 DRC Meeting.					
STATUS: The preliminary development plan was resubmitted on 11/20/23.					
STATUS: The Preliminary Development Plan was approved at the 12/20/23 Planning Commission Meeting. Awaiting final development plan submittal.					
PROJECT NAME: OLD TOWN					
DP-10-24-019406	10/16/2024		Development Plan	Active	Dan Frazier
Applicant: William Heintz Owner: Rolling Dough Properties LLC					
PLAN DESCRIPTION: A request by William Heintz of Kimley-Horn, on behalf of Rolling Dough Properties, LLC, for approval of a Preliminary Development Plan. The project consists of a 4,400 SF quick service restaurant with associated parking and infrastructure. The property is zoned Buckwalter PUD and consists of approximately 1.52 acres identified by tax map number R610 030 000 2002 000 and located at the southeast corner of Buckwalter Place Blvd and Innovation Drive within the Buckwalter Place Master Plan.					
STATUS: This application was heard at the November 20, 2024 Development Review Committee meeting.					
STATUS: This request will be heard at the January 22, 2025, Planning Commission meeting.					
PROJECT NAME: Buckwalter					



Growth Management Application Update Report

Attachment 9

Town of Bluffton
Department of Growth Management
Office of Planning and Community Development
20 Bridge Street P.O. Box 386 Bluffton, South Carolina 29910

Case Number	Application Date	Property Address	Plan Type	Plan Status	Plan Mgr
-------------	------------------	------------------	-----------	-------------	----------

Active Cases

Development Plan

DP-01-23-017616	01/27/2023	17 BUCKHEAD BAY ROAD	Development Plan	Active	Dan Frazier
-----------------	------------	----------------------	------------------	--------	-------------

Applicant: Thomas & Hutton - USE THIS ACCOUNT

Owner:

PLAN DESCRIPTION: A request by John Paul Moore of Thomas & Hutton, on behalf of the property owner Citadel Bluffton, LLC for approval of a preliminary development plan. The project consists of the construction of one (1) 40,750 S.F. first floor and 30,000 S.F. second floor building consisting of storage units and 30 covered parking spaces. The property is zoned Palmetto Bluff Planned Unit Development and consists of +/- 3.2 acres identified by tax map number R614 046 000 0643 0000 located within the Palmetto Bluff Tract Master Plan.

Status: The preliminary development plan application was heard at the March 1, 2023 DRC meeting.

Status: Comments on the final development plan application were heard at the November 15, 2023, DRC meeting. Awaiting re-submittal.

STATUS: Additional comments were heard at the March 25, 2024 Development Review Committee meeting. Awaiting resubmittal.

PROJECT NAME:

DP-05-23-018081	05/23/2023		Development Plan	Active	Dan Frazier
-----------------	------------	--	------------------	--------	-------------

Applicant: Sturre Design & Development, LLC

Owner:

PLAN DESCRIPTION: A request by Jen Townsley of Palmetto Coastal Landscaping, on behalf of Hampton Lake Community Association, Inc., for the approval of a preliminary Development Plan. The project proposes to construct an enclosed storage area including a gravel storage yard, gravel access drive, stormwater BMP, and water service to utilize as vehicle and equipment storage for landscaping operations. The property is zoned Buckwalter PUD and consists of approximately 10.9 acres, identified by tax map number R614-029-000-1985-0000 located on Parklands Drive within the Brightwater Master Plan.

STATUS: Staff comments were heard at the June 28, 2023, meeting of the DRC. Awaiting re-submittal.

STATUS: The preliminary development plan was resubmitted on 11/22/23.

STATUS: The Preliminary Development Plan was approved at the 12/20/23 Planning Commission Meeting. Awaiting final development plan submittal.

PROJECT NAME:



Growth Management Application Update Report

Attachment 9

Town of Bluffton
Department of Growth Management
Office of Planning and Community Development
20 Bridge Street P.O. Box 386 Bluffton, South Carolina 29910

Case Number	Application Date	Property Address	Plan Type	Plan Status	Plan Mgr
-------------	------------------	------------------	-----------	-------------	----------

Active Cases

Development Plan

DP-08-22-017074	08/12/2022		Development Plan	Active	Dan Frazier
-----------------	------------	--	------------------	--------	-------------

Applicant: Thomas & Hutton

Owner:

PLAN DESCRIPTION: A request by Michael Hughes of Thomas & Hutton on behalf of May River Forest, LLC for approval of a development plan. The project consists of the general clearing, installation of utilities, drainage, grading and paving for +/- 5 miles of Old Anson Road beginning near the intersection of Old Moreland Road and Big House Landing Road and terminating on Big House Island near the Anson Marina. The property is zoned Palmetto Bluff PUD and consists of approximately 110.0 acres identified by tax map numbers R614 046 000 0062 0000, R614 052 000 0059 0000, R614 045 000 0024 0000, R614 045 000 0026 0000, and R614 057 000 0001 0000 located within the Palmetto Bluff Master Plan.

STATUS: Staff comments were reviewed at the September 14, 2022 meeting of the DRC.

STATUS: The final development plan application was submitted on May 19, 2023. Comments on the FDP submittal were reviewed at the June 21, 2023, meeting of the DRC. Awaiting re-submittal addressing FDP Staff Comments.

PROJECT NAME:

DP-06-24-019202	06/27/2024		Development Plan	Active	Dan Frazier
-----------------	------------	--	------------------	--------	-------------

Applicant: Thomas & Hutton - USE THIS ACCOUNT

Owner: Pulte Group

PLAN DESCRIPTION: A request by Sam Bellock of Pulte Home Company for approval of a Preliminary Development Plan for Phase 4 of Midpoint at New Riverside. The project consists of 90 single family lots, open space and associated infrastructure. The property is zoned New Riverside Planned Unit Development and consists of approximately 32.0 acres identified by tax map number R610 044 000 0012 0000 located within the Midpoint at New Riverside Initial Master Plan.

STATUS: Comments on the Preliminary Development Plan were reviewed at the July 31, 2024, meeting of the DRC. Awaiting Final DP submittal.

PROJECT NAME: MIDPOINT AT NEW RIVERSIDE



Growth Management Application Update Report

Attachment 9

Town of Bluffton
Department of Growth Management
Office of Planning and Community Development
20 Bridge Street P.O. Box 386 Bluffton, South Carolina 29910

Case Number	Application Date	Property Address	Plan Type	Plan Status	Plan Mgr
Active Cases					
Development Plan					
DP-10-22-017341	10/21/2022	110 PALMETTO BLUFF ROAD	Development Plan	Active	Dan Frazier
Applicant: Thomas & Hutton		Owner: Cleland Site Prep			
<p>PLAN DESCRIPTION: A request by John Paul Moore of Thomas & Hutton on behalf of Pritchard Farm, LLC for approval of a development plan. The project consists of 10 single family residential lots, open space, and associated infrastructure. The property is zoned New Riverside Planned Unit Development and consists of approximately 38 acres identified by tax map numbers R610 044 000 0136 0000, R610 044 000 0141 0000, R600 045 000 0001 0000, R610 044 000 0002 0000, R614 045 000 0052 0000, R614 045 000 0578 0000 and R600 045 000 0012 0000 located within Parcel 9 of the New Riverside Concept Master Plan.</p> <p>STATUS UPDATE: Staff comments on the preliminary development plan were heard at the November 30, 2022 meeting of the DRC.</p> <p>STATUS: The final development plan application was heard at the May 1, 2024, meeting of the DRC.</p> <p>STATUS: The project is awaiting NPDES approval.</p> <p>STATUS 12/26/24: The Applicant will submit a revised final development plan application to show 9 lots. This application will be routed for a 10-day review prior to going to DRC for consideration.</p>					
PROJECT NAME:					
DP-12-24-019469	12/02/2024	32 BRUIN ROAD	Development Plan	Active	Dan Frazier
Applicant: Witmer Jones Keefer Ltd.		Owner: ABPAL, LLC			
<p>PLAN DESCRIPTION: A request by Daniel Keefer of Witmer Jones Keefer, Ltd., on behalf of James Atkins of ABPAL, LLC for approval of a Preliminary Development Plan. The project consists of subdividing the property into two building lots allocating space for the future accessory structures, parking, and associated infrastructure. The property is zoned Neighborhood General - Historic District (NC-HD) and consists of approximately 1.22 acres identified by tax map number R610 039 000 0274 0000 and located on the corner of Bruin Road and Pritchard Street.</p> <p>STATUS: This item will be heard at the January 8, 2025 Development Review Committee meeting.</p> <p>STATUS: The Applicant provided a resubmittal on February 7, 2025. The request is tentatively scheduled to be heard at the March 26, 2025 Planning Commission meeting.</p>					
PROJECT NAME: OLD TOWN					



Growth Management Application Update Report

Attachment 9

Town of Bluffton

Department of Growth Management

Office of Planning and Community Development

20 Bridge Street P.O. Box 386 Bluffton, South Carolina 29910

Case Number	Application Date	Property Address	Plan Type	Plan Status	Plan Mgr
Active Cases					
Development Plan					
DP-09-24-019346	09/18/2024		Development Plan	Active	Dan Frazier
Applicant: Thomas & Hutton - USE THIS ACCOUNT Owner: Pulte Group					
PLAN DESCRIPTION: A request by John Paul Moore of Thomas and Hutton on behalf of Sam Bellock of Pulte Home Company for approval of a Preliminary Development Plan. The project consists of 70 single family residential lots, open space, and associated infrastructure. The property is zoned New Riverside Planned Unit Development and consists of approximately 26.0 acres identified by tax map number R610 044 000 0012 0000 located within the Midpoint of New Riverside Concept Master Plan.					
STATUS: This item was heard at the October 23, 2024 Development Review Committee meeting. Awaiting final development plan submittal.					
PROJECT NAME: MIDPOINT AT NEW RIVERSIDE					
DP-08-24-019315	08/30/2024		Development Plan	Active	Dan Frazier
Applicant: Pulte Group Owner:					
PLAN DESCRIPTION: A request by Sam Bellock of Pulte Home Company for the approval of a Preliminary Development Plan. The project consists of an amenity center, swimming pool, playground, pickle ball courts, and associated site infrastructure. The property is zoned New Riverside PUD and consists of approximately 3.1 acres identified by tax map number R610 044 000 0012 0000 and located at Mint Meadows and Sea Glass Lane within the Midpoint at New Riverside Master Plan.					
STATUS: This item was be heard at the October 9, 2024 Development Review Committee Meeting.					
PROJECT NAME: MIDPOINT AT NEW RIVERSIDE					



Growth Management Application Update Report

Attachment 9

Town of Bluffton
Department of Growth Management
Office of Planning and Community Development
20 Bridge Street P.O. Box 386 Bluffton, South Carolina 29910

Case Number	Application Date	Property Address	Plan Type	Plan Status	Plan Mgr
Active Cases					
Development Plan					
DP-12-23-018802	12/27/2023	21 MAIDEN LANE	Development Plan	Active	Dan Frazier
Applicant: Sturre Design & Development, LLC		Owner:			
<p>PLAN DESCRIPTION: A request by Nathan Sturre of Sturre Engineering on behalf of the property owner Hinton Vacation Properties, LLC, for approval of a preliminary development plan application. The project proposes the development of a thirteen (13) lot mixed-use subdivision containing eleven (11) single-family residential lots, two (2) mixed-use lots, common open space, and associated infrastructure. The properties are zoned Neighborhood General – Historic District (NG-HD) and consist of 3.58 acres identified by tax map numbers R610 039 00A 0042 0000 and R610 039 00A 042A 0000 located on the south side of May River Road west of Pritchard Street.</p> <p>STATUS: Comments on the preliminary development plan were reviewed at the January 31, 2024, meeting of the DRC.</p> <p>STATUS: The preliminary development plan was re-submitted on February 26, 2024. STATUS 02/28/24: The Applicant requested to withdraw the application as submitted and may provide a re-submittal in the future.</p> <p>STATUS: Comments on the preliminary development plan resubmittal was reviewed at the May 1, 2024, meeting of the DRC. The Application was placed on the 5/22 Agenda for the Planning Commission. The Applicant withdrew the application from the agenda during the discussion to address PC Concerns.</p> <p>Awaiting resubmittal for Planning Commission</p> <p>STATUS: Pre-app held for new design 09/05/2024. Awaiting submittal for preliminary.</p>					
PROJECT NAME:		OLD TOWN			
DP-04-22-016574	04/07/2022	58 CALHOUN ST	Development Plan	Active	Dan Frazier
Applicant: Ward Edwards, Inc. - USE THIS ACCOUNT		Owner: May River Montessori			
<p>PLAN DESCRIPTION: A request by Conor Blaney of Ward Edwards Engineering, on behalf of May River Montessori, Inc., for approval of a preliminary development plan. The project consists of the construction of a new classroom building adjacent to the existing May River Montessori facility. The property is zoned Neighborhood Center Historic District (NCE-HD) and consists of approximately 0.65 acres identified by tax map number R610 039 00A 0123 0000 located at 58 Calhoun Street.</p> <p>STATUS: Development plan comments were reviewed at the 5/11/22 meeting of the DRC.</p> <p>STATUS: At the June 22, 2022, Planning Commission meeting, the applicant requested "withdrawal of the application to provide additional information".</p> <p>STATUS: The Applicant resubmitted on July 28, 2022.</p> <p>STATUS: The preliminary development plan was approved with conditions at the September 28, 2022, Planning Commission meeting.</p> <p>STATUS: Staff comments on the final development plan were heard at the February 1, 2023 meeting of the DRC. Awaiting resubmittal.</p> <p>STATUS: Project is still active as of July 5, 2023. The applicant would like to obtain the Town's site development permit once the state land disturbance permit is obtained.</p>					
PROJECT NAME:		OLD TOWN			



Growth Management Application Update Report

Attachment 9

Town of Bluffton

Department of Growth Management

Office of Planning and Community Development

20 Bridge Street P.O. Box 386 Bluffton, South Carolina 29910

Case Number	Application Date	Property Address	Plan Type	Plan Status	Plan Mgr
Active Cases					
Development Plan					
DP-10-24-019391	10/10/2024		Development Plan	Active	Dan Frazier
Applicant: Ward Edwards, Inc. - USE THIS ACCOUNT		Owner: Eric Zwilsky			
<p>PLAN DESCRIPTION: A request by Brad Buss of Ward Edwards Inc., on behalf of Eric Zwilsky of 1 Corinthians, LLC, for approval of a Preliminary Development Plan. The project consists of a 15,400 SF basketball-focused fitness facility with associated access, parking, utilities and stormwater infrastructure. The property is zoned General Mixed Use (GMU) and consists of approximately 6.0 acres identified by tax map numbers R610 031 000 0212 0000 and R610 031 000 0173 0000.</p> <p>STATUS: This item was heard at the November 13, 2024 Development Review Committee meeting.</p> <p>STATUS: This request has been added to the December 18, 2024 Planning Commission agenda.</p> <p>STATUS: The Preliminary Development Plan was APPROVED. Awaiting final development plan submittal.</p>					
PROJECT NAME:		WESTBURY PARK COMMERCIAL			
DP-10-24-019407	10/18/2024	45 CAMP EIGHT ROAD	Development Plan	Active	Dan Frazier
Applicant: Thomas & Hutton - USE THIS ACCOUNT		Owner: Palmetto Bluff Uplands, LLC / May River Forest, LLC			
<p>PLAN DESCRIPTION: Palmetto Bluff is continuing development with the Commissary Campus. The project is located within the Palmetto Bluff PUD at the southwestern corner of the Old Moreland Road and Laurel Oak Bay Road intersection, north of The Farm.</p> <p>The project area includes parcels R614-045-000-0026-0000 and R614-046-000-0062-0000. The total project area is +/- 38.4 acres. The Project scope shall consist of general clearing, grading, water, storm, and sewer infrastructure, and parking areas to serve the commissary kitchen building, storage structure, and future development within the project area.</p>					
PROJECT NAME:		PALMETTO BLUFF PHASE 1			



Growth Management Application Update Report

Attachment 9

Town of Bluffton
Department of Growth Management
Office of Planning and Community Development
20 Bridge Street P.O. Box 386 Bluffton, South Carolina 29910

Case Number	Application Date	Property Address	Plan Type	Plan Status	Plan Mgr
Active Cases					
Development Plan					
DP-09-22-017188	09/13/2022		Development Plan	Active	Dan Frazier
Applicant: Witmer Jones Keefer Ltd.		Owner:			
<p>PLAN DESCRIPTION: A request by Carey Levow of Crowne at Buck Island, Limited Partnership on behalf of the property owner, Buck Island Partners, LLC for approval of a preliminary development plan application. The project consists of an apartment complex containing 4 proposed 4 story multi-family buildings and associated open space, amenities, parking, and stormwater management. The property is zoned Light Industrial and consists of approximately 10.11 acres identified by tax map number R610 039 000 0180 0000 located at 412 Buck Island Road.</p> <p>STATUS: Staff comments on the preliminary development plan were reviewed at the October 19, 2022 meeting of the DRC.</p> <p>STATUS: The Applicant resubmitted on November 14, 2022.</p> <p>STATUS: The Preliminary Development Plan was approved at the December 14, 2022, Planning Commission. Awaiting final development plan submittal.</p>					
PROJECT NAME:		BUCK ISLAND/SIMMONSVILLE			
DP-03-24-019066	03/26/2024	9 BRUIN ROAD	Development Plan	Active	Dan Frazier
Applicant: Witmer Jones Keefer Ltd.		Owner: Eugene Marks			
<p>PLAN DESCRIPTION: A request by Jonathan Marsh of Witmer Jones Keefer, Ltd, on behalf of the property owner, Eugene Marks of JOHA LLC, for approval of a preliminary development plan. The project proposes the installation of site infrastructure including internal drive, access, parking, walks, utilities, drainage, and stormwater infrastructure to support one existing residential unit and the future development of three mixed-use commercial lots and two mixed-use carriage houses for a combined total square footage of +/- 19,100 SF. The property is zoned Neighborhood Commercial – Historic District (NC-HD) and consists of approximately 0.79 acres identified by tax map number R610 039 00A 0021 0000 located at the northeast corner of Bluffton Road and Bruin Road.</p> <p>Status: Staff comments on the preliminary development plan was heard at the May 1, 2024, meeting of the DRC.</p> <p>Status: The preliminary development plan application was approved at the June 26, 2024 Planning Commission agenda. Awaiting final development plan submittal.</p>					
PROJECT NAME:		OLD TOWN			



Growth Management Application Update Report

Attachment 9

Town of Bluffton
Department of Growth Management
Office of Planning and Community Development
20 Bridge Street P.O. Box 386 Bluffton, South Carolina 29910

Case Number	Application Date	Property Address	Plan Type	Plan Status	Plan Mgr
-------------	------------------	------------------	-----------	-------------	----------

Active Cases

Development Plan

DP-04-24-019111	04/30/2024	9220 EVAN WAY	Development Plan	Active	Dan Frazier
-----------------	------------	---------------	------------------	--------	-------------

Applicant: Breck Delaney **Owner:** CVS 75651 SC LLC

PLAN DESCRIPTION: A request by Shelbi D'Avignon on behalf of the property owner CVS 75651 SC LLC for review of a preliminary development plan. The project consists of an 11,286 SF retail, clinic and pharmacy with drive through, and associated infrastructure. The property is zoned Jones Estate Planned Unit Development and consists of approximately 1.911 acres identified by tax map number R610 036 000 0979 0000 located within the May River Crossing Master Plan.
STATUS: The preliminary development plan was reviewed at the June 5, 2024 DRC meeting.
STATUS: A Preliminary Development Plan resubmittal was provided on July 17, 2024.
STATUS: The Preliminary Development Plan will be considered at the 8/28/24 Planning Commission Meeting.
STATUS 8/29/24: The Preliminary Development Plan was APPROVED. Awaiting stormwater permit and final DP submittal.

PROJECT NAME:

DP-06-24-019190	06/18/2024	4 PARKSIDE DRIVE	Development Plan	Active	Dan Frazier
-----------------	------------	------------------	------------------	--------	-------------

Applicant: Joel Taylor **Owner:** Parcel C5 LLC

PLAN DESCRIPTION: A request by Joel C. Taylor of Tenet Healthcare, on behalf of Parcel C5 LLC, for approval of a Preliminary Development Plan. The project consists of a free-standing emergency department and medical offices in a single building to include approximately 50,250 SF. Proposed drives, parking, landscaping, utilities and supporting infrastructure. The property is zoned Buckwalter PUD and consists of approximately 10.9 acres identified by tax map numbers R610 022 000 1073 0000, R610 022 000 1081 0000, R610 022 000 1082 0000, R610 022 000 1084 0000 and located on the southeast corner of Buckwalter Parkway and Parkside Drive within the Buckwalter Commons.
Status: The preliminary development plan application was heard at the July 24, 2024 meeting of the Development Review Committee. The application was resubmitted on July 31, 2024.
STATUS: The Preliminary Development Plan was approved at the 8/28/24 Planning Commission Meeting. Awaiting Final DP submittal.
STATUS: The Final Development Plan submittal was reviewed at the 1/15/25 Development Review Committee. A letter from Beaufort County stating that they are okay with the Town's approval of this development plan was submitted on 2/11/25.
STATUS 2/21/25: The Development Plan is Conditionally Approved. A Certificate of Occupancy will not be issued prior to the completion of the median extension and turn lane removal work at the Ludlow Street intersection. The Developer shall be responsible for constructing this work prior to the issuance of Certificate of Occupancy. This work is further described in the Beaufort County TIA approval letter included in the approved development set.

PROJECT NAME:



Growth Management Application Update Report

Attachment 9

Town of Bluffton
Department of Growth Management
Office of Planning and Community Development
20 Bridge Street P.O. Box 386 Bluffton, South Carolina 29910

Case Number	Application Date	Property Address	Plan Type	Plan Status	Plan Mgr
Active Cases					
Development Plan					
DP-01-25-019535	01/13/2025		Development Plan	Active	Dan Frazier
Applicant: R. Stewart Design, LLC		Owner: Olympia Rymko			
<p>PLAN DESCRIPTION: A request by Randolph Stewart , on behalf of Olympia Rymko for approval of a Preliminary Development Plan application. The project consists of lots, each with one mixed use building and one carriage house with associated infrastructure. The property is zoned Neighborhood Center - Historic District and consists of approximately 0.29 acres identified by tax map numbers R610 039 00A 0254 0000 and R610 039 00A 0385 0000 located on the northeast corner of Boundary Street and Green Street.</p> <p>STATUS: This item will be heard at the February 19, 2025 Development Review Committee meeting.</p>					
PROJECT NAME:		OLD TOWN			
DP-06-24-019163	06/06/2024	87 SIMMONSVILLE ROAD	Development Plan	Active	Dan Frazier
Applicant: Carolina Engineering Consultants, Inc.		Owner: One Bluff Park LLC			
<p>PLAN DESCRIPTION: A request by David Karlyk, PE of Carolina Engineering, on behalf of One Bluff Park for approval of a Preliminary Development Plan. The project consists of constructing a 4,265 sq. ft. automated car wash with associated parking and infrastructure. The property is zoned Shultz PUD and consists of approximately 1.49 acres identified by tax map number R610 031 000 1691 0000 and located at the northeast corner of Bluffton Parkway and Simmonsville Road within the Bluffton Park Master Plan.</p> <p>STATUS: The preliminary development plan was heard at the Development Review Committee meeting on July 17, 2024. A resubmittal was provided on July 22, 2024.</p> <p>STATUS: The Preliminary Development Plan was approved at the 8/28/24 Planning Commission Meeting. Awaiting final DP submittal.</p>					
PROJECT NAME:		BUCK ISLAND/SIMMONSVILLE			



Growth Management Application Update Report

Attachment 9

Town of Bluffton
Department of Growth Management
Office of Planning and Community Development
20 Bridge Street P.O. Box 386 Bluffton, South Carolina 29910

Case Number	Application Date	Property Address	Plan Type	Plan Status	Plan Mgr
Active Cases					
Development Plan					
DP-06-22-016804	06/01/2022	6201 JENNIFER CT	Development Plan	Active	Dan Frazier
Applicant: Witmer-Jones-Keefer, Ltd. Owner: Michael Bradley Holdings, LLC					
PLAN DESCRIPTION: A request by Witmer Jones Keefer, Ltd for approval of a preliminary development plan application. The project proposes the construction of a ±50,000 SF two-story building that includes a +/-20,000 square foot production brewery, and a +/-30,000 square foot space allocated to restaurant tenants, retail tenants, business offices, and a tasting room. The property is zoned Neighborhood Core (NC), identified by tax map numbers R610 039 000 0021 0000, R610 039 000 0756 0000, and R610 039 000 0757 0000 and located on three existing lots on Jennifer Court at the intersection of Buck Island Road and May River Road. STATUS UPDATE: Staff comments were heard at the July 6 meeting of the DRC. STATUS UPDATE: The application was approved with conditions at the August 24, 2022, Planning Commission meeting. STATUS UPDATE: Staff comments on the final development plan were heard at the November 30, 2022 meeting of the DRC. STATUS UPDATE: Final development plans were resubmitted on December 7, 2023. STATUS UPDATE: Staff provided the applicant with comments on the final development plan re-submittal on December 22, 2023. STATUS: Awaiting resubmittal.					
PROJECT NAME: BUCK ISLAND/SIMMONSVILLE					
DP-03-24-019067	03/26/2024	2800 MAY RIVER CROSSING	Development Plan	Active	Dan Frazier
Applicant: Ryan Lyle Owner: First Chatham Bank					
PLAN DESCRIPTION: A request by Ryan Lyle of Davis & Floyd, Inc on behalf of Russell Baxley of Beaufort Memorial Hospital for approval of a preliminary development plan. The project consists of the construction of a 5,000 SF medical office building with associated parking and pedestrian access. The property is zoned Jones Estate Planned Unit Development and consists of approximately 1.37 acres identified by tax map number R610 036 000 3212 0000 and located within the May River Crossing Master Plan. Status: Staff comments on the preliminary development plan were heard at the May 1, 2024, meeting of the DRC. Resubmittal was made 5/14/24 for June 26, 2024 Planning Commission consideration. Status: The preliminary development plan application was conditionally approved at the June 26, 2024 Planning Commission meeting. Awaiting final development plan submittal.					
PROJECT NAME: May River Crossing					



Growth Management Application Update Report

Attachment 9

Town of Bluffton
Department of Growth Management
Office of Planning and Community Development
20 Bridge Street P.O. Box 386 Bluffton, South Carolina 29910

Case Number	Application Date	Property Address	Plan Type	Plan Status	Plan Mgr
Active Cases					
Development Plan					
DP-08-23-018338	08/01/2023	1 JCS COVE	Development Plan	Active	Dan Frazier
Applicant: Sturre Design & Development, LLC		Owner: James Saba			
<p>PLAN DESCRIPTION: A request by Nathan Sturre of Sturre Engineering on behalf of the property owner James Saba, for approval of a preliminary development plan application. The project proposes the construction of a 2,786 SF recreation building to serve the six (6) single family residences at JC's Cove. The property is zoned Agriculture (AG) and consists of 1.53 acres identified by tax map number R610 039 000 1129 0000 located on the south side of May River Road approximately 1,200 feet east of Buck Island Road.</p> <p>STATUS: Staff comments on the preliminary development plan was reviewed at the September 6, 2023 meeting of the DRC.</p> <p>STATUS: The preliminary development plan was heard at the September 27, 2023, Planning Commission meeting. Conceptual COFA was heard at the 2/21/24 DRC meeting. Awaiting final development plan submittal.</p>					
PROJECT NAME:		JC'S COVE			
DP-09-24-019351	09/19/2024	45 CAMP EIGHT ROAD	Development Plan	Active	Dan Frazier
Applicant: Thomas & Hutton - USE THIS ACCOUNT		Owner: Palmetto Bluff Uplands, LLC / May River Forest, LLC			
<p>PLAN DESCRIPTION: A request by Drew Lonker of Thomas and Hutton on behalf of May River Forest, LLC for approval of a Preliminary Development Plan. The project consists of 59 single family residential lots and associated infrastructure. The property is zoned Palmetto Bluff Planned Unit Development and consists of approximately 80.1 acres identified by tax map number R614 045 000 0026 0000, R610 045 000 0576 0000, R614 046 000 0062 0000, R614 046 000 0401 0000 located at the intersection of Old Moreland Road and Laurel Oak Bay Road within the Palmetto Bluff Tract Master Plan.</p> <p>STATUS: This item was heard at the October 23, 2024 Development Review Committee Meeting. Awaiting final development plan submittal.</p>					
PROJECT NAME:		PALMETTO BLUFF PHASE 1			
DP-07-24-019259	07/30/2024	1W WHITEHOUSE PLANTATION ROAD	Development Plan	Active	Dan Frazier
Applicant: Thomas & Hutton - USE THIS ACCOUNT		Owner: Will Howard			
<p>PLAN DESCRIPTION: A request by Drew Lonker of Thomas & Hutton, on behalf of Palmetto Bluff Uplands, LLC for approval of a Preliminary Development Plan. The project scope consists of general clearing, installation of water and sewer utilities, a sanitary sewer pump station, dry utilities, storm drainage infrastructure and a asphalt roadway to serve the proposed 12 single-family residential lots. The property consists of approximately 27.35 acres identified by tax map numbers R614 045 000 0024 0000 and R614 046 000 0062 0000 and located within the Palmetto Bluff PUD.</p> <p>STATUS: This item was heard at the September 4, 2024 Development Review Committee meeting. Awaiting resubmittal.</p>					
PROJECT NAME:					



Growth Management Application Update Report

Attachment 9

Town of Bluffton
Department of Growth Management
Office of Planning and Community Development
20 Bridge Street P.O. Box 386 Bluffton, South Carolina 29910

Case Number	Application Date	Property Address	Plan Type	Plan Status	Plan Mgr
-------------	------------------	------------------	-----------	-------------	----------

Active Cases

Development Plan

Public Project

DP-12-23-018739	12/05/2023	3829 OKATIE HWY HIGHWAY	Development Plan	Active	Dan Frazier
-----------------	------------	-------------------------	------------------	--------	-------------

Applicant: Town of Bluffton

Owner: Town of Bluffton

PLAN DESCRIPTION: A request by Constance Clarkson on behalf of the Town of Bluffton for approval of a public project. The project consists of surface improvements to the New River Linear Trail, construction of a pier at the southern trail terminus and restroom facilities at the trailhead parking lot. The properties are zoned Jones Estate Planned Unit Development and New Riverside Planned Unit Development and consists of approximately 42.7 acres identified by tax map numbers R610 028 000 0018 0000, R610 035 000 0016 0000 and R614 035 000 0011 0000, and located within the Cypress Ridge Master Plan and Heritage at New Riverside Master Plan.
STATUS: Comments for the public project were reviewed at the January 3, 2024, meeting of the DRC. Awaiting resubmittal.
STATUS 03/15/24: The project manager is negotiating an easement agreement with Central Electric and Santee Cooper.
STATUS 08/28/24: Awaiting easement agreement. Projected end of September.

PROJECT NAME:

DP-10-24-019422	10/30/2024	72 BRIDGE ST STREET	Development Plan	Active	Dan Frazier
-----------------	------------	---------------------	------------------	--------	-------------

Applicant: Kathleen Duncan

Owner: Town of Bluffton

PLAN DESCRIPTION: A request by Kathleen Duncan of J.K. Tiller Associates, on behalf of the Town of Bluffton, for the approval of a Public Project. The project proposes the redevelopment of the Sarah Riley Hooks Cottage. The property is identified by tax map numbers R610 039 00A 159B 0000, R610 039 00A 159A 0000, and R610 039 00A 0159 0000, consists of 0.948 acres and is located at 76 Bridge Street in the Neighborhood General Historic District.
STATUS: This item will be heard at the November 27, 2024 Development Review Committee meeting.
STATUS: Meadors, Inc. provided architectural drawings for the demolition of the Contributing Resource and the construction of a new structure using as much historic material as possible will be heard for comment only at the February 5, 2025 Historic Preservation Commission meeting.

PROJECT NAME: OLD TOWN



Growth Management Application Update Report

Attachment 9

Town of Bluffton
Department of Growth Management
Office of Planning and Community Development
20 Bridge Street P.O. Box 386 Bluffton, South Carolina 29910

Case Number	Application Date	Property Address	Plan Type	Plan Status	Plan Mgr
Active Cases					
Development Plan					
DP-11-24-019435	11/04/2024	74 BRIDGE ST STREET	Development Plan	Active	Dan Frazier
Applicant: Town of Bluffton		Owner: Town of Bluffton			
PLAN DESCRIPTION: A request by Constance Clarkson on behalf of the Town of Bluffton for the approval of a Public Project application. The project consists of roadway, sidewalk, parking and drainage improvements in the Bridge Street right-of-way in Old Town Bluffton. STATUS: This item was heard at the December 18, 2024 Development Review Committee meeting.					
PROJECT NAME:		OLD TOWN			
DP-10-23-018587	10/19/2023	800 BUCKWALTER PARKWAY	Development Plan	Active	Dan Frazier
Applicant: Wood and Partners, Inc.		Owner: Town of Bluffton			
PLAN DESCRIPTION: A request by Eric Walsnovich of Wood + Partners, Inc, on behalf of the property owner, Town of Bluffton, for approval of a public project. The project proposes the construction of four new soccer fields; a new restroom building; renovations to the existing restroom building; new parking areas, driveways and sidewalks; storm water management facilities; associated utilities; lighting; site furnishings and landscaping. The property is zoned Buckwalter Planned Unit Development and consists of approximately 142.9 acres identified by tax map number R610 038 000 0053 0000 located within the Buckwalter Recreation Center Master Plan. Status: Comments on the public project were reviewed at the November 15, 2023, meeting of the DRC. Status 4/15/24: The applicant has submitted for Stormwater Permit and it is currently under review.					
PROJECT NAME:					
DP-08-24-019296	08/20/2024	22 WATER ST STREET	Development Plan	Active	Dan Frazier
Applicant: Town of Bluffton		Owner: Town of Bluffton			
PLAN DESCRIPTION: A request by Charles Savino on behalf of the Town of Bluffton for approval of a Public Project. The project consists of the installation of sewer mains and sewer lateral for parcels within the Old Town Bluffton Historic District. The project also includes connection of a dwelling to the sewer main. The work areas are located in the ROW of Water Street, Green Street, Lawrence Street, and will include encroachments into Boundary Street. STATUS: This item was heard at the September 18, 2024 Development Review Committee Meeting. STATUS 2/12/25: Resubmittal provided. Only awaiting NPDES Approval prior to Public Project Approval.					
PROJECT NAME:		OLD TOWN			



Growth Management Application Update Report

Attachment 9

Town of Bluffton
Department of Growth Management
Office of Planning and Community Development
20 Bridge Street P.O. Box 386 Bluffton, South Carolina 29910

Case Number	Application Date	Property Address	Plan Type	Plan Status	Plan Mgr
-------------	------------------	------------------	-----------	-------------	----------

Active Cases

Total Development Plan Cases: 34

Development Plan Amendment

NA

DPA-02-25-019598	02/18/2025	15 TOWNE DR DRIVE	Development Plan Amendment	Active	Dan Frazier
------------------	------------	-------------------	----------------------------	--------	-------------

Applicant: Dynamic Engineering Consultants, PC

Owner: Jane Cooper LLC

PLAN DESCRIPTION: JP Morgan Chase Bank wishes to renovate the subject site into Chase Bank with a drive-through ATM. The site is located within the Belfair Planned Unit Development which is within the Highway Corridor Overlay District (HCO).

PROJECT NAME: BELFAIR TOWNE VILLAGE

DPA-11-24-019439	11/06/2024	5 LAWTON ST STREET	Development Plan Amendment	Active	Dan Frazier
------------------	------------	--------------------	----------------------------	--------	-------------

Applicant: Maria Drawdy

Owner: James Jeffcoat

PLAN DESCRIPTION: A request by Maria Drawdy on behalf of James and Michele Jeffcoat Revocable Trust for approval of a Development Plan Amendment. The project consists of the demolition of the existing storage shed and construction of an accessory dwelling unit with associated parking, landscaping, and infrastructure. The property is zoned Neighborhood Center - Historic District identified by tax map number R610 039 00A 0093 0000.

STATUS: This Development Plan Amendment application was heard at the November 13, 2024, meeting of the DRC.

STATUS: A DPA Resubmittal was received on November 21, 2024.

PROJECT NAME: OLD TOWN



Growth Management Application Update Report

Attachment 9

Town of Bluffton
Department of Growth Management
Office of Planning and Community Development
20 Bridge Street P.O. Box 386 Bluffton, South Carolina 29910

Case Number	Application Date	Property Address	Plan Type	Plan Status	Plan Mgr
-------------	------------------	------------------	-----------	-------------	----------

Active Cases

Development Plan Amendment

DPA-09-22-017226 09/23/2022 Development Plan Amendment Active Dan Frazier

Applicant: Tabby Road HOA **Owner:** Tabby Road HOA

PLAN DESCRIPTION: A request by Tabby Roads HOA for approval of a development plan amendment application. The project consists of closing the Tabby Shell Road entrance from Burnt Church Road. The property is identified by tax map number R610 039 000 1235 0000 and is zoned Neighborhood General -HD.

Status: This item is on the October 26, 2022 DRC Meeting agenda.

Status 11-29-22: Revisions are required. Waiting on revisions to be submitted.

Status 1-9-23: Plans have been conditionally approved by the Town of Bluffton. The Town requires approval from SCDOT and BJWSA for the road closing prior to issuing Final Approval. SCDOT has issued their encroachment permit. Waiting on BJWSA approval.

PROJECT NAME: TABBY ROADS PHASE 1

Total Development Plan Amendment Cases: 3

Master Plan

NA



Growth Management Application Update Report

Attachment 9

Town of Bluffton
Department of Growth Management
Office of Planning and Community Development
20 Bridge Street P.O. Box 386 Bluffton, South Carolina 29910

Case Number	Application Date	Property Address	Plan Type	Plan Status	Plan Mgr
-------------	------------------	------------------	-----------	-------------	----------

Active Cases

Master Plan

MP-04-22-016566	04/06/2022		Master Plan	Active	Dan Frazier
-----------------	------------	--	-------------	--------	-------------

Applicant: Village Park Communities, LLC

Owner: Village Park Communities, LLC

PLAN DESCRIPTION: A request by Dan Keefer of Witmer Jones Keefer, LTD, on behalf of Village Park Communities, LLC, for approval of Alston Park Phase 3 Master Plan. The project consists of a maximum of 76 dwelling units, park/open spaces and related infrastructure. The subject property, comprised of 2 parcels totaling approximately 63 acres, is identified by Beaufort County Tax Map numbers R610 035 000 0019 0000 and R610 035 000 0846 0000 and commonly referred to as New Riverside Parcel 5A South located within the New Riverside PUD.

STATUS: Initial Master Plan comments were reviewed at the 5/11/22 meeting of the DRC.

STATUS: The Initial Master Plan request received a recommendation of approval at the February 22, 2023, Planning Commission meeting.

STATUS 04/01/24: The Holly Hill Lane Plat is being recorded. A community meeting is tentatively scheduled for May 1, 2024. The application will advance to Town Council once the plat is recorded and the community meeting has been held.

STATUS 5/14/24: A community meeting was held.

STATUS 11/22/24: The Holly Hill Lane Subdivision Plat was approved by the Town (SUBD-10-24-019402) and recorded (PB BK 165 Pgs 1-5).

STATUS 12/9/24: The application was updated based on the minor parcel line adjustments related to the Holly Hill Lane Subdivision Plat.

STATUS: The application is scheduled to be heard at the 2/11/25 Regular Town Council Meeting.

PROJECT NAME: ALSTON PARK

MP-01-25-019524	01/03/2025		Master Plan	Active	Dan Frazier
-----------------	------------	--	-------------	--------	-------------

Applicant: Thomas & Hutton - USE THIS ACCOUNT

Owner: University Investments LLC

PLAN DESCRIPTION: A request by Jake Reed of University Investments, LLC, for approval of an Initial Master Plan application. The project will be developed in accordance with the standards set forth in the Buckwalter PUD Concept Plan and exact locations of buildings, roads, open space, and associated infrastructure may vary at the time of Development Permit applications based on market conditions and environmental constraints. The property is zoned Buckwalter PUD and consists of approximately 114.55 acres identified by tax map numbers R610 029 000 0611 0000, R610 029 000 2343 0000, R610 029 000 2344 0000, R600 029 000 2410 0000, R600 029 000 2487 0000, R600 029 000 0014 0000, and R600 029 000 2484 0000 and located at the southwest corner of the intersection of Buckwalter Parkway and Bluffton Parkway. STATUS: This Initial Master Plan application was heard at the February 12, 2025 Development Review Committee meeting. Awaiting resubmittal.

PROJECT NAME:

Total Master Plan Cases: 2



Growth Management Application Update Report

Attachment 9

Town of Bluffton
Department of Growth Management
Office of Planning and Community Development
20 Bridge Street P.O. Box 386 Bluffton, South Carolina 29910

Case Number	Application Date	Property Address	Plan Type	Plan Status	Plan Mgr
Active Cases					
Subdivision Plan					
General					
SUB-09-24-019356	09/23/2024	154 CAROLINA OAKS AVE AVENUE	Subdivision Plan	Active	Dan Frazier
Applicant: Thomas and Hutton		Owner: K Hovnanian Four Seasons			
PLAN DESCRIPTION: A request by TJ Behm of Thomas & Hutton, on behalf of Steven Baker of K. Hovnanian Homes for approval of a Subdivision application. The project consists of creating 50 single-family lots out of one existing parcel, identified by tax map number R614 028 000 0002 0000, with associated right-of-way and common areas. The property is zoned Jones Estate PUD and consists of approximately 39.463 acres located west along Carolina Oaks Ave and South along Brandywine Lane. STATUS: This item will be heard at the October 30, 2024 Development Review Committee meeting.					
PROJECT NAME:		Four Seasons at Carolina Oaks			
SUB-09-24-019348	09/18/2024	97 GOETHE RD ROAD	Subdivision Plan	Active	Dan Frazier
Applicant: Pearce Scott Architects		Owner: Clifford Bush, III			
PLAN DESCRIPTION: A request by Pearce Scott Architects, on behalf of Clifford Bush, III, for approval of a Subdivision application. The project consists of subdividing 0.28 acres to create a Western parcel, 0.11 acres, and an Eastern Parcel, 0.17 acres. The property is zoned Residential General and consists of approximately 0.28 acres identified by tax map number R610 039 000 040B 0000. STATUS: This item will be heard at the October 2, 2024 Development Review Committee Meeting.					
PROJECT NAME:		Schultz/Goethe			
SUB-09-24-019334	09/12/2024		Subdivision Plan	Active	Dan Frazier
Applicant: Thomas & Hutton		Owner: LSSD New Riverside, LLC			
PLAN DESCRIPTION: A request by Tyler Vaughn of Thomas and Hutton, on behalf of LSSD New Riverside, LLC, for approval of a subdivision application. The project consists of the subdivision to create 83 single-family lots with associated right of way and common areas for Phase 9 of Heritage at New Riverside. The property is zoned New Riverside PUD and consists of approximately 26.9 acres identified by tax map numbers R614 035 000 1362 0000 and R614 035 000 1318 0000 and located West of the HWY46/170 intersection within the Heritage at New Riverside Master Plan. STATUS: This item will be heard at the October 16, 2024 Development Review Committee Meeting.					
PROJECT NAME:		HERITAGE AT NEW RIVERSIDE PHASE 8 & 9			



Growth Management Application Update Report

Attachment 9

Town of Bluffton
Department of Growth Management
Office of Planning and Community Development
20 Bridge Street P.O. Box 386 Bluffton, South Carolina 29910

Case Number	Application Date	Property Address	Plan Type	Plan Status	Plan Mgr
Active Cases					
Subdivision Plan					
SUB-01-25-019541	01/15/2025		Subdivision Plan	Active	Dan Frazier
Applicant: Thomas & Hutton - USE THIS ACCOUNT		Owner: K Hovnanian Four Seasons			
PLAN DESCRIPTION: A request by Thomas Brehm of Thomas & Hutton on behalf of Steven Baker of K. Hovnanian Homes for approval of a Subdivision application. The project consists of creating 51 single-family lots with associated right-of-way and common areas within Four Seasons at Carolina Oaks. The property is identified by tax map number R614 028 000 0002 0000 and consists of approximately 62.9 acres. The property is zoned Jones Estate PUD. STATUS: This item will be heard at the February 19, 2025 Development Review Committee meeting.					
PROJECT NAME:		Four Seasons at Carolina Oaks			
SUB-01-25-019559	01/27/2025	2703W BIG HOUSE PLANTATION RD	Subdivision Plan	Active	Dan Frazier
Applicant: Thomas & Hutton - USE THIS ACCOUNT		Owner: Palmetto Bluff Uplands, LLC / May River Forest, LLC			
PLAN DESCRIPTION: A request by Drew Lonker of Thomas & Hutton on behalf of Palmetto Bluff Uplands, LLC for approval of a Subdivision application. The project consists of the subdivision of the pump station and creation of a relocatable access and utility easement to the site. The pump station site and relocatable easement are 0.057 acres and 0.201 acres, respectively. The property is zoned Palmetto Bluff PUD identified by tax map number R614 057 000 0001 0000 and located on Rockrose Road. STATUS: The request will be heard at the March 5, 2025 meeting of the DRC.					
PROJECT NAME:		PALMETTO BLUFF			
SUB-08-24-019301	08/26/2024		Subdivision Plan	Active	Dan Frazier
Applicant: Thomas and Hutton		Owner: K Hovnanian Four Seasons			
PLAN DESCRIPTION: A request by TJ of Thomas and Hutton, on behalf of Steven Baker of K Hovnanian Homes for approval of a Subdivision application for the Lakes at New Riverside Phase 5. The project consists of the construction of 103 single family residential units lots with associated right-of-way and common areas. The property is zoned New Riverside Planned Unit Development and consists of approximately 31.017 acres identified by tax map numbers R610 044 000 04430 0000 through R610 044 000 0560 0000 and located within Parcel 9 of the New Riverside Concept Master Plan. STATUS: This item will be heard at the October 2, 2024 Development Review Committee meeting.					
PROJECT NAME:		NEW RIVERSIDE -PARCEL 9			



Growth Management Application Update Report

Attachment 9

Town of Bluffton
Department of Growth Management
Office of Planning and Community Development
20 Bridge Street P.O. Box 386 Bluffton, South Carolina 29910

Case Number	Application Date	Property Address	Plan Type	Plan Status	Plan Mgr
Active Cases					
Subdivision Plan					
SUB-12-24-019504	12/18/2024	28 WHARF ST STREET	Subdivision Plan	Active	Dan Frazier
Applicant: JRA Holdings LLC		Owner: JRA Holdings LLC			
PLAN DESCRIPTION: A request by David Meeder, on behalf of JRA Holdings, LLC for approval of a subdivision application. The project consists of creating two lots from the existing single lot. The property is zoned Neighborhood General - Historic District identified by tax map number R610 039 00A 0182 0000 and consists of 0.27 acres located at 28 Wharf Street within the Old Town Bluffton Historic District.					
PROJECT NAME:		OLD TOWN			
SUB-01-25-019555	01/23/2025		Subdivision Plan	Active	Dan Frazier
Applicant: Thomas & Hutton		Owner: Pulte Group			
PLAN DESCRIPTION: A request by JP Moore of Thomas and Hutton, on behalf of John Gering of Pulte Homes Company for approval of a subdivision application. The project consists of the subdivision of Parcel 6A to create 46 single-family lots with associated right of way and common areas. The property is zoned New Riverside PUD and consists of approximately 19.0 acres identified by tax map number R610 044 000 0012 0000 and located at the intersection of Midpoint Boulevard and Scarlet Sage Drive within the Midpoint at New Riverside Master Plan. STATUS: This item will be heard at the February 26, 2025 Development Review Committee meeting.					
PROJECT NAME:		MIDPOINT AT NEW RIVERSIDE			
SUB-10-24-019408	10/21/2024		Subdivision Plan	Active	Dan Frazier
Applicant: Thomas & Hutton - USE THIS ACCOUNT		Owner: K Hovnanian Four Seasons			
PLAN DESCRIPTION: A request by TJ Behm of Thomas and Hutton, on behalf of Steven Baker of K Hovnanian Homes for approval of a Subdivision application for the Lakes at New Riverside Phase 6. The project consists of the construction of 41 single family residential units with associated right-of-way and common areas. The property is zoned New Riverside Planned Unit Development identified by tax map numbers R610 044 000 04430 0000 through R610 044 000 0560 0000 and located within Parcel 9 of the New Riverside Concept Master Plan. STATUS: This item was heard at the November 27, 2024 Development Review Committee meeting.					
PROJECT NAME:		NEW RIVERSIDE -PARCEL 9			



Growth Management Application Update Report

Attachment 9

Town of Bluffton
Department of Growth Management
Office of Planning and Community Development
20 Bridge Street P.O. Box 386 Bluffton, South Carolina 29910

Case Number	Application Date	Property Address	Plan Type	Plan Status	Plan Mgr
Active Cases					
Subdivision Plan					
SUB-01-25-019561	01/28/2025	8241 PINELLAS DR DRIVE	Subdivision Plan	Active	Dan Frazier
Applicant: Jennifer Tosky		Owner: Pinellas Park LLC			
PLAN DESCRIPTION: A request by Jen Tosky for the approval of a Subdivision application. The project consists of creating two lots from the existing single lot. The property is zoned Buckwalter PUD identified by tax map number R610 022 000 1143 0000 and consists of approximately 1.5 acres within the Buckwalter Commons Master Plan. STATUS: This item will be heard at the February 26, 2025 Development Review Committee meeting.					
PROJECT NAME:		BUCKWALTER COMMONS			
SUB-08-24-019309	08/29/2024		Subdivision Plan	Active	Dan Frazier
Applicant: Ward Edwards, Inc.		Owner: Millstone Management LLC			
PLAN DESCRIPTION: A request by Adrien Dannemiller of Okatie Bluffs Owner LLC, on behalf of Parcel 8, LLC for approval of a Subdivision application. The application consists of subdividing Parcel B-1, approximately 21.68 acres, into six (6) parcels, including access easements, to support the development of Venture at Okatie Bluffs (DP-10-23-018564). The property is zoned Buckwalter Planned Unit Development identified by tax map number R610 028 000 0921 0000 and located within the Parcel B-1 Master Plan. STATUS: This item will be heard at the October 2, 2024 Development Review Committee meeting.					
PROJECT NAME:		Buckwalter			
SUB-09-24-019370	09/30/2024	84 B SHULTS RD ROAD	Subdivision Plan	Active	Dan Frazier
Applicant: Miguel Zuniga		Owner: Cleven Bush			
PLAN DESCRIPTION: A request by Miguel Antonio Zuniga on behalf of Cleven Bush for approval of a Subdivision application. The project consists of creating two (2) lots out of one (1) existing lot, identified by tax map number R610 039 000 0153 0000, with associated access easement. The property is zoned Residential General and consists of approximately 0.51 acres located west of Goethe Road. STATUS: This item will be heard at the October 30, 2024 Development Review Committee Meeting.					
PROJECT NAME:		SHULTZ TRACT			



Growth Management Application Update Report

Attachment 9

Town of Bluffton
Department of Growth Management
Office of Planning and Community Development
20 Bridge Street P.O. Box 386 Bluffton, South Carolina 29910

Case Number	Application Date	Property Address	Plan Type	Plan Status	Plan Mgr
-------------	------------------	------------------	-----------	-------------	----------

Active Cases

Subdivision Plan

SUB-02-25-019578	02/04/2025	149 SIMMONSVILLE RD ROAD	Subdivision Plan	Active	Dan Frazier
------------------	------------	--------------------------	------------------	--------	-------------

Applicant: Jason Frazier

Owner: Benjamin & Leah Frazier

PLAN DESCRIPTION: Applicant is wanting to subdivide into 3 lots.

PROJECT NAME: BUCK ISLAND/SIMMONSVILLE

Total Subdivision Plan Cases: 13

Total Active Cases: 86

Total Plan Cases: 86