





















EXHIBIT (3-24-2022)

 PROPOSED LIMIT OF WORK

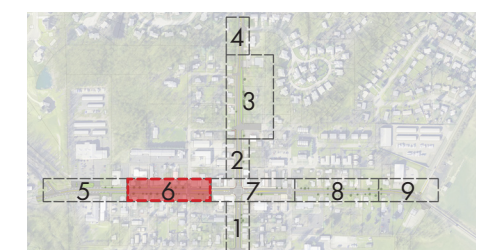
LEGEND

- | | |
|--|---|
|  CONCRETE SIDEWALK |  PROPOSED BENCH LOCATION |
|  PAVERS |  PROPOSED BIKE RACK LOCATION |
|  TREE LAWN |  NEW PLANTER |
|  ADA WARNING PAD |  PROPOSED TRASH CAN LOCATION |
|  SIGN |  FIRE HYDRANT |
|  RAPID FLASHING BEACON |  MANHOLE |
|  NEW LIGHT POLE WITH BANNER |  STORM DRAIN |

PROPOSED KEY NOTES

-  PROPOSED CURB BUMP OUT, TYP.
-  PROPOSED 6" CONCRETE CURB
-  PROPOSED CURB CUT
-  PROPOSED RAPID FLASHING BEACON
-  PROPOSED DECORATIVE CROSSWALK
-  PROPOSED ADA DETECTABLE WARNING PAD, TYP.

KEY MAP



Proposed Downtown Streetscape Plan

 SCALE 1"=40'