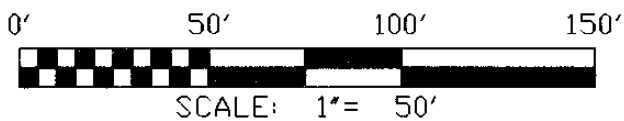


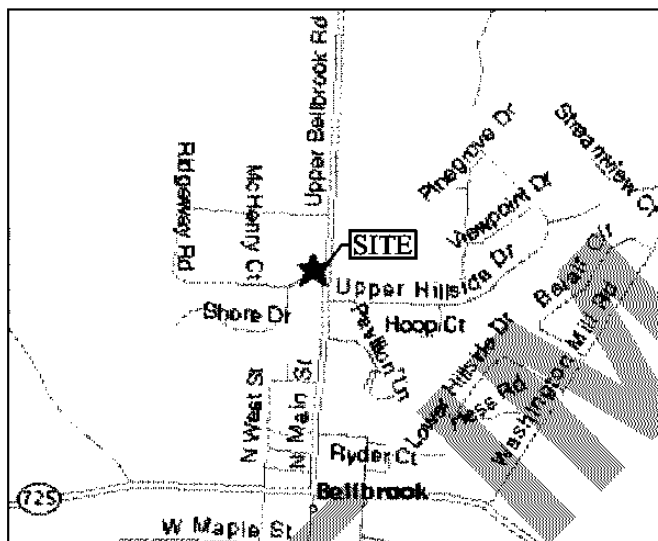
NORTH MAIN STREET (66' R/W) (UPPER BELLBROOK ROAD)



NOTE: BEARINGS USED ARE BASED ON NAD 83 COORDINATE VALUES FOR THE "GREENE COUNTY HORIZONTAL CONTROL NETWORK" AND COUNTY GPS MAPPING.

MONUMENTS FOUND OR SET ARE IN GOOD CONDITION UNLESS OTHERWISE LABELED.

DEEDS & SURVEY RECORDS AS NOTED ON DRAWING ARE SOURCE DATA FOR THIS SURVEY.




- LEGEND**
STANDARD SYMBOLS THAT MAY APPEAR ON THIS DRAWING:
- IP FOUND - 1/2"
 - IP SET - 1/2"
 - MAG NAIL SET

SURVEYED BY:
TIMOTHY KING, PE-PS
REG. SURVEYOR No. 6549

APPROVED GREENE COUNTY ENGINEER
BY: **DMB** DATE: **9-11-03**

APPROVED BY:
ZONING _____ ZONING _____
RPCC, CITY, OR VILLAGE _____ DATE _____

VICINITY MAP
(no scale)



GRANTOR : THE ESTATE OF VERNA McHENRY
GRANTEE _____

LOCATION
SECTION 2, TOWN 2, RANGE 6

OR SURVEY No. _____

CITY OF BELLBROOK
SUGARCREEK TOWNSHIP
GREENE COUNTY, OHIO

DATE 9/9/03
03-10518