








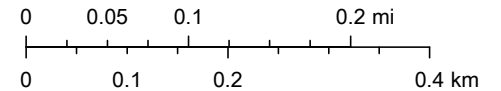
PLAN2021-0669 General Plan Land Use Designation Map



11/2/2021, 12:48:49 PM

- | | | | | | |
|--|---|---|---|---|------------------------|
| General Plan |  | Single Family Residential |  | Street Labels | |
|  | Open Space |  | Urban Village |  | Highways/Major Streets |
|  | Industrial |  | General Commercial | | |

1:9,028



San Bernardino County, Maxar