





## LAND USE DESIGNATIONS

- |   |   |  |
|---|---|--|
|  City Boundary       |  High Density Residential  |  Urban Village           |
|  Sphere of Influence |  Traditional Neighborhood  |  Downtown Mixed Use      |
|  TOD Overlay         |  Single Family Residential |  General Commercial      |
|  Open Space          |  Rural Residential 1       |  Neighborhood Commercial |
|  Employment District |  Rural Residential 10      |  Public Facilities       |
|  Industrial          |  Rural Residential 40      |  |