





V2021-0097 Zoning Map



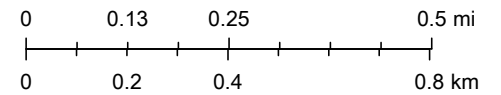
8/30/2021, 12:52:09 PM

Zoning

	Specific Plan		Manufacturing		Urban Village		City Boundary
------------------------------------------------------------------------------------	---------------	-------------------------------------------------------------------------------------	---------------	-------------------------------------------------------------------------------------	---------------	-------------------------------------------------------------------------------------	---------------

 Street Labels

1:18,056



San Bernardino County, Maxar