






















Legend

-  Parcels
-  Municipal Boundaries
- 644424E292512N.sid
 -  Red: Band_1
 -  Green: Band_2
 -  Blue: Band_3
- 633864E99792N.sid
 -  Red: Band_1
 -  Green: Band_2
 -  Blue: Band_3
- 628584E258192N.sid
 -  Red: Band_1
 -  Green: Band_2
 -  Blue: Band_3
- 628584E221232N.sid
 -  Red: Band_1
 -  Green: Band_2
 -  Blue: Band_3
- 628584E184272N.sid
 -  Red: Band_1
 -  Green: Band_2
 -  Blue: Band_3
- 628584E147312N.sid
 -  Red: Band_1
 -  Green: Band_2
 -  Blue: Band_3

1: 5,000 

833.3 0 416.67 833.3 Feet

Crow Wing - county coordinates - english
 City of Baxter

This map is a user generated static output from an Internet mapping site and is for reference only. Data layers that appear on this map may or may not be accurate, current, or otherwise reliable.
THIS MAP IS NOT TO BE USED FOR NAVIGATION

Notes