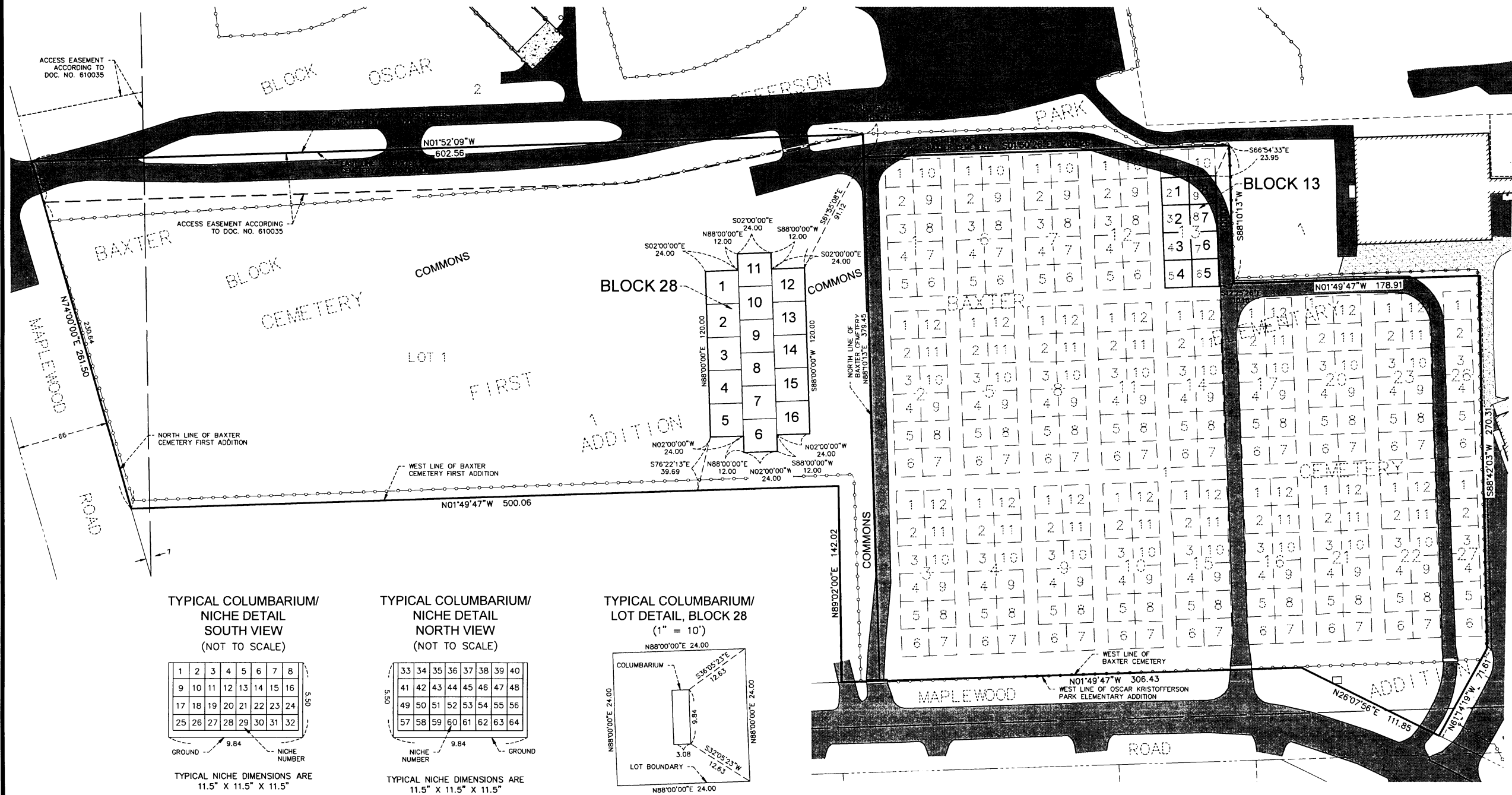
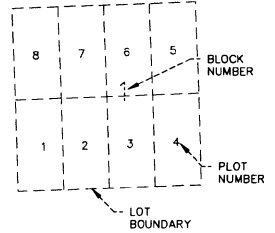


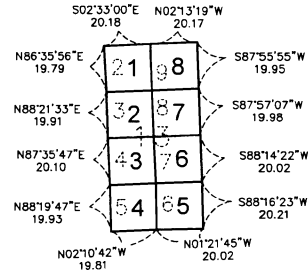
BAXTER CEMETERY SECOND ADDITION



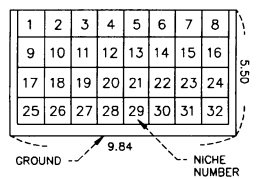
TYPICAL LOT/PLOT DETAIL
BLOCKS 1-12, 14-17, 20-23, 26 AND
27, BAXTER CEMETERY, AND BLOCK 13,
BAXTER CEMETERY SECOND ADDITION



BLOCK 13, BAXTER CEMETERY
SECOND ADDITION DETAIL

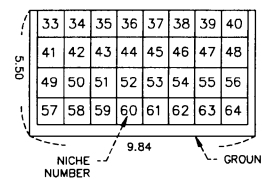


TYPICAL COLUMBARIUM/
NICHE DETAIL
SOUTH VIEW
(NOT TO SCALE)



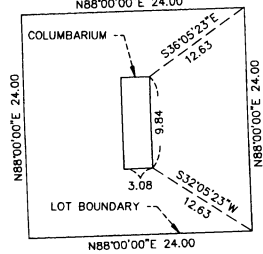
TYPICAL NICHE DIMENSIONS ARE
11.5" X 11.5" X 11.5"

TYPICAL COLUMBARIUM/
NICHE DETAIL
NORTH VIEW
(NOT TO SCALE)



TYPICAL NICHE DIMENSIONS ARE
11.5" X 11.5" X 11.5"

TYPICAL COLUMBARIUM/
LOT DETAIL, BLOCK 28
(1" = 10')



KNOW ALL PERSONS BY THESE PRESENTS: That the City of Baxter, a Minnesota Municipal Corporation, owner of the following described property:

Lot 1, Block 1, BAXTER CEMETERY FIRST ADDITION, according to plat thereof on file in the Crow Wing County, Minnesota, Recorder's Office.

AND
Lot 1, Block 1, OSCAR KRISTOFFERSON PARK ELEMENTARY ADDITION, according to plat thereof on file in the Crow Wing County, Minnesota, Recorder's Office.

Has caused the same to be surveyed and platted as BAXTER CEMETERY SECOND ADDITION, the same to be used and occupied exclusively as a public cemetery for the burial or cremation of the dead and for purposes necessary and proper thereto, and the said municipal corporation hereby dedicates the same forever to the purposes herein stated, subject to rights of interment in said lands heretofore granted by said municipal corporation for cemetery purposes.

This plat is made and filed, pursuant to the provisions of Minnesota Statutes, Section 306.08, to show the area location, boundary lines of said cemetery as of this date, and it includes but is not limited to lands covered by a previous plat designated BAXTER CEMETERY, BAXTER CEMETERY FIRST ADDITION and OSCAR KRISTOFFERSON PARK ELEMENTARY ADDITION.

IN WITNESS WHEREOF, said the City of Baxter, a Minnesota Municipal Corporation, has caused these presents to be signed by its proper officers this ____ day of ____ 20__.

Mayor _____ Assistant City Administrator/City Clerk _____
Notary Public _____
My Commission Expires _____

I, Chad M. Conner, do hereby certify that this plat was prepared by me or under my direct supervision, that I am a duly Licensed Land Surveyor in the State of Minnesota, that this plat is a correct representation of the boundary survey, that all mathematical data and labels are correctly designated on this plat, that all monuments depicted on this plat have been, or will be correctly set within one year, as of the date of this certificate.

Dated this ____ day of ____ 20__.

Chad M. Conner, Licensed Land Surveyor
Minnesota License Number 41843

State of Minnesota
County of Crow Wing

This instrument was acknowledged before me on _____ by Chad M. Conner

Darce French
Notary Public, Crow Wing County, Minnesota
My Commission Expires 01-31-2028