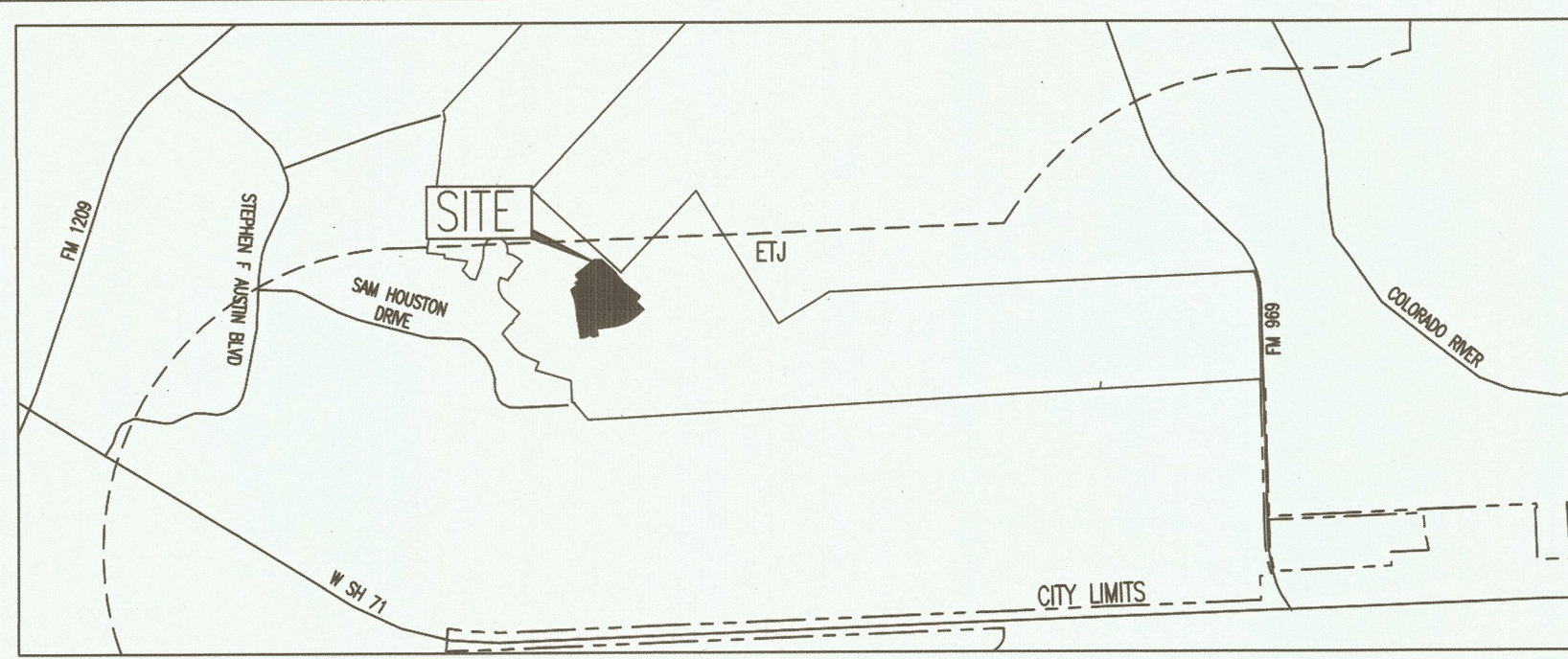


THE FINAL PLAT OF THE COLONY MUD 1D, SECTION 3

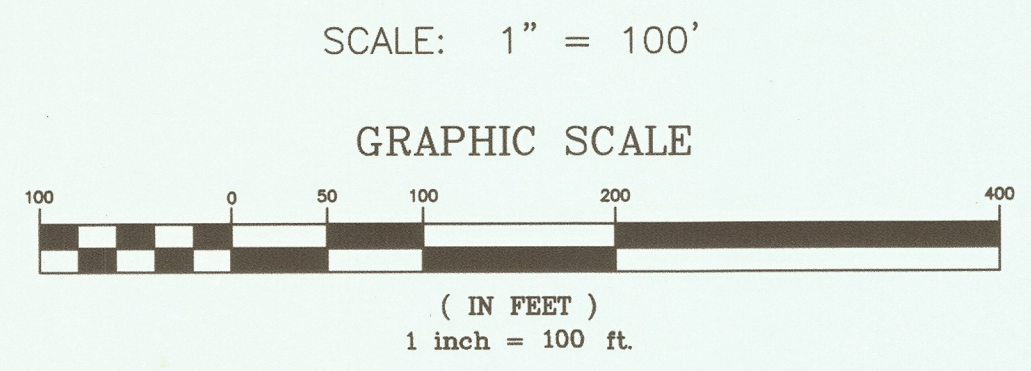
7/244-A



VICINITY MAP
NOT TO SCALE

GENERAL NOTES:

- THE BENCHMARKS USED ARE:
 BM #1: CAPPED 1/2" IRON ROD STAMPED "CBD SETSTONE", LOCATED +/- N38°46'37"W 943.39' FROM THE POINT OF BEGINNING OF THE COLONY 1D, SECTION 3
 NORTHING=10022140.31 EASTING=3222398.37 ELEVATION: 465.02' (NAVD '88)
 BM #2: CAPPED 1/2" IRON ROD STAMPED "CBD SETSTONE", LOCATED +/- N49°57'58"W 1199.72' FROM THE POINT OF BEGINNING OF THE COLONY 1D, SECTION 3
 NORTHING=10022176.56 EASTING=3222070.62 ELEVATION: 479.69' (NAVD '88)
- WATER IS PROVIDED BY THE COLONY M.U.D. 1D.
- WASTEWATER SERVICE IS PROVIDED BY THE COLONY M.U.D. 1D.
- ELECTRIC SERVICE WILL BE PROVIDED BY BLUEBONNET ELECTRIC.
- THIS PLAT CONFORMS TO THE PRELIMINARY PLAT APPROVED BY THE PLANNING & ZONING COMMISSION ON JUNE 30, 2022.
- ALL SUBDIVISION PERMITS SHALL CONFORM TO THE CITY OF BASTROP CODE OF ORDINANCES, PUBLIC IMPROVEMENT STANDARDS, AND GENERALLY ACCEPTED ENGINEERING PRACTICES.
- CONSTRUCTION PLANS AND SPECIFICATIONS FOR ALL SUBDIVISION IMPROVEMENTS SHALL BE REVIEWED AND ACCEPTED BY THE CITY OF BASTROP PRIOR TO ANY CONSTRUCTION WITHIN THE SUBDIVISION.
- THE OWNER OF THIS SUBDIVISION, AND HIS OR HER SUCCESSORS AND ASSIGNS, ASSUMES SOLE RESPONSIBILITY FOR PLANS FOR CONSTRUCTION OF SUBDIVISION IMPROVEMENTS WHICH COMPLY WITH APPLICABLE CODES AND REQUIREMENTS OF THE CITY OF BASTROP. THE OWNER UNDERSTANDS AND ACKNOWLEDGES THAT PLAT VACATION OR RE-PLATING MAY BE REQUIRED, AT THE OWNER'S SOLE EXPENSE, IF PLANS TO CONSTRUCT THIS SUBDIVISION DO NOT COMPLY WITH SUCH CODES AND REQUIREMENTS.
- BY APPROVING THIS FINAL PLAT, THE CITY OF BASTROP ASSUMES NO OBLIGATION TO CONSTRUCT ANY INFRASTRUCTURE IN CONNECTION WITH THIS SUBDIVISION. ANY SUBDIVISION INFRASTRUCTURE REQUIRED FOR THE DEVELOPMENT OF THE LOTS IN THIS SUBDIVISION IS THE SOLE RESPONSIBILITY OF THE DEVELOPER AND/OR THE OWNERS OF THE LOTS. FAILURE TO CONSTRUCT ANY REQUIRED INFRASTRUCTURE TO THE CITY STANDARDS MAY BE JUST CAUSE FOR THE CITY TO DENY APPLICATIONS FOR CERTAIN DEVELOPMENT PERMITS INCLUDING BUILDING PERMITS, SITE PLAN APPROVALS AND/OR CERTIFICATE OF OCCUPANCY.
- FISCAL SURETY FOR SUBDIVISION CONSTRUCTION, IN A FORM ACCEPTABLE TO THE CITY OF BASTROP, SHALL BE PROVIDED PRIOR TO PLAT APPROVAL BY THE CITY.
- NO LOT IN THIS SUBDIVISION SHALL BE OCCUPIED UNTIL CONNECTED TO THE APPROVED WATER DISTRIBUTION AND WASTEWATER CONNECTION FACILITIES.
- WASTEWATER AND WATER SYSTEMS SHALL CONFORM TO TEXAS COMMISSION ON ENVIRONMENTAL QUALITY (TCEQ) REQUIREMENTS.
- ALL NEW UTILITIES WILL BE UNDERGROUND.
- IMPACT FEES SHALL BE ASSESSED IN ACCORDANCE WITH THE ORDINANCE EFFECTIVE AT THE TIME OF PLATTING.
- DEVELOPER OR PROPERTY OWNER SHALL BE SOLELY RESPONSIBLE FOR ALL RELOCATIONS AND MODIFICATIONS TO EXISTING UTILITIES.
- NO PORTION OF THIS TRACT LIES WITHIN A DESIGNATED FLOOD HAZARD AREA, AS SHOWN ON THE FEDERAL FLOOD INSURANCE ADMINISTRATION RATE MAP PANEL NO. 48021C0195E, FOR BASTROP COUNTY TEXAS, EFFECTIVE JANUARY 19, 2006. COMMUNITY NUMBER 481193, AND IS IN ZONE X.
- TEMPORARY AND PERMANENT EASEMENTS ARE TO BE PROVIDED, AS REQUIRED AT THE CITY'S SOLE DISCRETION FOR OFF-SITE IMPROVEMENTS.
- AS SHOWN HEREON, A TWELVE (12) FOOT WIDE PUBLIC UTILITY EASEMENT (P.U.E.) IS HEREBY DEDICATED ADJACENT TO STREET RIGHT-OF-WAY ON ALL LOTS. A FIVE (5) FOOT WIDE P.U.E. IS HEREBY DEDICATED ALONG EACH SIDE AND REAR LOT LINE.
- PROPERTY OWNERS SHALL PROVIDE FOR ACCESS TO ALL EASEMENTS AS MAY BE NECESSARY AND SHALL NOT PROHIBIT ACCESS BY GOVERNMENT AUTHORITIES.
- NO BUILDING, FENCES, LANDSCAPING OR OTHER STRUCTURES ARE PERMITTED WITHIN DRAINAGE EASEMENTS SHOWN, EXCEPT AS APPROVED BY THE CITY OF BASTROP AND/OR BASTROP COUNTY.
- ALL EASEMENTS ON PRIVATE PROPERTY SHALL BE MAINTAINED BY THE PROPERTY OWNER OR HIS OR HER ASSIGNEES.
- NO LOT OR STRUCTURE SHALL BE OCCUPIED PRIOR TO THE APPLICANT SUBMITTING TO THE CITY OF BASTROP DOCUMENTATION OF SUBDIVISION/SITE REGISTRATION WITH THE TEXAS DEPARTMENT OF LICENSING AND REGULATIONS (DLR) AND PROVIDE DOCUMENTATION OF REVIEW AND COMPLIANCE OF THE SUBDIVISION CONSTRUCTION PLANS WITH TEXAS ARCHITECTURAL BARRIERS ACT (TABA).
- EROSION AND SEDIMENTATION CONTROLS CONSTRUCTED IN ACCORDANCE WITH THE CODE OF ORDINANCES OF THE CITY OF BASTROP ARE REQUIRED FOR ALL CONSTRUCTION ON EACH LOT, INCLUDING SINGLE FAMILY AND DUPLEX CONSTRUCTION.
- PUBLIC UTILITY AND DRAINAGE EASEMENTS WHERE SHOWN HEREON AND/OR DESCRIBED HEREON ARE INTENDED TO INDICATE AN EASEMENT FOR CONSTRUCTION, OPERATION, AND MAINTENANCE OF PUBLIC UTILITIES AND DRAINAGE WAYS; INCLUDING, BUT NOT LIMITED TO, SANITARY SEWERS, FORCE MAINS, WATER LINES, TELEPHONE SIGNAL CONDUITS, ELECTRIC CONDUCTORS, DRAINAGE PIPES AND NATURAL GAS LINES.
- A BASTROP COUNTY DEVELOPMENT PERMIT IS REQUIRED PRIOR TO ANY SITE DEVELOPMENT.
- ALL INFRASTRUCTURE REQUIRED FOR PUBLIC ROADS, DRAINAGE, OR OTHER PUBLIC INFRASTRUCTURE (INCLUDING BUT NOT LIMITED TO LIGHTING, SIGNAGE, TRAFFIC LIGHTS, SIDEWALKS, PARKING AREAS, STORM SEWERS, OR OTHER DRAINAGE INFRASTRUCTURE), SHALL BE MAINTAINED BY THE DEVELOPER, OR THEIR ASSIGNS, UNTIL SUCH A TIME THAT IT IS ACCEPTED, IF AT ALL, BY A GOVERNMENTAL ENTITY FOR MAINTENANCE.
- UNTIL SUCH A TIME AS BASTROP COUNTY, THROUGH THE BASTROP COUNTY COMMISSIONERS COURT, ACCEPTS THE DEDICATION OF THE IMPROVEMENTS DELINEATED AND SHOWN ON THIS FINAL PLAT, SAID IMPROVEMENTS ARE NOT BASTROP COUNTY IMPROVEMENTS AND ARE NOT SUBJECT TO BASTROP COUNTY MAINTENANCE.
- THIS SUBDIVISION IS LOCATED WITHIN THE STATUTORY ETJ OF THE CITY OF BASTROP.
- FLOOD WARNINGS: THE DEGREE OF FLOOD WATER PROTECTION REQUIRED BY THE CITY OF BASTROP FLOOD DAMAGE PREVENTION ORDINANCE IS CONSIDERED REASONABLE FOR THE REGULATORY PURPOSES AND IS BASED ON SCIENTIFIC AND ENGINEERING CONSIDERATIONS. ON RARE OCCASIONS, GREATER FLOODS CAN AND WILL OCCUR AND FLOOD HEIGHTS MAY BE INCREASED BY MAN-MADE OR NATURAL CAUSES. ACCEPTANCE OF THIS FINAL PLAT BY THE CITY COUNCIL DOES NOT IMPLY THAT LAND OUTSIDE OF THE AREA OF SPECIAL FLOOD HAZARDS OR USES PERMITTED IN SUCH AREAS WILL BE FREE FROM FLOODING OR FLOOD DAMAGES. NOR SHALL ACCEPTANCE OF THIS FINAL PLAT CREATE LIABILITY ON THE PART OF THE CITY OF BASTROP OR ANY OFFICIAL OR EMPLOYEE THEREOF FOR ANY FLOOD DAMAGES THAT RESULT FROM RELIANCE ON THE INFORMATION CONTAINED WITHIN THIS FINAL PLAT OR ANY ADMINISTRATION DECISION LAWFULLY MADE HEREUNDER.
- ALL DRAINAGE EASEMENTS, STORM WATER FACILITIES / FEATURES SHALL BE MAINTAINED BY THE PROPERTY OWNER OR HIS OR HER ASSIGNS.
- ALL WORK, INCLUDING SIGNS, SHALL COMPLY WITH THE CITY OF BASTROP ORDINANCES AND THE CONSENT AGREEMENT FOR THE COLONY MUD NUMBER 1 AND SUBSEQUENT AMENDMENTS.
- THE DEVELOPER, BUILDER, SELLER, OR AGENT SHALL INFORM, IN WRITING, EACH BUYER OF SUBDIVISION LOTS OR PROPERTY LOCATED WITHIN THE FLOOD HAZARD AREAS THAT SUCH PROPERTY IS AN IDENTIFIED FLOOD HAZARD AREA.
- ALL EASEMENTS OF RECORD AS INDICATED ON THE MOST RECENT TITLE COMMITMENT EFFECTIVE DATE: 04-26-2021, CONDUCTED BY CHICAGO TITLE INSURANCE COMPANY, TITLE COMMITMENT GF. NO. 421006025 ISSUED BY CHICAGO TITLE INSURANCE COMPANY FOR THIS PROPERTY ARE SHOWN ON THIS FINAL PLAT.
- IT IS THE RESPONSIBILITY OF EACH RESIDENTIAL BUILDER TO DESIGN AND CONSTRUCT A SUITABLE GRADING AND DRAINAGE SCHEME WHICH WILL CONVEY SURFACE WATER WITHOUT PONDING IN OR AROUND THE LOT, FROM ITS STRUCTURE TO THE DRAINAGE SYSTEM CONSTRUCTED BY THE SUBDIVISION DEVELOPER.
- AN OWNER'S ASSOCIATION AND/OR M.U.D. IS RESPONSIBLE FOR THE MAINTENANCE OF LANDSCAPE EASEMENTS, DRAINAGE EASEMENTS, SIDEWALKS, AND PRIVATE PARKS AND ALL OTHER COMMON AREAS.
- STREET LIGHTING LOCATION WILL BE ADDED ON THE FINAL CONSTRUCTION PLANS.
- PUBLIC UTILITY AND DRAINAGE EASEMENTS WHERE SHOWN AND/OR DESCRIBED HEREON ARE INTENDED TO INDICATE AN EASEMENT FOR CONSTRUCTION, OPERATION, AND MAINTENANCE OF PUBLIC UTILITIES AND DRAINAGE WAYS; INCLUDING, BUT NOT LIMITED TO, SANITARY SEWERS, FORCE MAINS, WATER LINES, TELEPHONE SIGNAL CONDUITS, ELECTRICAL CONDUCTORS, DRAINAGE PIPES, AND NATURAL GAS LINES.
- PROPERTY IN THIS SUBDIVISION SHALL BE DEVELOPED IN ACCORDANCE WITH ALL APPLICABLE FEDERAL, STATE, AND LOCAL REGULATIONS INCLUDING, BUT NOT LIMITED TO: BASTROP COUNTY 9-1-1 ADDRESSING ASSIGNMENT, DRIVEWAY/CULVERT, DEVELOPMENT, FLOODPLAIN, ON-SITE SEWAGE FACILITY, AND LOST PINES HABITAT CONSERVATION PLAN.
- COUNTY PERMITS ARE OBTAINED AND ISSUED THROUGH THE BASTROP COUNTY DEVELOPMENT SERVICES DEPARTMENT.
- NO STRUCTURES OR FENCES MAY BE BUILT IN ANY EASEMENT. ANY EXISTING STRUCTURES LOCATED IN A PUBLIC UTILITIES EASEMENT MUST BE REMOVED AT UTILITY COMPANY DISCRETION.
- NO STRUCTURES OR LAND USE (INCLUDING BUT NOT LIMITED TO BUILDINGS, FENCES, LANDSCAPING) THAT NEGATIVELY IMPACTS STORMWATER FLOWS SHALL BE ALLOWED IN AREAS DESIGNATED AS PONDS, DRAINAGE EASEMENTS OR DETENTION/RETENTION AREAS.
- THE CONSENT AGREEMENT LAND USE TYPE FOR THIS PLAT IS COLONY-S (STANDARD LOT).



- LEGEND
- 1/2" IRON ROD SET WITH "CBD SETSTONE" CAP
 - 1/2" IRON ROD FOUND
 - 2 LOT NUMBER
 - (A) BLOCK DESIGNATION
 - B.L. BUILDING SETBACK LINE
 - P.U.E. PUBLIC UTILITY EASEMENT
 - L.S.E. LANDSCAPE EASEMENT
 - D.E. DRAINAGE EASEMENT
 - MUD BOUNDARIES
 - - - 100 YEAR FULLY DEVELOPED WATER SURFACE ELEVATION

DATE: DECEMBER 2, 2022
 OWNER:
 RICK NEFF
 HUNT COMMUNITIES BASTROP, LLC.
 A DELAWARE LIMITED LIABILITY COMPANY
 P.O. BOX 12220
 EL PASO, TEXAS 79913
 PHONE: (915) 298-4226

ENGINEER & SURVEYOR:
 MAHER HARMOUCHE, P.E.
 AND JOHN DAVID KIPP, R.P.L.S.
 CARLSON, BRIGANCE & DOERING, Inc.
 5501 WEST WILLIAM CANNON
 AUSTIN, TX 78749
 (512) 280-5160
 (512) 280-5165 fax

F.E.M.A. MAP NO. 48021C0195E
 BASTROP COUNTY, TEXAS AND INCORPORATED AREAS
 DATED: JANUARY 19, 2006

BENCHMARK INFORMATION:
 BM #1: CAPPED 1/2" IRON ROD STAMPED "CBD SETSTONE", LOCATED +/- N38°46'37"W 943.39' FROM THE POINT OF BEGINNING OF THE COLONY 1D, SECTION 3
 NORTHING: 10022140.31
 EASTING: 3222398.37
 ELEVATION: 465.02' (NAVD '88)
 BM #2: CAPPED 1/2" IRON ROD STAMPED "CBD SETSTONE", LOCATED +/- N49°57'58"W 1199.72' FROM THE POINT OF BEGINNING OF THE COLONY 1D, SECTION 3
 NORTHING: 10022176.56
 EASTING: 3222070.62
 ELEVATION: 479.69' (NAVD '88)

HUNT COMMUNITIES BASTROP, LLC.
 (1258.002 ACRES)
 DOC. NO. 201617588

PROPOSED THE COLONY MUD 1D, SECTION 4 HUNT COMMUNITIES BASTROP, LLC. (1258.002 ACRES) DOC. NO. 201617588

PROPOSED THE COLONY MUD 1D, SECTION 4 HUNT COMMUNITIES BASTROP, LLC. (1258.002 ACRES) DOC. NO. 201617588

PROPOSED THE COLONY MUD 1D, SECTION 4 HUNT COMMUNITIES BASTROP, LLC. (1258.002 ACRES) DOC. NO. 201617588

PROPOSED THE COLONY MUD 1D, SECTION 4 HUNT COMMUNITIES BASTROP, LLC. (1258.002 ACRES) DOC. NO. 201617588

PROPOSED THE COLONY MUD 1D, SECTION 4 HUNT COMMUNITIES BASTROP, LLC. (1258.002 ACRES) DOC. NO. 201617588

PROPOSED THE COLONY MUD 1D, SECTION 4 HUNT COMMUNITIES BASTROP, LLC. (1258.002 ACRES) DOC. NO. 201617588

PROPOSED THE COLONY MUD 1D, SECTION 4 HUNT COMMUNITIES BASTROP, LLC. (1258.002 ACRES) DOC. NO. 201617588

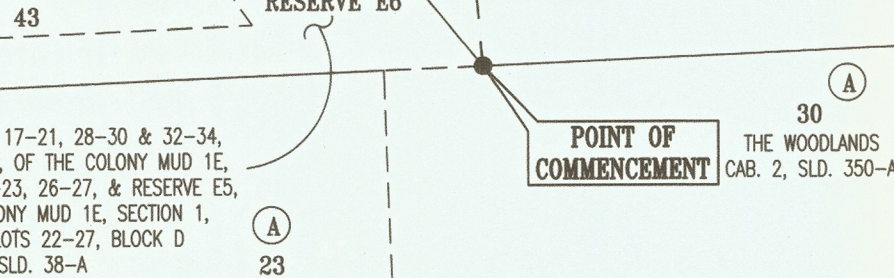
PROPOSED THE COLONY MUD 1D, SECTION 4 HUNT COMMUNITIES BASTROP, LLC. (1258.002 ACRES) DOC. NO. 201617588

PROPOSED THE COLONY MUD 1D, SECTION 4 HUNT COMMUNITIES BASTROP, LLC. (1258.002 ACRES) DOC. NO. 201617588

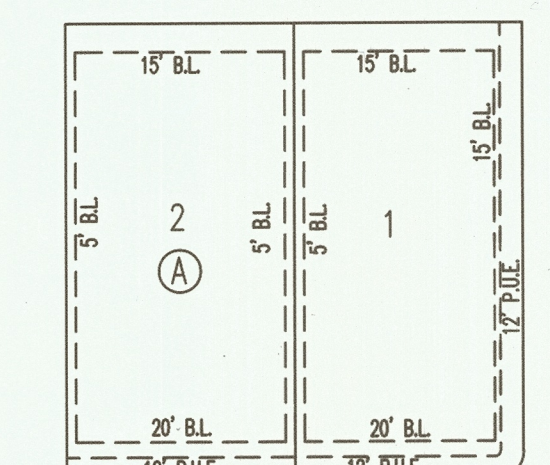
PROPOSED THE COLONY MUD 1D, SECTION 4 HUNT COMMUNITIES BASTROP, LLC. (1258.002 ACRES) DOC. NO. 201617588

PROPOSED THE COLONY MUD 1D, SECTION 4 HUNT COMMUNITIES BASTROP, LLC. (1258.002 ACRES) DOC. NO. 201617588

PROPOSED THE COLONY MUD 1D, SECTION 4 HUNT COMMUNITIES BASTROP, LLC. (1258.002 ACRES) DOC. NO. 201617588



REV. NO.	BY	COMMENT	DATE
1	AP	CITY COMMENTS	04/05/22
2	MN	CITY OF BASTROP COMMENTS 11/18/22	12/01/22



TYPICAL LOT EASEMENTS


TOTAL ACREAGE: 25.419 ACRES	
SURVEY: JOSE MANUEL BANGS SURVEY, A-5	
NO. OF RESIDENTIAL LOTS:	111 19.902 ACRES
NO. OF NON-RESIDENTIAL LOTS:	1 0.062 ACRE
TOTAL:	112 19.964 ACRES

NO. OF BLOCKS:	5	5.455 ACRES
R.O.W.:	TOTAL:	

NON-RESIDENTIAL LOTS	LOT	PURPOSE
1	25	ACCESS, P.U.E., & D.E. LOT

LINEAR FOOTAGE OF RIGHT-OF-WAY			
FOREST WILLOW CIRCLE	50' R.O.W.	234 FT	LOCAL
LAZY WILLOW DRIVE	50' R.O.W.	959 FT	LOCAL
REPUBLIC DRIVE	70' R.O.W.	1,005 FT	COLLECTOR
RIVER BEND DRIVE	50' R.O.W.	1,535 FT	LOCAL
WILLOW GLEN DRIVE	50' R.O.W.	568 FT	LOCAL
TOTAL		4,301 FT	

FILED
 Feb 3, 2023
 County Clerk
 BASTROP COUNTY, TEXAS



Carlson, Brigrance & Doering, Inc.
 FIRM ID #F3791 REG. # 10024900
 Civil Engineering Surveying
 5501 West William Cannon Austin, Texas 78749
 Phone No. (512) 280-5160 Fax No. (512) 280-5165

THE FINAL PLAT OF THE COLONY MUD 1D, SECTION 3

7/244-B

Curve Table with columns: Curve #, Length, Radius, Chord Direction, Chord Length, Tangent, DELTA

Curve Table with columns: Curve #, Length, Radius, Chord Direction, Chord Length, Tangent, DELTA

Curve Table with columns: Curve #, Length, Radius, Chord Direction, Chord Length, Tangent, DELTA

Line Table with columns: Line #, Length, Direction

Line Table with columns: Line #, Length, Direction

STATE OF TEXAS KNOW ALL MEN BY THESE PRESENTS: COUNTY OF BASTROP

THE HUNT COMMUNITIES BASTROP, L.L.C., A DELAWARE LIMITED LIABILITY COMPANY, ACTING HEREIN BY AND THROUGH RICK NEFF, SENIOR VICE PRESIDENT AND BEING THE OWNER OF 1258.002 ACRES OF LAND OUT OF THE JOSE MANUEL BANKS SURVEY, ABSTRACT NUMBER 5, SITUATED IN BASTROP COUNTY, TEXAS, AS CONVEYED TO US BY DEED RECORDED IN DOCUMENT NUMBER 201617588 OF THE OFFICIAL PUBLIC RECORDS OF SAID COUNTY DO HEREBY SUBDIVIDED 25.419 ACRES OF LAND WITH THE PLAT SHOWN HEREON TO BE KNOWN AS:

"THE COLONY MUD 1D, SECTION 3" SUBJECT TO EASEMENTS AND RESTRICTIONS HERETOFORE GRANTED AND NOT RELEASED AND DO HEREBY DEDICATE ANY STREETS AND/OR EASEMENTS SHOWN HEREON TO THE PUBLIC. WITNESS MY HAND THIS 20 DAY OF JANUARY, 2023 A.D.



RICK NEFF HUNT COMMUNITIES BASTROP, L.L.C., A DELAWARE LIMITED LIABILITY COMPANY 4401 N. MESA STREET, EL PASO, TEXAS 79902

STATE OF TEXAS KNOW ALL MEN BY THESE PRESENTS: COUNTY OF BASTROP

BEFORE ME, THE UNDERSIGNED AUTHORITY, ON THIS DAY PERSONALLY APPEARED RICK NEFF, KNOWN TO ME TO BE THE PERSON WHOSE NAME IS SUBSCRIBED TO THE FOREGOING INSTRUMENT OF WRITING, AND HE ACKNOWLEDGED TO ME THAT HE EXECUTED THE SAME FOR THE PURPOSES AND CONSIDERATIONS THEREIN EXPRESSED AND IN THE CAPACITY THEREIN STATED.

WITNESS MY HAND AND SEAL OF OFFICE, THIS 20 DAY OF January, 2023 A.D.

Zoania Haleomb NOTARY PUBLIC IN AND FOR THE STATE OF TEXAS



NON - RESIDENTIAL LOTS BLOCK LOT PURPOSE 1 25 ACCESS, P.U.E., & D.E.

Table with columns: BLOCK, LOT, SQ. FT., BLOCK, LOT, SQ. FT.

METES AND BOUNDS BEING ALL OF THAT CERTAIN 25.419 ACRE TRACT OF LAND OUT OF THE JOSE MANUEL BANKS SURVEY, ABSTRACT NUMBER 5, SITUATED IN BASTROP COUNTY, TEXAS, BEING A PORTION OF A CALLED 1258.002 ACRE TRACT OF LAND CONVEYED TO HUNT COMMUNITIES BASTROP, L.L.C., BY DEED RECORDED IN DOCUMENT NUMBER 201617588, OFFICIAL PUBLIC RECORDS OF BASTROP COUNTY, TEXAS (O.P.R.B.C.T.X.), SAID 25.419 ACRE TRACT OF LAND BEING MORE FULLY DESCRIBED BY METES AND BOUNDS AS FOLLOWS:

COMMENCING, AT A 1/2 INCH IRON ROD FOUND AT THE SOUTHWEST CORNER OF SAID 1258.002 ACRE TRACT OF LAND, BEING AT THE SOUTHEAST CORNER OF RESERVE E6, BLOCK D AMENDED PLAT OF LOTS 17-21, 28-30 & 32-34, BLOCK D, & RESERVE E6, OF THE COLONY MUD 1E, SECTION 1, AND LOTS 22-23, 26-27, & RESERVE E5, BLOCK D, OF THE COLONY MUD 1E, SECTION 1, AMENDED PLAT OF LOTS 22-27, BLOCK D, A SUBDIVISION RECORDED IN CABINET 7, SLIDE 38-A, PLAT RECORDS OF BASTROP COUNTY, TEXAS (P.R.B.C.T.X.), SAME BEING ON THE NORTH LINE OF LOT 30, BLOCK A, THE WOODLANDS, A SUBDIVISION RECORDED IN CABINET 2, SLIDE 350-A, P.R.B.C.T.X., FOR THE POINT OF COMMENCEMENT OF THE HEREIN DESCRIBED TRACT OF LAND,

THENCE, N05°09'30"W, OVER AND ACROSS SAID 1258.002 ACRE TRACT OF LAND, A DISTANCE OF 1425.12 FEET TO A CAPPED 1/2 INCH IRON ROD SET STAMPED "CBD SETSTONE" FOR THE SOUTHWEST CORNER AND THE POINT OF BEGINNING OF THE HEREIN DESCRIBED TRACT OF LAND,


THENCE, CONTINUING OVER AND ACROSS SAID 1258.002 ACRE TRACT, THE FOLLOWING THIRTY-SEVEN (37) COURSES AND DISTANCES, NUMBERED 1 THROUGH 37,

- 1) N08°22'05"W, A DISTANCE OF 660.00 FEET TO A CAPPED 1/2 INCH IRON ROD SET STAMPED "CBD SETSTONE" FOR CORNER,
2) N14°28'51"W, A DISTANCE OF 58.78 FEET TO A CAPPED 1/2 INCH IRON ROD SET STAMPED "CBD SETSTONE" FOR CORNER,
3) N19°35'54"W, A DISTANCE OF 154.57 FEET TO A CAPPED 1/2 INCH IRON ROD SET STAMPED "CBD SETSTONE" FOR CORNER,
4) N17°42'40"E, A DISTANCE OF 18.04 FEET TO A CAPPED 1/2 INCH IRON ROD SET STAMPED "CBD SETSTONE" FOR CORNER,
5) N55°01'15"E, A DISTANCE OF 116.13 FEET TO A CAPPED 1/2 INCH IRON ROD SET STAMPED "CBD SETSTONE" FOR CORNER, BEING AT THE BEGINNING OF A CURVE TO THE LEFT,
6) ALONG SAID CURVE TO THE LEFT, HAVING A RADIUS OF 466.00 FEET, AN ARC LENGTH OF 52.50 FEET, AND A CHORD THAT BEARS N39°21'09"W, A DISTANCE OF 52.47 FEET TO A CAPPED 1/2 INCH IRON ROD SET STAMPED "CBD SETSTONE" FOR CORNER,
7) N47°25'13"E, A DISTANCE OF 70.00 FEET TO A CAPPED 1/2 INCH IRON ROD SET STAMPED "CBD SETSTONE" FOR CORNER, BEING AT THE BEGINNING OF A CURVE TO THE LEFT,
8) ALONG SAID CURVE TO THE LEFT, HAVING A RADIUS OF 25.00 FEET, AN ARC LENGTH OF 31.84 FEET, AND A CHORD THAT BEARS S79°04'12"E, A DISTANCE OF 29.73 FEET TO A CAPPED 1/2 INCH IRON ROD SET STAMPED "CBD SETSTONE" FOR CORNER,
9) N37°27'59"W, A DISTANCE OF 109.46 FEET TO A CAPPED 1/2 INCH IRON ROD SET STAMPED "CBD SETSTONE" FOR CORNER,
10) N07°32'01"E, A DISTANCE OF 21.21 FEET TO A CAPPED 1/2 INCH IRON ROD SET STAMPED "CBD SETSTONE" FOR CORNER,
11) N52°32'01"E, A DISTANCE OF 285.00 FEET TO A CAPPED 1/2 INCH IRON ROD SET STAMPED "CBD SETSTONE" FOR CORNER,
12) N39°41'33"E, A DISTANCE OF 74.81 FEET TO A CAPPED 1/2 INCH IRON ROD SET STAMPED "CBD SETSTONE" FOR CORNER,
13) N68°30'23"E, A DISTANCE OF 89.79 FEET TO A CAPPED 1/2 INCH IRON ROD SET STAMPED "CBD SETSTONE" FOR CORNER,
14) S82°52'51"E, A DISTANCE OF 113.31 FEET TO A CAPPED 1/2 INCH IRON ROD SET STAMPED "CBD SETSTONE" FOR CORNER,
15) S46°42'22"E, A DISTANCE OF 305.78 FEET TO A CAPPED 1/2 INCH IRON ROD SET STAMPED "CBD SETSTONE" FOR CORNER,
16) S38°18'59"E, A DISTANCE OF 41.77 FEET TO A CAPPED 1/2 INCH IRON ROD SET STAMPED "CBD SETSTONE" FOR CORNER, FROM WHICH A 1/2 INCH IRON ROD FOUND AT AN ANGLE POINT ON THE NORTH LINE OF SAID 1258.002 ACRE TRACT, BEING AT THE SOUTHEAST CORNER OF A CALLED 516.756 ACRE TRACT OF LAND CONVEYED TO COKER INVESTMENTS, LTD. BY DEED RECORDED IN VOLUME 1084, PAGE 16, O.P.R.B.C.T.X., BEARS N77°49'20"E, A DISTANCE OF 81.64 FEET,
17) S39°29'29"E, A DISTANCE OF 57.77 FEET TO A CAPPED 1/2 INCH IRON ROD SET STAMPED "CBD SETSTONE" FOR CORNER,
18) S40°27'24"E, A DISTANCE OF 147.24 FEET TO A CAPPED 1/2 INCH IRON ROD SET STAMPED "CBD SETSTONE" FOR CORNER,
19) S50°13'33"E, A DISTANCE OF 366.99 FEET TO A CAPPED 1/2 INCH IRON ROD SET STAMPED "CBD SETSTONE" FOR CORNER,
20) S05°25'07"E, A DISTANCE OF 21.18 FEET TO A CAPPED 1/2 INCH IRON ROD SET STAMPED "CBD SETSTONE" FOR CORNER,
21) S39°23'19"W, A DISTANCE OF 109.79 FEET TO A CAPPED 1/2 INCH IRON ROD SET STAMPED "CBD SETSTONE" FOR CORNER,
22) S50°36'40"E, A DISTANCE OF 52.33 FEET TO A CAPPED 1/2 INCH IRON ROD SET STAMPED "CBD SETSTONE" FOR CORNER, BEING AT THE BEGINNING OF A CURVE TO THE RIGHT,
23) ALONG SAID CURVE TO THE RIGHT, HAVING A RADIUS OF 525.00 FEET, AN ARC LENGTH OF 88.69 FEET, AND A CHORD THAT BEARS S45°46'18"E, A DISTANCE OF 88.58 FEET TO A CAPPED 1/2 INCH IRON ROD SET STAMPED "CBD SETSTONE" FOR CORNER,
24) S40°55'56"E, A DISTANCE OF 58.27 FEET TO A CAPPED 1/2 INCH IRON ROD SET STAMPED "CBD SETSTONE" FOR THE SOUTHEAST CORNER OF THE HEREIN DESCRIBED TRACT OF LAND,
25) S49°04'04"W, A DISTANCE OF 180.00 FEET TO A CAPPED 1/2 INCH IRON ROD SET STAMPED "CBD SETSTONE" FOR CORNER,
26) S52°47'40"W, A DISTANCE OF 122.25 FEET TO A CAPPED 1/2 INCH IRON ROD SET STAMPED "CBD SETSTONE" FOR CORNER,
27) S60°11'53"W, A DISTANCE OF 48.85 FEET TO A CAPPED 1/2 INCH IRON ROD SET STAMPED "CBD SETSTONE" FOR CORNER,
28) S65°26'59"W, A DISTANCE OF 99.31 FEET TO A CAPPED 1/2 INCH IRON ROD SET STAMPED "CBD SETSTONE" FOR CORNER,
29) S71°59'16"W, A DISTANCE OF 99.33 FEET TO A CAPPED 1/2 INCH IRON ROD SET STAMPED "CBD SETSTONE" FOR CORNER,
30) S79°20'57"W, A DISTANCE OF 49.17 FEET TO A CAPPED 1/2 INCH IRON ROD SET STAMPED "CBD SETSTONE" FOR CORNER,
31) S81°37'55"W, A DISTANCE OF 329.18 FEET TO A CAPPED 1/2 INCH IRON ROD SET STAMPED "CBD SETSTONE" FOR CORNER,
32) S08°22'05"E, A DISTANCE OF 120.00 FEET TO A CAPPED 1/2 INCH IRON ROD SET STAMPED "CBD SETSTONE" FOR CORNER, BEING AT THE BEGINNING OF A CURVE TO THE RIGHT,
33) S81°37'55"W, A DISTANCE OF 90.00 FEET TO A CAPPED 1/2 INCH IRON ROD SET STAMPED "CBD SETSTONE" FOR CORNER, BEING AT THE BEGINNING OF A CURVE TO THE RIGHT,
34) ALONG SAID CURVE TO THE RIGHT, HAVING A RADIUS OF 25.00 FEET, AN ARC LENGTH OF 39.27 FEET, AND A CHORD THAT BEARS N53°22'05"W, A DISTANCE OF 35.36 FEET TO A CAPPED 1/2 INCH IRON ROD SET STAMPED "CBD SETSTONE" FOR CORNER,
35) S81°37'55"W, A DISTANCE OF 70.00 FEET TO A CAPPED 1/2 INCH IRON ROD SET STAMPED "CBD SETSTONE" FOR CORNER,
36) S08°22'05"E, A DISTANCE OF 15.90 FEET TO A CAPPED 1/2 INCH IRON ROD SET STAMPED "CBD SETSTONE" FOR CORNER, AND
37) S81°37'55"W, A DISTANCE OF 129.00 FEET TO THE POINT OF BEGINNING AND CONTAINING 25.419 ACRES OF LAND.

STATE OF TEXAS COUNTY OF BASTROP KNOW ALL MEN BY THESE PRESENTS:

THAT I, JOHN DAVID KIPP, DO HEREBY CERTIFY THAT I PREPARED THIS PLAT FROM AN ACTUAL AND ACCURATE ON-THE-GROUND SURVEY OF THE LAND AND THAT THE CORNER MONUMENTS SHOWN THEREON WERE PROPERLY PLACED UNDER MY PERSONAL SUPERVISION, IN ACCORDANCE WITH THE SUBDIVISION REGULATION OF THE CITY OF BASTROP, BASTROP COUNTY, TEXAS. ALL EASEMENTS OF RECORD AS SHOWN ON THE TITLE COMMITMENT ISSUED BY CHICAGO TITLE INSURANCE COMPANY, GF. NO. 421006025, EFFECTIVE DATE APRIL 26, 2021, ISSUED DATE MAY 5, 2021 HAVE BEEN IDENTIFIED ON THIS PLAT TO THE BEST OF MY KNOWLEDGE.

SURVEYED BY: John D Kipp DATE 12/09/2022 JOHN DAVID KIPP - R.P.L.S. NO. 5844 CARLSON, BRIGANCE & DOERING, INC. 5501 WEST WILLIAM CANNON DRIVE AUSTIN, TEXAS 78749



APPROVED THIS DAY 26th OF January, 2023 A.D. BY THE PLANNING & ZONING COMMISSION OF THE CITY OF BASTROP, TEXAS.


APPROVED: [Signature] PLANNING & ZONING COMMISSION CHAIRPERSON ATTEST: [Signature] CITY SECRETARY

STATE OF TEXAS COUNTY OF BASTROP

I, KRISTIA BARTSCH, COUNTY CLERK OF BASTROP COUNTY, TEXAS, DO HEREBY CERTIFY THAT THE FOREGOING INSTRUMENT OF WRITING AND ITS CERTIFICATE OF AUTHENTICATION WAS FILED FOR RECORD IN MY OFFICE ON THE 3rd DAY OF February, 2023 A.D. AT 11:10 O'CLOCK AM IN THE PLAT RECORDS OF BASTROP COUNTY, TEXAS IN PLAT CABINET 7, PAGE 244-A and 244-B FILED FOR RECORD ON THE 3rd DAY OF February, 2023 A.D.

DEPUTY [Signature] COUNTY CLERK, BASTROP COUNTY, TEXAS

FILED Feb 3 2023 COUNTY CLERK BASTROP COUNTY, TEXAS



Carlson, Brigrance & Doering, Inc. FIRM ID #F3791 REG. # 10024900 Civil Engineering Surveying 5501 West William Cannon Austin, Texas 78749 Phone No. (512) 280-5160 Fax No. (512) 280-5165