

**ORDINANCE 2024-44**

**ZONING CONCEPT SCHEME CHANGE  
FM 969 RETAIL CENTER, R30094**

**AN ORDINANCE OF THE CITY COUNCIL OF THE CITY OF BASTROP, TEXAS, APPROVING THE ZONING CHANGE FOR 10.56 +/- ACRES OUT OF THE NANCY BLAKEY SURVEY ABSTRACT 98, IN CITY OF BASTROP, TEXAS, FROM P2 RURAL TO P5 CORE; PROVIDING FOR FINDINGS OF FACT; PROVIDING FOR REPEALER; PROVIDING FOR SEVERABILITY; PROVIDING FOR ENFORCEMENT; PROVIDING FOR PROPER NOTICE AND MEETING; AND ESTABLISHING AN EFFECTIVE DATE.**

**WHEREAS**, the City of Bastrop, Texas (City) is a Home-Rule City acting under its Charter adopted by the electorate pursuant to Article XI, Section 5 of the Texas Constitution and Chapter 9 of the Texas Local Government Code; and

**WHEREAS**, on or about September 26, 2024, Mirza Baig submitted a request for zoning modifications for a property located west of FM 969, within the City limits of Bastrop, 10.56 +/- Nancy Bakey Survey Abstract 98 ("Property"); and

**WHEREAS**, the City Staff has reviewed the request for zoning modifications, and finds it to be justifiable based upon the Future Current Use for this Property; and

**WHEREAS**, City Council has reviewed the request for zoning modifications, and finds the request to be reasonable and proper under the circumstances; and

**WHEREAS**, in accordance with Texas Local Government Code Chapter 211, public notice was given, and a public hearing was held before the City of Bastrop Planning and Zoning Commission (P&Z) on November 21, 2024, and a recommendation was made to approve the zoning change; and

**WHEREAS**, in accordance with Texas Local Government Code Chapter 211, public notice was given, and a public hearing was held before the City Council regarding the requested zoning modification; and

**WHEREAS**, Texas Local Government Code Section 51.001 provides the City general authority to adopt an Ordinance or police regulations that are for good government, peace, or order of the City and are necessary or proper for carrying out a power granted by law to the City; and

**WHEREAS**, after consideration of public input received at the hearing, the information provided by the Applicants, and all other information presented, City Council finds that it is necessary and proper to enact this Ordinance.

**NOW, THEREFORE, BE IT ORDAINED BY THE CITY COUNCIL OF THE CITY OF BASTROP, TEXAS THAT:**

**Section 1:** The foregoing recitals are incorporated into this Ordinance by reference as findings of fact as if expressly set forth herein.

**Section 2:** The Property, 10.56 +/- Nancy Bakey Survey Abstract 98, more particularly shown and described in Attachment 1 which is attached and incorporated herein, is hereby rezoned from P2 Rural to P5 Core. The City Manager is hereby authorized to promptly note the zoning change on the official Zoning Map of the City of Bastrop, Texas.

**Section 3:** All ordinances, resolutions, or parts thereof, that are in conflict or inconsistent with any provision of this Ordinance are hereby repealed to the extent of such conflict, and the provisions of this Ordinance shall be and remain controlling as to the matters regulated, herein.

**Section 4:** If any provision of this Ordinance or the application thereof to any person or circumstance is held invalid, that invalidity or the unenforceability will not affect any other provisions or applications of this Ordinance that can be given effect without the invalid provision.

**Section 5:** It is hereby officially found and determined that the meeting at which this Ordinance was passed was open to the public, and that public notice of the time, place, and purpose of said meeting was given as required by the Open Meetings Act, Texas Government Code, Chapter 551.

**Section 6:** This Ordinance shall be effective immediately upon passage and publication.

*[Signatures on following page]*

**READ & ACKNOWLEDGED** on First Reading on this the 10<sup>th</sup> day of December 2024.

**READ & ADOPTED** on Second Reading on this the 14<sup>th</sup> day of January 2025.

**APPROVED:**

\_\_\_\_\_  
Lyle Nelson, Mayor

**ATTEST:**

\_\_\_\_\_  
City Secretary

**APPROVED AS TO FORM:**

\_\_\_\_\_  
City Attorney

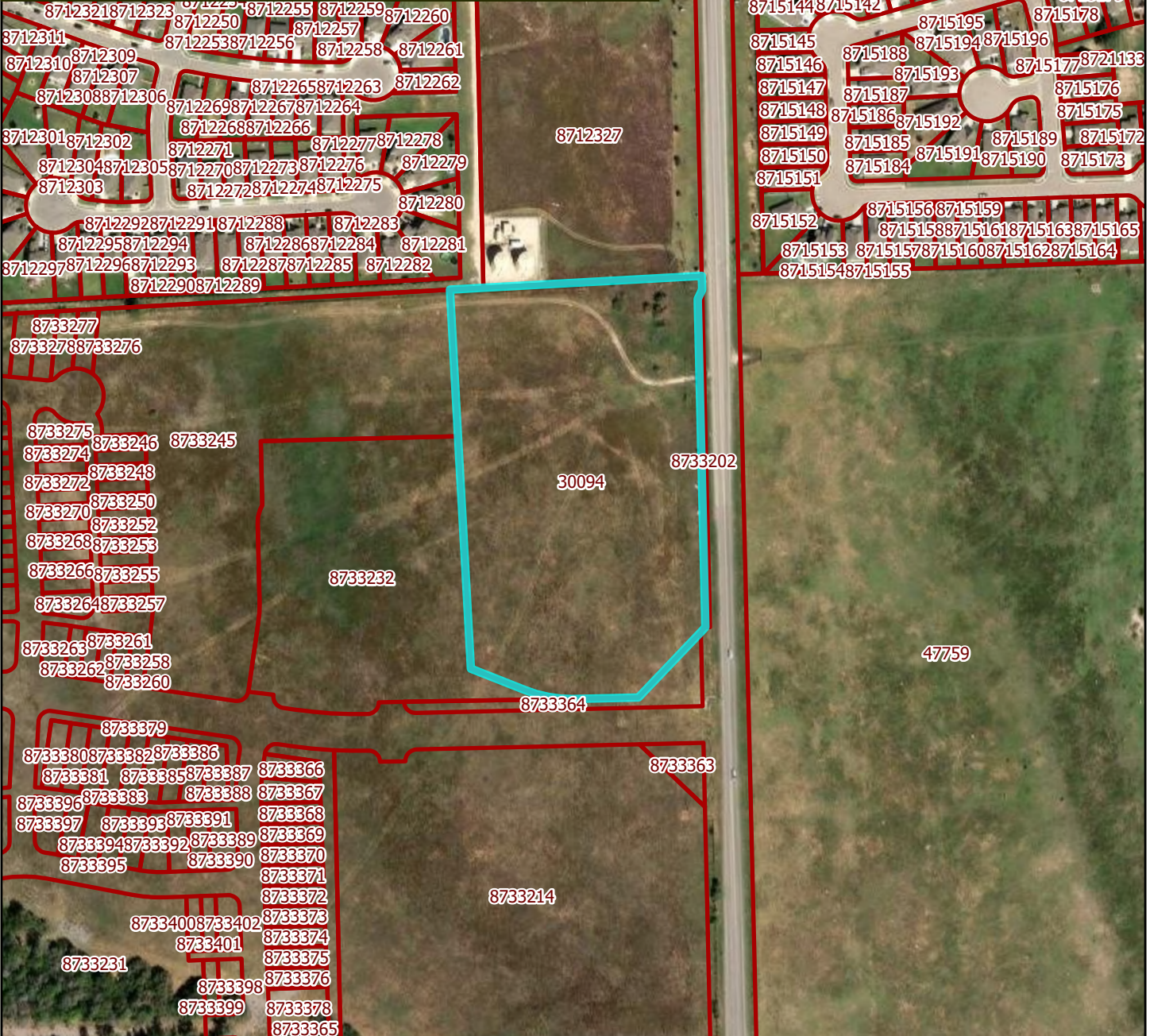
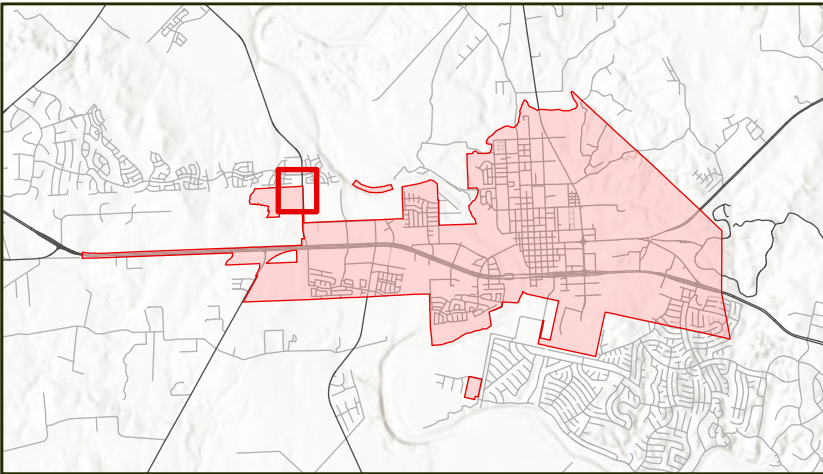
# **ATTACHMENT 1**

## **Property Description**

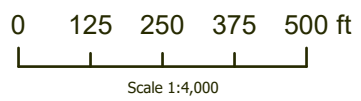


# Attachment 1 Location Map

## Rezone PID 30094



10/23/2024



The City of Bastrop, Texas makes no warranties regarding the accuracy or completeness of the information used to compose this map or the data from which it was produced. The map does not purport to depict the boundaries between private and public lands. This map is general in nature and is not suitable for navigational purposes.