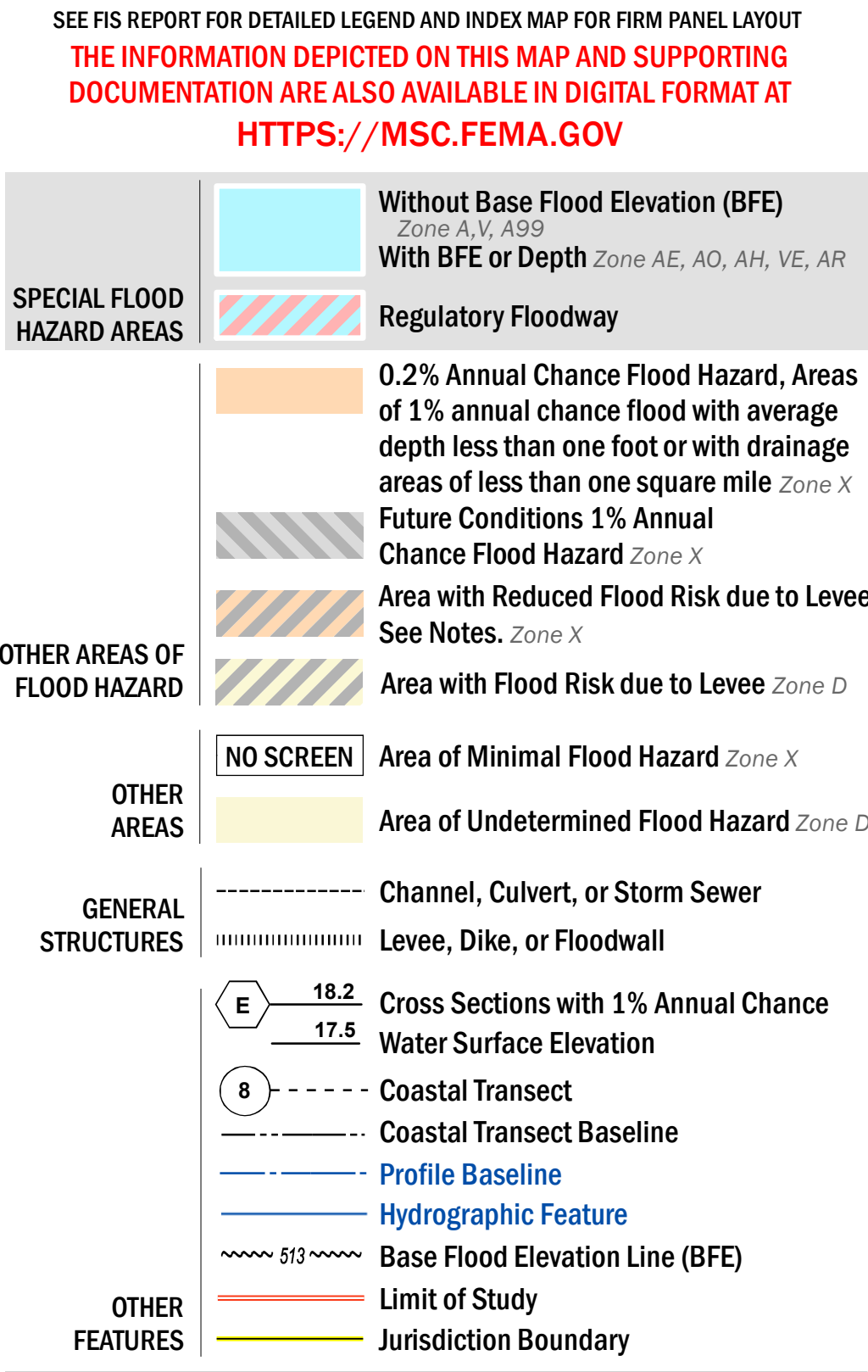


FLOOD HAZARD INFORMATION



NOTES TO USERS

For information and questions about this Flood Insurance Rate Map (FIRM), available products associated with this FIRM, including historic versions, the current map date for each FIRM panel, how to order products, or the National Flood Insurance Program (NFIP) in general, please call the FEMA Mapping and Insurance eXchange at 1-877-FEMA-MAP (1-877-336-2627) or visit the FEMA Flood Map Service Center website at <https://msc.fema.gov>. Available products may include previously issued Letters of Map Change, a Flood Insurance Study Report, and/or digital versions of this map. Many of these products can be ordered or obtained directly from the website.

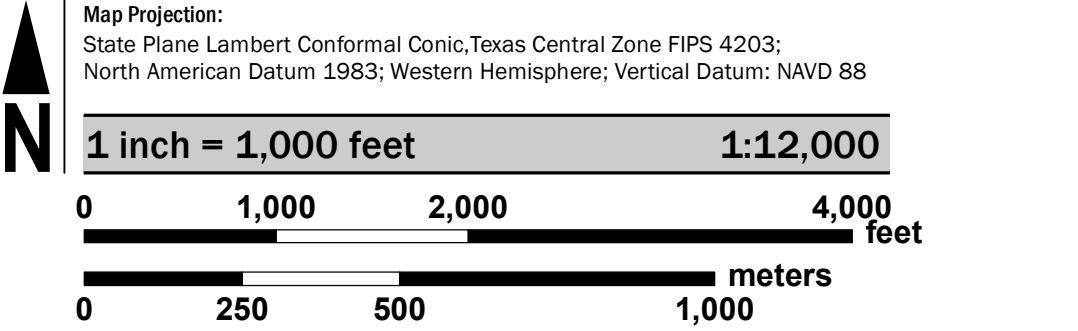
Communities annexing land on adjacent FIRM panels must obtain a current copy of the adjacent panel as well as the current FIRM index. These may be ordered directly from the Flood Map Service Center at the number listed above.

For community and countywide map dates refer to the Flood Insurance Study Report for this jurisdiction.

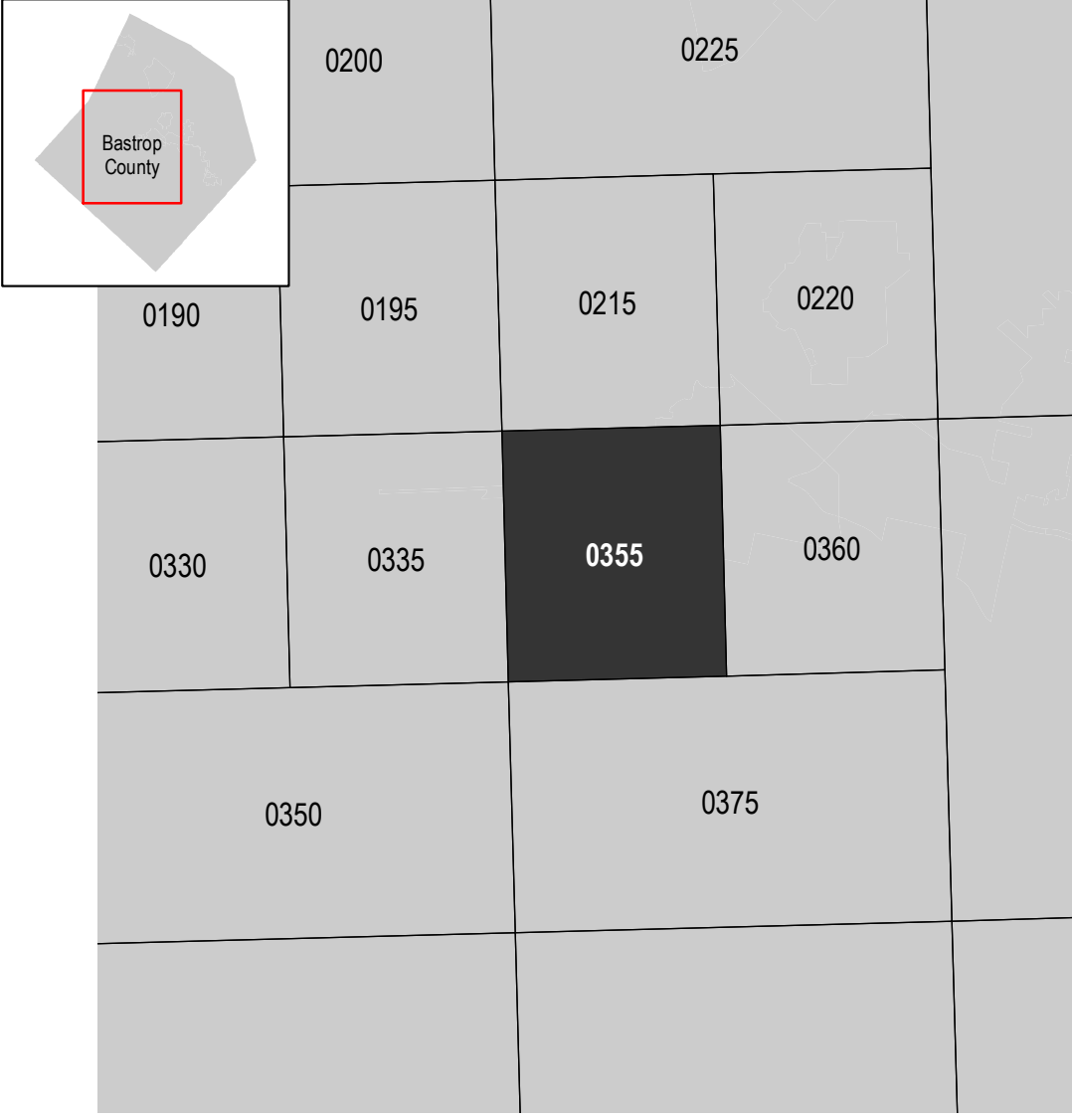
To determine if flood insurance is available in this community, contact your insurance agent or call the National Flood Insurance Program at 1-800-636-6620.

Base map information shown on the FIRM panels with effective date TBD was provided by the Texas Department of Transportation, dated 2016 and 2020, the Texas Parks and Wildlife Department, dated 2016, and the U.S. Geological Survey, dated 2020.

SCALE



PANEL LOCATOR



National Flood Insurance Program

NATIONAL FLOOD INSURANCE PROGRAM
FLOOD INSURANCE RATE MAP

BASTROP COUNTY, TEXAS
and Incorporated Areas
PANEL 355 OF 625

Panel Contains:
COMMUNITY
BASTROP COUNTY
BASTROP, CITY OF

NUMBER	PANEL	SUFFIX
481193	0355	F
480022	0355	F

PRELIMINARY
2/11/2021

VERSION NUMBER
2.6.4.6

MAP NUMBER
48021C0355F

MAP REVISED