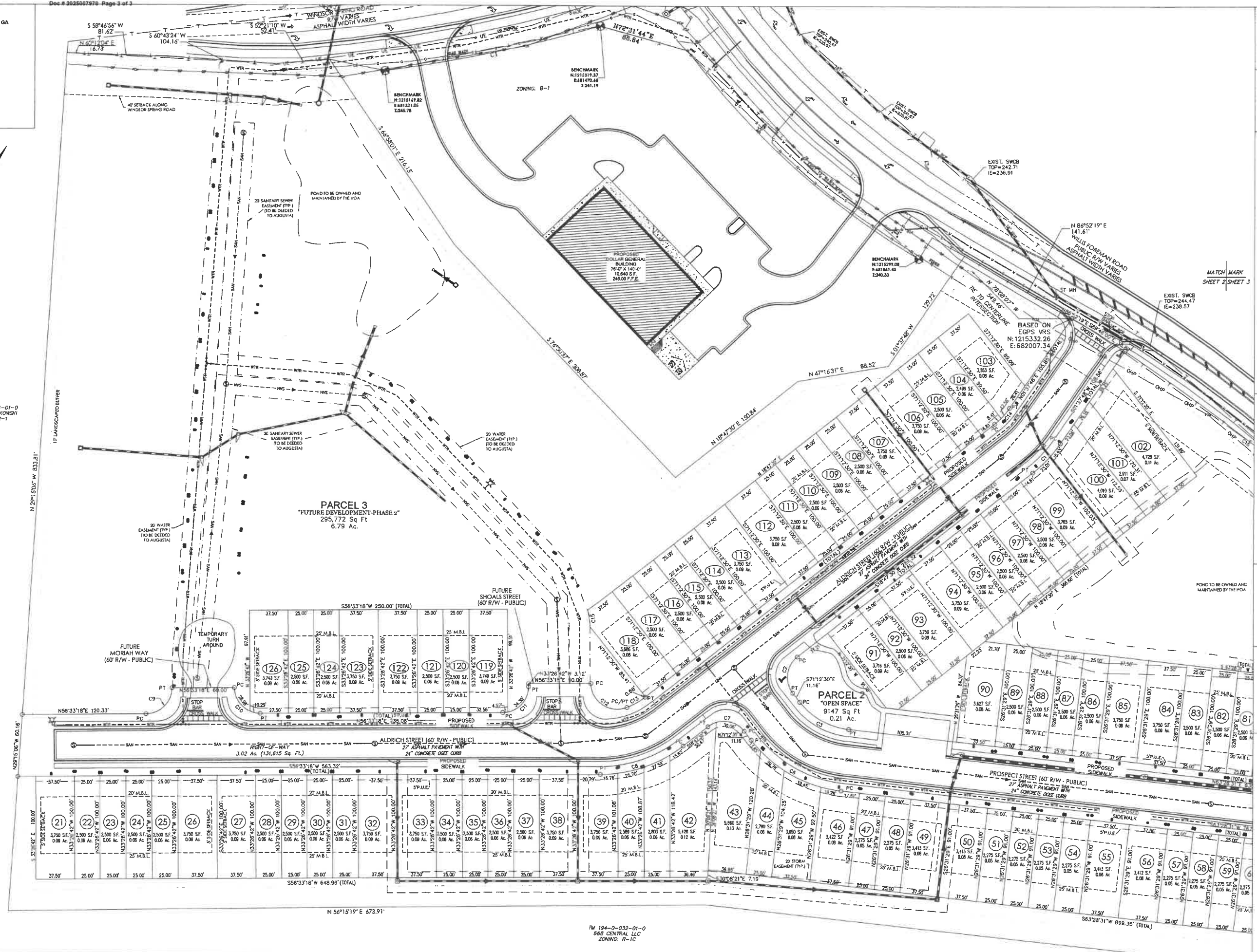


FOR COUNTY USE

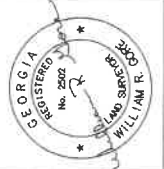


TM 194-D-001-01-0
 MICHAEL PIOPKOWSKI
 ZONING: R-1



DATE:	12/31/2024
SCALE:	1"=40'
DRAWN BY:	C.A.M.
C.M. DISTRICT:	1434
SHEET NO.:	2 OF 3

RECORD PLAT OF
KNOX PLACE - PHASE 1
 PROPERTY CURRENTLY LOCATED AT 2420 WILLIS FOREMAN ROAD
 KNOWN AS TAX PARCEL NO. 194-1-1-001-00-0
 COUNTY OF: RICHMOND STATE OF: GEORGIA

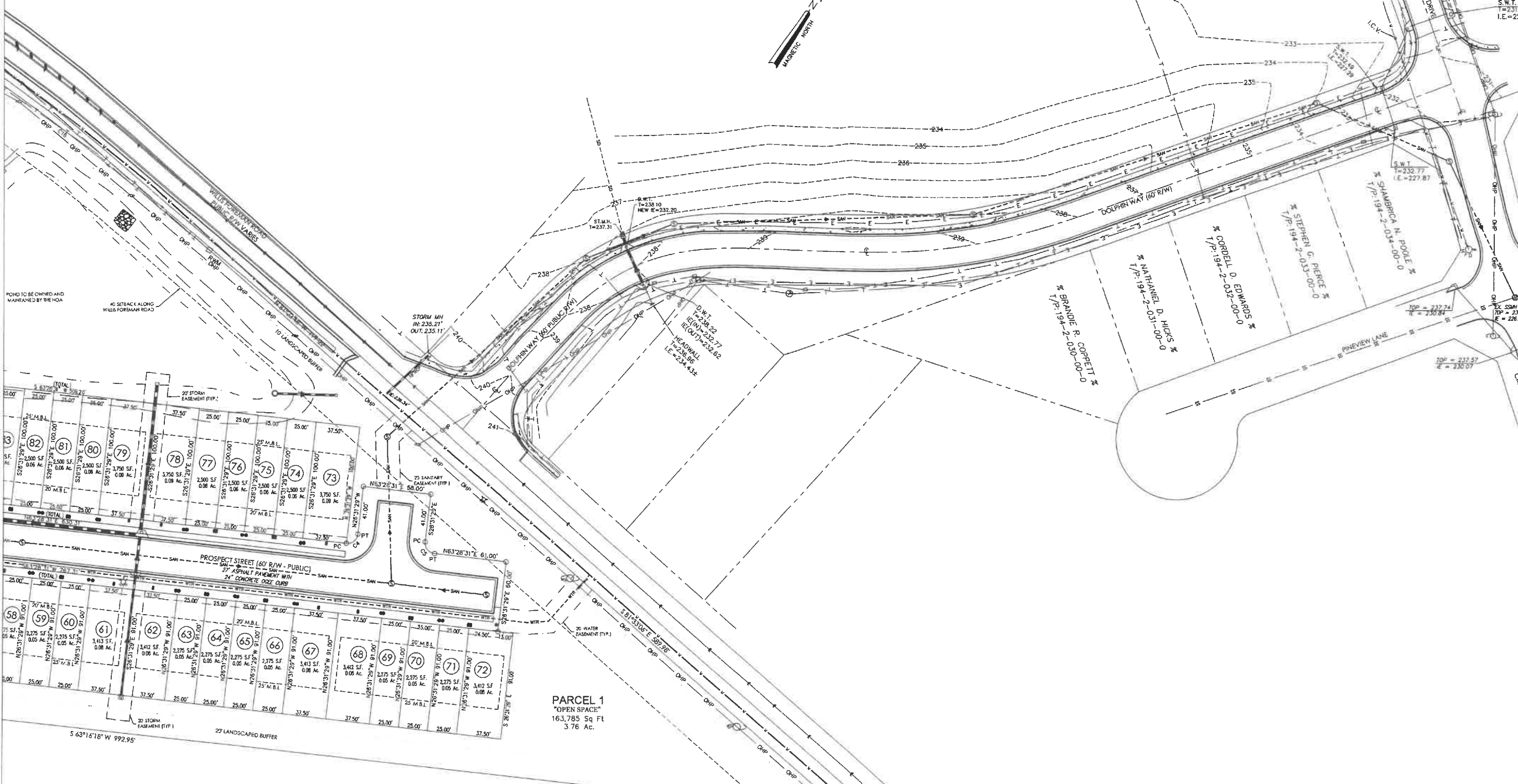


William R. Gore
 PROFESSIONAL LAND SURVEYORS, INC.
 1804 CENTRAL AVE. AUGUSTA, GEORGIA 30904
 TEL: (706) 738-8771 FAX: (706) 738-6249


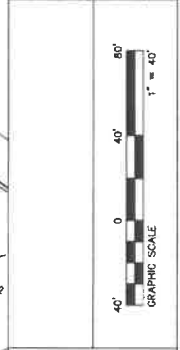


FOR COUNTY USE

MATCH MARK
 SHEET 2 SHEET 3



RECORDED PLAT OF
 KNOX PLACE - PHASE I
 PROPERTY CURRENTLY LOCATED AT 2420 WILKS FOREMAN ROAD
 KNOWN AS TAX PARCEL NO. 194-1-001-00-0
 COUNTY OF: RICHMOND STATE OF: GEORGIA



William R. Gore
 PROFESSIONAL LAND SURVEYORS, INC.
 1804 CENTRAL AVE. AUGUSTA, GEORGIA 30904
 TEL. (706) 736-6771 FAX: (706) 736-6249