

CRS Activity 510

Annual Progress Report on Implementation of Credited Plan

2025

Which Plan is this for (use separate templates for each credited Plan):

☒ Floodplain Management Plan (Hazard Mitigation Plan)

☐ Repetitive Loss Area Analysis

☐ Floodplain Species Plan

☐ Substantial Damage Plan

Name of Community: Arkansas City, City of

Date this Annual Progress Report was prepared (not the date of adoption of the credited Plan): 12/3/2025

Name of Plan: 2024 Kansas Region G Hazard Mitigation Plan Update

Date of Adoption of Plan: 12/17/2024

5 Year CRS Expiration Date: July 2029

1. How can a copy of the credited Plan be obtained:

The plan is available on our website. <https://www.arkcity.org/neighborhood-services/page/hazard-mitigation-plan>

2. Describe how **this annual progress report** (not the credited Plan) was prepared and how it was submitted to the governing body, released to the media, and made available to the public:

This document was filed as part of a regular City Commission Packet and was placed on the Hazard Mitigation page listed above. Copies were also provided to local media outlets.

3. Provide a description of the implementation of each recommendation or action item in the action plan or area analysis report, including a statement on how the project was implemented or not implemented during the previous year:

See the attached table

4. Discuss why any objectives were not reached or why implementation is behind schedule:

Implementation is ongoing as required and is not behind schedule.

5. What are the recommendations for new projects or revised recommendations?


City Crews will continue working on drainage ways to ensure they can adequately carry away floodwaters. We are also with JEO Consulting on a Technical Assistance Project to analyze internal flooding and to determine if any mitigation measures can be implemented which would reduce the floodplain coverage along the City's canals.

Action Identification	Description	Hazard Addressed	Responsible Party	Overall Priority	Goal(s) Addressed	Estimated Cost	Potential Funding Source	Proposed Completion Timeframe	2026 Status
Arkansas City 9	Continue to participate meet requirements of the NFIP.	Flood	Arkansas City NFIP Coordinator	High	1, 2	Staff time	Local budgets	Continuous	On-going; Joined the Community Rating System in 2024.
Arkansas City 10	Construct rainwater retention/detention ponds at strategic locations.	Flood	Arkansas City Administration	Low	1, 2	Location and size dependent	HMGP, BRIC, Local budgets	As required	On-going as required by new construction. Generally, developers participate in the construction.
Arkansas City 11	Clean and repair drainage ditches to maintain capacity.	Flood	Arkansas City Administration	Low	1, 2	Location, length, and size dependent	HMGP, BRIC, Local budgets	As required	In 2025, ditches were cleaned out throughout the city. Areas around bridges and outlet structures were also cleared. Several flood pumps were repaired. See pictures with descriptions.







removed vegetation on  
Madison near walking trail  
guard rails




ditch between 14th and  
15th  
**Before**



ditch between 14th and  
15th  
**After**



14th ditch  
**Before**




14th ditch After



14th ditch  
**After**



canal near 4th st clean up




4th street canal clean up




behind dollar tree ditch  
clean out on madison











spraying for thistle all on levee




cleaned up near and under bridge c street canal near middle school




removed trees and heavy vegetation from 15th st canal south of summit




removed vegetation and trees from bridge on s summit near levee



cleaned around and exposed outlet near summit bridge



ADM pumphouse  
**Before**



ADM PUMP HOUSE  
**After**



removed vegetation from Madison Bridge



Madison Bridge clean up







F street near Burn Pit



C street canal behind donut shop clean up



Radio Rd bridge N side clean up



NE of Madison levee brush clean up



concrete repair on levee behind wastewater



(before) concrete repair drain on 15th Street



NE of Madison levee. clean



new outlet sign phase 2 levee west side



removing brush from levee phase 2 near RR tracks