



August 19, 2024

RE: NOTICE OF PUBLIC HEARING — RE-ZONE REQUEST
Parcel Numbers: AV-1378-B, AV-1378-C, AV-1378-D
Located: see map (on backside of this letter)

To Whom it May Concern:

You are invited to a public hearing to give any input you may have, as a neighboring property owner, regarding a request to re-zone the above-listed parcel(s) from Open Space Transition Zone (OST) A-X Agricultural Zone (A-X) for the stated purpose of “Change to Agricultural.” The regulations, prohibitions, and permitted uses that the property will be subject to, if the zoning map amendment is adopted, can be found in the Apple Valley Land Use Ordinance, available in the Town Recorder’s office or at the following links:

[https://applevalley.municipalcodeonline.com/book?type=landordinances#name=10.10.05 Temporary Ordinance For Zone Change To A-X Agricultural Zone](https://applevalley.municipalcodeonline.com/book?type=landordinances#name=10.10.05%20Temporary%20Ordinance%20For%20Zone%20Change%20To%20A-X%20Agricultural%20Zone)

[https://applevalley.municipalcodeonline.com/book?type=landordinances#name=10.10.020 A Agricultural Zone](https://applevalley.municipalcodeonline.com/book?type=landordinances#name=10.10.020%20Agricultural%20Zone)

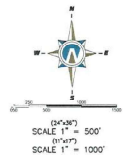
The hearing will be held **Wednesday, September 4, 2024 at 6:00 P.M.** MDT, at Apple Valley Town Hall, which is located at 1777 North Meadowlark Drive, Apple Valley, Utah 84737. Any objections, questions or comments can be directed by mail to the Town of Apple Valley, Attn: Planning and Zoning, 1777 North Meadowlark Drive, Apple Valley, Utah 84737, or in person at the Apple Valley Town Hall.

Any owner of property located entirely or partially within the proposed zoning map amendment may file a written objection to the inclusion of the owner’s property in the proposed zoning map amendment, not later than 10 days after day of the first public hearing. Each written objection filed with the municipality will be provided to the Apple Valley Town Council.

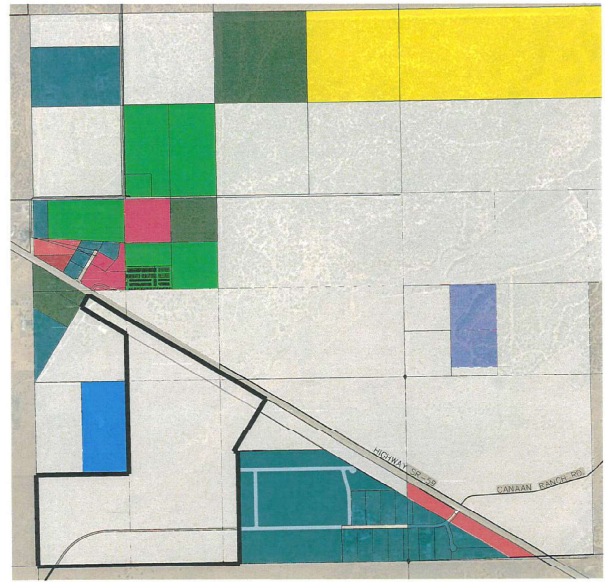
Kind Regards,

Jenna Vizcardo
Town Clerk

MOUNTAIN VALLEY ESTATES
APPLE VALLEY, UTAH
 MAY, 2024



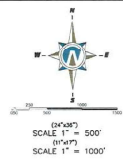
- OST- OPEN SPACE TRANSITION
- C-2 - HIGHWAY COMMERCIAL
- C-1 - CONVENIENCE COMMERCIAL
- RE-5-RURAL ESTATE 5
- OSC- OPEN SPACE CONSERVATION
- PD- PLANNED DEVELOPMENT
- A-X- AGRICULTURAL > 5 ACRES
- RE-1 - RURAL ESTATE 1
- RE-20 - RURAL ESTATE 20
- RE-X - RURAL ESTATE ZONE ANY SIZE




DATE PREPARED BY: JONATHAN HENNING, P.E. 2024-05-15
 DATE APPROVED BY: JONATHAN HENNING, P.E. 2024-05-15
 PROJECT NO.: 24-001

<table border="1"> <tr><td>NO.</td><td>DESCRIPTION</td><td>DATE</td></tr> <tr><td>1</td><td>ISSUED FOR PERMIT</td><td>05/15/24</td></tr> <tr><td>2</td><td>ISSUED FOR PERMIT</td><td>05/15/24</td></tr> <tr><td>3</td><td>ISSUED FOR PERMIT</td><td>05/15/24</td></tr> <tr><td>4</td><td>ISSUED FOR PERMIT</td><td>05/15/24</td></tr> <tr><td>5</td><td>ISSUED FOR PERMIT</td><td>05/15/24</td></tr> <tr><td>6</td><td>ISSUED FOR PERMIT</td><td>05/15/24</td></tr> <tr><td>7</td><td>ISSUED FOR PERMIT</td><td>05/15/24</td></tr> <tr><td>8</td><td>ISSUED FOR PERMIT</td><td>05/15/24</td></tr> <tr><td>9</td><td>ISSUED FOR PERMIT</td><td>05/15/24</td></tr> <tr><td>10</td><td>ISSUED FOR PERMIT</td><td>05/15/24</td></tr> </table>	NO.	DESCRIPTION	DATE	1	ISSUED FOR PERMIT	05/15/24	2	ISSUED FOR PERMIT	05/15/24	3	ISSUED FOR PERMIT	05/15/24	4	ISSUED FOR PERMIT	05/15/24	5	ISSUED FOR PERMIT	05/15/24	6	ISSUED FOR PERMIT	05/15/24	7	ISSUED FOR PERMIT	05/15/24	8	ISSUED FOR PERMIT	05/15/24	9	ISSUED FOR PERMIT	05/15/24	10	ISSUED FOR PERMIT	05/15/24	<p>Northern ENGINEERING INC. ENGINEERING-LAND PLANNING-CONSTRUCTION MANAGEMENT</p>	<p>1045 E. 800 N. OREM, UTAH 84057 (801) 852-8992</p>	<p>MOUNTAIN VALLEY ESTATES</p>	<p>EXISTING ZONING EXHIBIT SANTAQUIN, UTAH</p>	<p>JOB NO. 24-001-017</p> <p>SHEET NO. SP-01</p>
NO.	DESCRIPTION	DATE																																				
1	ISSUED FOR PERMIT	05/15/24																																				
2	ISSUED FOR PERMIT	05/15/24																																				
3	ISSUED FOR PERMIT	05/15/24																																				
4	ISSUED FOR PERMIT	05/15/24																																				
5	ISSUED FOR PERMIT	05/15/24																																				
6	ISSUED FOR PERMIT	05/15/24																																				
7	ISSUED FOR PERMIT	05/15/24																																				
8	ISSUED FOR PERMIT	05/15/24																																				
9	ISSUED FOR PERMIT	05/15/24																																				
10	ISSUED FOR PERMIT	05/15/24																																				

MOUNTAIN VALLEY ESTATES
APPLE VALLEY, UTAH
 MAY, 2024



- OST- OPEN SPACE TRANSITION
- C-2 - HIGHWAY COMMERCIAL
- C-1 - CONVENIENCE COMMERCIAL
- RE-5-RURAL ESTATE 5
- OSC- OPEN SPACE CONSERVATION
- PD- PLANNED DEVELOPMENT
- A-X- AGRICULTURAL > 5 ACRES
- RE-1 - RURAL ESTATE 1
- RE-20 - RURAL ESTATE 20
- RE-X - RURAL ESTATE ZONE ANY SIZE



DATE PREPARED BY: JONATHAN HENNING, P.E. 2024-05-15
 DATE APPROVED BY: JONATHAN HENNING, P.E. 2024-05-15
 PROJECT NO.: 24-001

<table border="1"> <tr><td>NO.</td><td>DESCRIPTION</td><td>DATE</td></tr> <tr><td>1</td><td>ISSUED FOR PERMIT</td><td>05/15/24</td></tr> <tr><td>2</td><td>ISSUED FOR PERMIT</td><td>05/15/24</td></tr> <tr><td>3</td><td>ISSUED FOR PERMIT</td><td>05/15/24</td></tr> <tr><td>4</td><td>ISSUED FOR PERMIT</td><td>05/15/24</td></tr> <tr><td>5</td><td>ISSUED FOR PERMIT</td><td>05/15/24</td></tr> <tr><td>6</td><td>ISSUED FOR PERMIT</td><td>05/15/24</td></tr> <tr><td>7</td><td>ISSUED FOR PERMIT</td><td>05/15/24</td></tr> <tr><td>8</td><td>ISSUED FOR PERMIT</td><td>05/15/24</td></tr> <tr><td>9</td><td>ISSUED FOR PERMIT</td><td>05/15/24</td></tr> <tr><td>10</td><td>ISSUED FOR PERMIT</td><td>05/15/24</td></tr> </table>	NO.	DESCRIPTION	DATE	1	ISSUED FOR PERMIT	05/15/24	2	ISSUED FOR PERMIT	05/15/24	3	ISSUED FOR PERMIT	05/15/24	4	ISSUED FOR PERMIT	05/15/24	5	ISSUED FOR PERMIT	05/15/24	6	ISSUED FOR PERMIT	05/15/24	7	ISSUED FOR PERMIT	05/15/24	8	ISSUED FOR PERMIT	05/15/24	9	ISSUED FOR PERMIT	05/15/24	10	ISSUED FOR PERMIT	05/15/24	<p>Northern ENGINEERING INC. ENGINEERING-LAND PLANNING-CONSTRUCTION MANAGEMENT</p>	<p>1045 E. 800 N. OREM, UTAH 84057 (801) 852-8992</p>	<p>MOUNTAIN VALLEY ESTATES</p>	<p>PROPOSED ZONING EXHIBIT SANTAQUIN, UTAH</p>	<p>JOB NO. 24-001-017</p> <p>SHEET NO. SP-01</p>
NO.	DESCRIPTION	DATE																																				
1	ISSUED FOR PERMIT	05/15/24																																				
2	ISSUED FOR PERMIT	05/15/24																																				
3	ISSUED FOR PERMIT	05/15/24																																				
4	ISSUED FOR PERMIT	05/15/24																																				
5	ISSUED FOR PERMIT	05/15/24																																				
6	ISSUED FOR PERMIT	05/15/24																																				
7	ISSUED FOR PERMIT	05/15/24																																				
8	ISSUED FOR PERMIT	05/15/24																																				
9	ISSUED FOR PERMIT	05/15/24																																				
10	ISSUED FOR PERMIT	05/15/24																																				