

**When Recorded Return To:**  
**Town of Apple Valley**  
**1777 N. Meadowlark Dr**  
**Apple Vally, UT 84737**

**Affects Parcel #s**  
**AV-1337-A-1-A-1-A**  
**AV-1340**  
**AV-1341**  
**AV-1347**  
**AV-1352**  
**AV-1353-JC2**  
**AV-1381**  
**AV-1381-JC1**  
**AV-1382-JC2**  
**AV-1383-JC2**  
**AV-1384-JC3**  
**AV-1338-A-2**  
**AV\_1385-JC3**  
**AV-1338-A-1-JC3**

**AMENDED AND RESTATED MASTER DEVELOPMENT AGREEMENT**

**FOR**

**JEPSON CANYON**

November 18, 2025

**(With Exhibits)**

**TABLE OF CONTENTS**

**1. Incorporation of Recitals and Exhibits/ Definitions. .... 2**  
1.1. Incorporation..... 2  
1.2. Definitions. .... 2

**2. Effect of ARMDA..... 7**

**3. Development of the Project..... 7**  
3.1. Compliance with the Town’s Vested Laws and this ARMDA..... 7  
3.2. Land Uses within the Project, Configuration..... 7  
3.3. Design Standards. .... 7  
3.4. Maximum RDUs..... 7  
3.5. Master Developers’ Discretion. .... 8  
3.6. Required Process..... 8  
3.7. Parcel Sales. .... 10  
3.8. Accounting for RDUs for Developments by Master Developer..... 10  
3.9. Development Report..... 10  
3.10. Accounting for RDUs and/or other types of Maximum RDUs for Parcels Sold to Subdevelopers..... 10  
3.11. Phasing..... 11  
3.12. Dedication of Water Rights. .... 11

**4. Zoning and Vested Rights. .... 11**  
4.1. Vested Rights Granted by Approval of this ARMDA..... 11  
4.2. Exceptions..... 11  
4.3. Reserved Legislative Powers. .... 12

**5. Term of Agreement..... 12**  
5.1. *Commencement of Development*..... 13

**6. Application Under Town’s Future Laws. .... 13**

**7. Public Infrastructure..... 13**  
7.1. Construction by Master Developer..... 13  
7.2. Dedication of Public Improvements. .... 14

**8. Upsizing/Reimbursements to Master Developer..... 14**  
8.1. “Upsizing”. .... 14

**9. On-Site Processing of Natural Materials. .... 14**

**10. Default..... 15**  
10.1. Notice..... 15  
10.2. Contents of the Notice of Default. .... 15  
10.3. Remedies..... 15  
10.4. Public Meeting..... 16  
10.5. Emergency Defaults..... 16  
10.6. Extended Cure Period. .... 16  
10.7. Default of Assignee. .... 16

**11. Dispute Resolution. .... 16**  
11.1. Meet and Confer regarding Development Application Denials..... 16  
11.2. Mediation of Disputes..... 16  
11.3. Arbitration of Disputes. .... 17  
11.4. District Court. .... 17

**12. Notices..... 17**  
12.1. Effectiveness of Notice. .... 18

**13. Administrative Modifications. .... 18**  
13.1. Allowable Administrative Applications: .... 18  
13.2. Application to Administrator..... 19  
13.3. Administrator’s Review of Administrative Modification..... 19  
13.4. Appeal of Administrator’s Denial of Administrative Modification..... 19

<b>14.</b>	<b>Amendment.....</b>	<b>19</b>
	14.1. Who May Submit Modification Applications.....	19
	14.2. Modification Application Contents.....	19
	14.3. Fee.....	20
	14.4. Town Cooperation in Processing Modification Applications.....	20
	14.5. Planning Commission Review of Modification Applications.....	20
	14.6. Town Council Review of Modification Application.....	20
	14.7. Town Council’s Objections to Modification Applications.....	20
	14.8. Disputes.....	20
<b>15.</b>	<b>Estoppel Certificate.....</b>	<b>20</b>
<b>16.</b>	<b>Headings.....</b>	<b>20</b>
<b>17.</b>	<b>No Third-Party Rights/No Joint Venture.....</b>	<b>21</b>
<b>18.</b>	<b>Assignability.....</b>	<b>21</b>
	18.1. Sale of Lots.....	21
	18.2. Related Entity.....	21
	18.3. Notice.....	21
	18.4. Time for Objection.....	21
	18.5. Partial Assignment.....	21
	18.6. Denial.....	22
	18.7. Dispute Resolution.....	22
	18.8. Assignees Bound by ARMDA.....	22
<b>19.</b>	<b>Binding Effect.....</b>	<b>22</b>
<b>20.</b>	<b>No Waiver.....</b>	<b>22</b>
<b>21.</b>	<b>Further Documentation.....</b>	<b>22</b>
<b>22.</b>	<b>Severability.....</b>	<b>22</b>
<b>23.</b>	<b>Force Majeure.....</b>	<b>22</b>
<b>24.</b>	<b>Time is of the Essence.....</b>	<b>23</b>
<b>25.</b>	<b>Appointment of Representatives.....</b>	<b>23</b>
<b>26.</b>	<b>Rights of Access.....</b>	<b>23</b>
<b>27.</b>	<b>Mutual Drafting.....</b>	<b>23</b>
<b>28.</b>	<b>Applicable Law.....</b>	<b>23</b>
<b>29.</b>	<b>Venue.....</b>	<b>23</b>
<b>30.</b>	<b>Entire Agreement.....</b>	<b>23</b>
<b>31.</b>	<b>Conflicts.....</b>	<b>23</b>
<b>32.</b>	<b>Recordation and Running with the Land.....</b>	<b>23</b>
<b>33.</b>	<b>Authority.....</b>	<b>23</b>

**AMENDED AND RESTATED MASTER DEVELOPMENT AGREEMENT  
FOR  
JEPSON CANYON**

AMENDED AND RESTATED MASTER DEVELOPMENT AGREEMENT is made and entered as of the 18<sup>th</sup> day of November, 2025, by and between the Town of Apple Valley, a political subdivision of the State of Utah; and Little Creek Land Company, LLC, a Utah limited liability company and Jepson Canyon Resort Development Co., Inc, a Utah corporation.

**RECITALS**

- A. The capitalized terms used in these Recitals are defined in Section 1.2, below.
- B. Master Developer owns and is developing the Property.
- C. The Town and Master Developer have entered into the Prior Agreements governing the development of the Property.
- D. Other aspects of the Prior Agreements have been either performed, modified, or rendered irrelevant based on the occurrence of various actions and events.
- E. Master Developer and the Town desire that the Property be developed in a unified and consistent fashion pursuant to the Master Plan that is adopted and incorporated into this ARMDA.
- F. Development of the Property will include the Maximum Residential Dwelling Units and other Intended Uses defined in this ARMDA.
- G. Development of the Project as a master planned community pursuant to this ARMDA is acknowledged by the parties to be consistent with LUDMA and to operate for the benefit of the Town, Master Developer, and the general public.
- H. The Town has reviewed this ARMDA and determined that it is consistent with LUDMA.
- I. The Parties acknowledge that development of the Property pursuant to this ARMDA will result in significant planning and economic benefits to the Town and its residents by, among other things, requiring orderly development of the Property as a master planned community and increasing property tax and other revenues to the Town based on improvements to be constructed on the Property.
- J. Development of the Property pursuant to this ARMDA will also result in significant benefits to Master Developer, by providing assurances to Master Developer that they will have the ability to develop the Property in accordance with this ARMDA.
- K. Master Developer and the Town have cooperated in the preparation of this ARMDA.

L. The Parties desire to enter into this ARMDA to specify the rights and responsibilities of Master Developer to develop the Property as parts of the Project as expressed in this ARMDA and the rights and responsibilities of the Town to allow and regulate such development pursuant to the requirements of this ARMDA.

M. The Parties understand and intend that this ARMDA is a “development agreement” within the meaning of, and entered into pursuant to the terms of, Utah Code Ann. §§ 10-9a-102 and 532 (2024).

N. This ARMDA and all of its associated “legislative”, “broad, competing policy-considerations” and “generally applicable” decisions regarding the development of the Project as those terms are discussed in *Baker v Carlson*, 2018 UT 59 were considered by the Planning Commission on October 29, 2025 pursuant to Utah Code Ann. § Section 10-9a-532(2)(iii) (2024), in making a recommendation to the Town Council.

O. The Town believes that this ARMDA and the Zoning of the Property constitute the completion of the “legislative”, “broad, competing policy-considerations” and “generally applicable” decisions by the Town Council regarding the development of the Project as those terms are discussed in *Baker v Carlson*, 2018 UT 59.

P. The Town intends that the implementation of those “legislative”, “broad, competing policy-considerations” and “generally applicable” decisions through the provisions and processes of this ARMDA relating to “fixed criteria” are “administrative” in nature.

Q. The Town’s entry into this ARMDA is authorized by a Motion of the Town Council on November 18, 2025, and the adoption of Ordinance No. O-2025-41 on November 18, 2025.

NOW, THEREFORE, in consideration of the mutual covenants contained herein, and other good and valuable consideration, the receipt and sufficiency of which is hereby conclusively acknowledged, the Town and the Master Developer hereby agree to the following:

## TERMS

### 1. **Incorporation of Recitals and Exhibits/ Definitions.**

1.1. **Incorporation.** The foregoing Recitals and Exhibits A–D are hereby incorporated into this ARMDA.

1.2. **Definitions.** As used in this ARMDA, the words and phrases specified below shall have the following meanings:

1.2.1. ***Administrative Modifications*** means those modifications to this ARMDA that can be approved by the Administrator pursuant to Section 15.

1.2.2. ***Administrator*** means the person designated by the Town as the Administrator of this ARMDA.

- 1.2.3. **Applicant** means a person or entity submitting a Development Application.
- 1.2.4. **ARMDA** means this Amended and Restated Master Development Agreement including all of its Exhibits.
- 1.2.5. **Big Plains SSD** means Big Plains Water and Sewer Special Services District, a Utah special service district that was formally dissolved upon issuance of a Certificate of Dissolution by the Lieutenant Governor of the State of Utah on August 25, 2025.
- 1.2.6. **Buildout** means the completion of all of the development on all of the Project in accordance with the approved plans.
- 1.2.7. **Commercial Area** means that approximately twenty-three (23) acres shown on the Master Plan as being used for commercial Intended Uses, as legally described in Exhibit “A-1”.
- 1.2.8. **Council** means the elected Town Council of the Town.
- 1.2.9. **Default** means a material breach of this ARMDA.
- 1.2.10. **Design Standards** means the general standards for design of lots, RDUs, and commercial development that may be different from those otherwise applicable under the Town’s Vested Laws as specified in Exhibit “D”.
- 1.2.11. **Denial/Denied** means a formal denial issued by the final decision-making body of the Town for a particular type of Development Application but does not include review comments or “redlines” by Town staff.
- 1.2.12. **Development** means the development of any improvement, whether public or private, on the Project pursuant to an approved Development Application, including, but not limited to, any Public Infrastructure, Private Improvement, Subdivision, Commercial Site, or any of the Maximum RDUs.
- 1.2.13. **Development Application** means an application to the Town for development of a portion of the Project including a Subdivision, Commercial Site Plan or any other permit, certificate or other authorization from the Town required for development of the Project.
- 1.2.14. **Development Report** means a report containing the information specified in Section 3.9 submitted to the Town by Master Developer for a Development by Master Developer or for the sale

of any Parcel to a Subdeveloper or the submittal of a Development Application by a Subdeveloper pursuant to an assignment from Master Developer.

- 1.2.15. **Dispute** means any disagreement between the Parties regarding the administration or implementation of the ARMDA, including but not limited to Denial or a Default.
- 1.2.16. **Dispute Resolution Process** means the processes for resolving any Dispute as specified in Section 11.
- 1.2.17. **Final Plat** means the recordable map or other graphical representation of land prepared in accordance with Utah Code Ann. § 10-9a-603 (2024), or any successor provision, and approved by the Town, effectuating a Subdivision of any portion of the Project.
- 1.2.18. **Intended Uses** means those uses allowed to be developed on the Property pursuant to this ARMDA, the Master Plan, and the Zoning as more fully specified in the Design Standards, including the RDUs and all uses allowed by the Commercial C-2 Zoning District in the Town's Vested Laws.
- 1.2.20. **LUDMA** means the Land Use, Development, and Management Act, Utah Code Ann. §§ 10-9a-101, et seq. (2024).
- 1.2.21. **Master Developer** means Little Creek Land Company, LLC and Jepson Canyon Resort Development Co., Inc, each of which owns and is developing the Property.
- 1.2.22. **Master Plan** means the general layout of the types and areas of development of the Project as illustrated on Exhibit "B".
- 1.2.23. **Maximum Residential Dwelling Units ("Maximum RDUs")** means the development on the Property of two hundred twenty-seven (227) Residential Dwelling Units.
- 1.2.24. **Notice** means any notice to or from any party to this ARMDA that is either required or permitted to be given to another party.
- 1.2.25. **Intentionally Omitted.**
- 1.2.26. **Intentionally Omitted** means any work performed pursuant to Outsourcing.
- 1.2.27. **Parcel** means a portion of the Property that is created by the Master Developer to be sold to a Subdeveloper that is not an individually developable lot and that has not been created as a Subdivision.

- 1.2.28. **Parties** means the Master Developer and the Town.
- 1.2.29. **Party** means either the Master Developer or the Town individually.
- 1.2.30. **Phase** means the development of a portion of the Project at a point in a logical sequence as determined by Master Developer, subject to Development Application approval.
- 1.2.31. **Preliminary Plat** means the layout of the Intended Uses for the Project to be finalized by Master Developer and submitted to the Town for approval.
- 1.2.32. **Prior Agreements** means any and all prior development agreements, water rights agreements, or other agreements relating to the development of the Property between Master Developer and the Town and/or Big Plains SSD, including: a Development Agreement for the Jepson Canyon Resort, dated June 12, 2019, which is recorded as DOC # 20190024367, as amended by Amendment to Development Agreement for the Jepson Resort Project, dated as of October 28, 2021 and recorded as DOC #20220005821; and a Water and Sewer Agreement, dated June 12, 2019, which is recorded as DOC #20190024368, as amended by First Amendment to Water and Sewer Agreement dated February 17, 2021. The term Prior Agreements shall not include the Water Right Purchase and Sale Agreements.
- 1.2.33. **Private Improvements** means those elements of infrastructure needed for the completion of a Development which are not planned to be dedicated to the Town.
- 1.2.34. **Project** means the total development to be constructed on the Property pursuant to this ARMDA with the associated public and private facilities, Maximum RDUs, Intended Uses, Phases and all of the other aspects approved as part of this ARMDA.
- 1.2.35. **Property** means the approximately three hundred thirteen (313) acres as illustrated on Exhibit “B” and legally described in Exhibit “A”.
- 1.2.36. **Public Infrastructure** means those elements of infrastructure that are planned to be dedicated to the Town as a condition of the approval of a Development Application including, but not limited to, the roads, overall grading plan and backbone utilities.

- 1.2.37. **Residential Area** means the portion of the Property not included in the Commercial Area, which area is also designated on the Master Plan as being used for residential Intended Uses.
- 1.2.38. **Residential Dwelling Unit (“RDU”)** means a single unit intended to be occupied for residential living purpose.
- 1.2.39. **Subdeveloper** means a person or an entity not “related” (as defined by Internal Revenue Service regulations) to Master Developer which purchases a Parcel for development.
- 1.2.40. **Subdivision** means the division of any portion of the Project into developable lots pursuant to LUDMA.
- 1.2.41. **Subdivision Application** means the application to create a Subdivision.
- 1.2.42. **System Improvements** means those components of the Public Infrastructure that are defined as such under the Utah Impact Fees Act.
- 1.2.43. **Intentionally Omitted**
- 1.2.44. **Town** means the Town of Apple Valley, a political subdivision of the State of Utah.
- 1.2.45. **Town Consultants** means those outside consultants employed by the Town in various specialized disciplines such as traffic, hydrology, or drainage for reviewing certain aspects of the development of the Project.
- 1.2.46. **Town’s Future Laws** means the ordinances, policies, standards, procedures, and processing fee schedules of the Town which may be in effect as of a particular time in the future when a Development Application is submitted for a part of the Project, and which may or may not be applicable to the Development Application depending upon the provisions of this ARMDA.
- 1.2.47. **Town’s Vested Laws** means the ordinances, policies, standards, and procedures of the Town in effect as of the date of the execution of this ARMDA a digital copy of which is attached as Exhibit “C”.
- 1.2.48. **Water Right Purchase and Sale Agreements** means the Water Right Purchase and Sale Agreement by and between Cedar Point Water Company, Inc., Little Creek Land Company, LLC, Big Plains SSD, and Jepson Canyon Public Infrastructure District No. 1, dated as of November 2, 2021 and the Water Right Purchase and

Sale Agreement by and between Cedar Point Water Company, Inc., Little Creek Land Company, LLC, Big Plains SSD, and Jepson Canyon Public Infrastructure District No. 1, dated as of April 21, 2023.

1.2.49. **Water Rights** means that dedication of water rights as required by law for the Development of any Subdivision.

1.2.50. **Zoning** means the RE-1 zoning of the Property pursuant to the Town's Vested Laws for the Residential Area and the Commercial C-2 zoning of the Commercial Area pursuant to the Town's Vested Laws. The vesting of the residential lot sizes is specified in Sections 3.2 and 4.1.1.

2. **Effect of ARMDA.** Except as specified herein, this ARMDA shall be the sole development agreement between the Parties related to the Project and the Property. The Prior Agreements are hereby novated and superseded and shall be of no effect regarding the Property, or otherwise. The Town and Master Developer shall record a Notice with the County Recorder of that novation in the chain of title of the Property. The Water Right Purchase and Sale Agreements are not superseded by this ARMDA and are recognized and acknowledged as being in full force and effect for the Property, provided, however, in the event of any conflict between the Water Right Purchase and Sale Agreements and this ARMDA, this ARMDA shall prevail.

### 3. **Development of the Project.**

3.1. **Compliance with the Town's Vested Laws and this ARMDA.** Development of the Project shall be in accordance with the Town's Vested Laws, the Town's Future Laws (only to the extent that these are applicable as otherwise specified in this ARMDA), and this ARMDA. Unless specifically modified by this ARMDA (including its Exhibits) or the Town's Future Laws (only to the extent that these are applicable as specified in Section 4.2) the Town's Vested Laws shall control the Development of the Project.

3.2. **Land Uses within the Project, Configuration.** The Master Plan reflects the general location and configuration of the Maximum RDUs and the Commercial Area within the Project. Up to One Hundred Sixty Nine (169) individually platted residential lots shall be a minimum of One Half ( $\frac{1}{2}$ ) acres in size. All other individually platted residential lots shall be a minimum of One (1) acre in size.

3.3. **Design Standards.** The Project shall be engineered and designed pursuant to the Town's Vested Laws except as those may be modified by the Design Standards. If there is any conflict between the Design Standards and the Town's Vested Laws, the Design Standards shall control.

3.4. **Maximum RDUs.** At Buildout of the Project, Master Developer shall be entitled to have developed the Maximum RDUs as specified in and pursuant to this ARMDA subject to the restrictions on RDUs of Master Developer's Property. Internal accessory dwelling units as provided by Utah State law, churches, schools, municipal or other

institutional/governmental and other similar non-residential uses shall not be counted as a Residential Dwelling Unit for purposes of the Maximum RDUs.

3.5. **Master Developers' Discretion.** Nothing in this ARMDA shall obligate the Master Developer to construct the Project or any particular Phase therein or portion thereof, and the Master Developer shall have the discretion to determine whether to construct a particular Development or Phase based on Master Developer's business judgment.

3.5.1. **Concurrency Management of Future Development.** Any phasing shall ensure appropriate access, fire protection utilities, and other infrastructure for future phases and Master Developer shall seek the Town's input on such issues prior to submitting a Development Application for such phasing. Once construction has begun on a specific Development or Phase, the relevant Master Developer or Subdeveloper(s) shall have the obligation to complete the public and private road, storm drain, water, and other improvements that are a condition of the approved Development Application for such Development.

3.6. **Required Process.**

3.6.1. **Approval Required Before Development.** A Development Application shall be submitted for any Development. Except as otherwise provided herein, no improvements shall be constructed within the Project without Master Developer or a Subdeveloper first obtaining approval of the Development Application for such Development from the Town. Upon approval by the Town of any Development Application, the Development related to such approval may be improved in accordance with the approved Development Application, subject to the terms, conditions, and provisions of the Development Application.

3.6.2. **Town and Other Governmental Agency Permits.** Before commencement of construction or Development of any buildings, structures or other work or improvements upon any portion of the Project, Master Developer or a Subdeveloper shall, at its expense, secure, or cause to be secured, any and all permits which may be required by the Town or any other governmental entity having jurisdiction over the work. The Town shall reasonably cooperate with Master Developer or a Subdeveloper in seeking to secure such permits from other governmental entities.

3.6.3. **Fees.** Master Developer or a Subdeveloper shall pay to the Town the standard fees applicable to any submittal of a Development Application under the Town's fee schedule in effect at the time of the application.

- 3.6.4. ***Intentionally Omitted.***
- 3.6.5. ***Acceptance of Certifications Required for Development Applications.*** Any Development Application requiring the signature, endorsement, or certification and/or stamping by a person holding a license or professional certification required by the State of Utah in a particular discipline shall be so signed, endorsed, certified or stamped, in such person's professional discretion, signifying that the contents of the Development Application comply with the applicable regulatory standards of the Town.
- 3.6.6. ***Independent Technical Analyses for Development Applications.*** If the Town needs technical expertise beyond the Town's internal resources to determine impacts of a Development Application such as for structures, bridges, water tanks, and other similar matters which are not required by the Town's Vested Laws to be certified by such experts as part of a Development Application, the Town may engage such experts as Town Consultants, with the actual and reasonable costs, being the responsibility of Applicant.
- 3.6.7. ***Intent of One-Time Review.*** The Town should endeavor to make all of its redlines, comments or suggestions at the time of the first review of the Development Application unless any changes to the Development Application raise new issues that need to be addressed.
- 3.6.8. ***Town Denial of a Development Application.*** If the Town denies a Development Application the Town shall provide with the denial a Notice advising the Applicant of the reasons for denial including specifying the reasons the Town believes that the Development Application is not consistent with this ARMDA and/or any applicable Town's Vested Laws (or, if applicable, the Town's Future Laws).
- 3.6.9. ***Dispute Resolution.*** The Town's denial of any Development Application shall be subject to the Dispute Resolution Processes.
- 3.6.10. ***Town Denials of Development Applications Based on Denials from Non-Town Agencies.*** If the Town's denial of a Development Application is based on the denial of the Development Application by a Non-Town Agency, Master Developer shall appeal any such denial through the appropriate procedures for such a decision and not through the processes specified herein.
- 3.6.11. ***Intentionally Omitted.***

3.7. **Parcel Sales.** The Town acknowledges that the precise location and details of the public improvements, lot layout and design, and any other similar item regarding the development of a particular Parcel may not be known at the time of the creation of or sale of a Parcel. Master Developer may obtain approval of a Parcel in any manner allowed by law. If, pursuant to Utah Code Ann. § 10-9a-103(66)(c)(v) (2024), there are no individually developable lots in the Parcel, the creation of the Parcel would not be subject to subdivision requirement in the Town's Vested Laws including the requirement to complete or provide security for any Public Infrastructure at the time of the creation of the Parcel. The responsibility for completing and providing security for completion of any Public Infrastructure in the Parcel shall be that of the Master Developer or a Subdeveloper upon a subsequent Subdivision of the Parcel that creates individually developable lots. An instrument shall be recorded specifying the material details of any Parcel sale such as the number of acres, number of units and any other material information regarding what rights and/or obligations are being sold. The recorded instrument shall be signed by Master Developer and the buyer. The Town shall also sign acknowledging that it has notice of the sale and that the recorded instrument complies with this subsection.

3.8. **Accounting for RDUs for Developments by Master Developer.** At the recordation of a final plat or other approved and recorded instrument for any Development developed by Master Developer that includes RDUs, Master Developer shall provide the Town a Development Report showing any RDUs used with the Development and the RDUs remaining with Master Developer and for the entire remaining Project.

3.9. **Development Report.** With any Development Application filed by Master Developer, Master Developer shall file a Development Report showing:

3.9.1. **Ownership** of the property subject to the Development Application;

3.9.2. **Units and Uses Proposed to be Developed.** The portion of the Maximum RDUs intended to be used by the proposed Development, including the amount of such RDUs that are One Half ( $\frac{1}{2}$ ) or One (1) acre;

;

3.9.3. **Units and Uses Transferred or Remaining.** The amount of the Maximum RDUs remaining with Master Developer;

3.9.4. **Material Effects.** Any material effects of the sale on the Preliminary Plat.

3.10. **Accounting for RDUs and/or other types of Maximum RDUs for Parcels Sold to Subdevelopers.** Any Parcel sold by Master Developer to a Subdeveloper shall include the transfer of a specified portion of the Maximum RDUs and, for any non-residential Intended Use, shall specify the amount and type of any such other Intended Use sold with the Parcel. At the recordation of the sale of any Parcel, Master Developer shall provide the Town a Development Report showing the Master Developer of the Parcel(s) sold, the portion of the Maximum RDUs and/or other type of Maximum RDUs transferred with the Parcel(s), the amount of the Maximum

RDU's and/or other type of Maximum RDU's remaining with Master Developer and any material effects of the sale on the Master Plan.

3.11. **Phasing.** The Town acknowledges that Master Developer may develop the Project in Phases. No sequential phasing is implied by any numbering in the Master Plan or any Preliminary Plat. The Parties acknowledge that the most efficient and economic development of the Project depends on numerous factors, such as market conditions and demand, infrastructure planning, competition, the public interest, and other similar factors. The Development Application for each Phase shall establish that the needs of future phases for Public Infrastructure are properly accounted for. The Development Application for any Phase shall provide for future Phases access and infrastructure connectivity and compatibility. Except as specified below, the development of the Project in Phases shall be in the sole discretion of Master Developer, subject to Development Application approval.

3.12. **Dedication of Water Rights.** Pursuant to the Water Right Purchase and Sale Agreements, Master Developer previously dedicated One Hundred Sixty-Nine (169) acre feet of Water Rights to Big Plains SSD, which has recently been legally dissolved with all assets and obligation of the Big Plains SSD being assigned to the Town. The Town and Master Developer have entered into that certain Water Agreement dated of even date herewith setting forth the terms and conditions of water service to the Project.

#### 4. **Zoning and Vested Rights.**

4.1. **Vested Rights Granted by Approval of this ARMDA.** To the maximum extent permissible under the laws of Utah and the United States and at equity, the Town, and Master Developer intend that this ARMDA grant to Master Developer all rights to develop the Project in fulfillment of this ARMDA except as specifically provided herein. The Parties intend that the rights granted to Master Developer under this ARMDA are contractual and also those rights that exist under statute, common law and at equity. The Parties specifically intend that this ARMDA grants to Master Developer "vested rights" as that term is construed in Utah's common law and pursuant to Utah Code Ann. § 10-9a-509 (2024).

4.1.1. ***Vested Lot Sizes for the RDU's.*** The Parties acknowledge that this ARMDA vests the Project with the right to develop One Hundred Sixty Nine (169) lots with One Half (½) acre minimum lot sizes but otherwise the Parties agree that the RE-1 Zone controls the development of the RDU's and sets the standards for the lots and homes (subject to the terms of this ARMDA, including exhibits).

4.2. **Exceptions.** The restrictions on the applicability of the Town's Future Laws to the Project as specified in Section 1.2.9 are subject to only the following exceptions:

4.2.1. ***Master Developer Agreement.*** Town's Future Laws that Master Developer agrees in writing to the application thereof to the Project;

4.2.2. ***State and Federal Compliance.*** Town's Future Laws which are generally applicable to all properties in the Town, and which are

required to comply with State and Federal laws and regulations affecting the Project;

- 4.2.3. **Codes.** Town's Future Laws that are updates or amendments to existing building, plumbing, mechanical, electrical, dangerous buildings, drainage, or similar construction or safety related codes, such as the International Building Code, the APWA Specifications, AAHSTO Standards, the Manual on Uniform Traffic Control Devices or similar standards that are generated by a nationally or statewide recognized construction/safety organization, or by the State or Federal governments and are required to meet legitimate concerns related to public health, safety or welfare;
- 4.2.4. **Taxes.** Taxes, or modifications thereto, so long as such taxes are lawfully imposed and charged uniformly by the Town to all properties, applications, persons, and entities similarly situated;
- 4.2.5. **Fees.** Changes to the amounts of fees (but not changes to the times provided in the Town's Vested Laws for the imposition or collection of such fees) for the processing of Development Applications that are generally applicable to all development within the Town (or a portion of the Town as specified in the lawfully adopted fee schedule) and which are adopted pursuant to State law;
- 4.2.6. **Compelling, Countervailing Interest.** Laws, rules or regulations that the Town's land use authority finds, on the record, are necessary to avoid jeopardizing a compelling, countervailing public interest pursuant to Utah Code Ann. § 10-9a-509(1)(a)(i) (2024).

4.3. **Reserved Legislative Powers.** The Parties acknowledge that under the laws of the State of Utah (including Utah Code Ann. § 10-9a-532 (2024)) and the United States, the Town's authority to limit its police power by contract has certain restrictions. As such, the limitations, reservations, and exceptions set forth herein are intended to reserve for the Town those police powers that cannot be so limited. Notwithstanding the retained power of the Town to enact such legislation under the Town's police powers, such legislation shall only be applied to modify the vested rights of the Master Developer under the terms of this ARMDA based upon the policies, facts, and circumstances meeting the compelling, countervailing public interest exception to the vested rights doctrine in the State of Utah. Any such proposed legislative changes affecting the vested rights of the Master Developer under this ARMDA shall be of general application to all development activity in the Town and, unless the Town declares an emergency, Master Developer shall be entitled to prior written notice and an opportunity to be heard with respect to any proposed change and its applicability to the Project under the compelling, countervailing public interest exception to the vested rights doctrine.

5. **Term of Agreement.** The initial term of this ARMDA shall be until December 31, 2040. If as of that date Master Developer is in compliance of this ARMDA and has not been declared to be in default as provided in Section 13, and if any such declared default is not being

cured as provided therein, then this ARMDA shall be automatically extended until December 31, 2045, and, thereafter, for two (2) additional period of five (5) years. This ARMDA shall also terminate automatically at Buildout.

5.1. **Commencement of Development.** If Master Developer has not obtained approval of a Development Application for a portion of the Project and completed the Public Improvements necessary for the recordation of a final plat for the Development Application on or before December 31, 2032, then this ARMDA shall automatically terminate. This Agreement shall also terminate automatically if on or before December 31, 2032, Master Developer has not obtained building permits for the lesser of five percent (5%) of the Maximum RDUs or ten (10) RDUs. If this ARMDA is terminated pursuant to this Section 5.1, the zoning classification for the Property shall revert to Open Space Transition.

6. **Application Under Town's Future Laws.** Without waiving any rights granted by this ARMDA, Master Developer may at any time, and from time-to-time, choose to submit a Development Application for some or all of the Project under the Town's Future Laws in effect at the time of the Development Application so long as Master Developer is not in current breach of this Agreement. Any Development Application filed for consideration under the Town's Future Laws shall be governed by all portions of the Town's Future Laws related to the Development Application. The election by Master Developer at any time to submit a Development Application under the Town's Future Laws shall not be construed to prevent Master Developer from applying for other Development Applications on the Town's Vested Laws. Subdevelopers may not submit a Development Application under the Town's Future Laws without the consent of the Master Developer.

7. **Public Infrastructure.**

7.1. **Construction by Master Developer.** Master Developer shall have the right and the obligation to construct or cause to be constructed and installed, all Public Infrastructure reasonably and lawfully required as a condition of approval of the Development Application. All Public Infrastructure required under the Development Application approval for a particular Phase shall be completed, or security for such completion shall be in place pursuant to Section 7.1.1, prior to the sale of any residential lot within such Phase.

7.1.1. **Security for Public Infrastructure.** If, and to the extent required by the Town's Vested Laws, unless otherwise provided by LUDMA, security for any Public Infrastructure is required by the Town it shall be provided in a form acceptable to the Town and approved by the Town Attorney, either as a bond agreement with a surety company licensed to do business in the State of Utah and maintaining a minimum rating of A- or better by A.M. Best and/or Standard & Poor's (or an equivalent rating from another nationally recognized rating agency), or as an irrevocable letter of credit issued by a federally or state insured financial institution, in an amount equal to one hundred percent (100%) of the estimated cost of the required improvements, plus ten percent (10%), as estimated by the Developer's engineer and reviewed and approved by the

Town Engineer. Partial releases of any such required security shall be made as work progresses based on LUDMA.

7.1.2. ***Bonding for Landscaping.*** Security for the completion of those items of landscaping that are weather or water dependent shall be provided in a form acceptable to the Town and approved by the Town Attorney, either as a bond agreement with a surety company licensed to do business in the State of Utah and maintaining a minimum rating of A- or better by A.M. Best and/or Standard & Poor's (or an equivalent rating from another nationally recognized rating agency), or as an irrevocable letter of credit issued by a federally or state insured financial institution, in an amount equal to one hundred percent (100%) of the estimated cost of the required improvements, plus ten percent (10%), as estimated by the Developer's engineer and reviewed and approved by the Town Engineering conformance with LUDMA.

7.2. ***Dedication of Public Improvements.*** All of the infrastructure and improvements dedicated to the Town pursuant hereto shall be constructed to the Town's standard specifications unless otherwise agreed in this ARMDA or otherwise and shall be subject to Town requirements for the payment of property taxes, inspections, and approval before acceptance by the Town. The Town shall accept such dedication after payment of all taxes and fees and inspection and correction of any deficiency or failure to meet Town standards.

## 8. **Upsizing/Reimbursements to Master Developer.**

8.1. ***“Upsizing”.*** The Town shall not require Master Developer to “upsizing” any future Public Infrastructure (i.e., to construct the infrastructure to a size larger than required to service the Project) unless financial arrangements reasonably acceptable to Master Developer are made to compensate Master Developer for the incremental or additive costs of such upsizing. For example, if an upsizing to a water pipe size increases Master Developer's costs by ten percent (10%) but adds fifty percent (50%) more capacity, the Town shall only be responsible to compensate Master Developer for the ten percent (10%) cost increase. Acceptable financial arrangements for upsizing of improvements include reimbursement agreements, payback agreements, pioneering agreements, and impact fee credits and reimbursements. Any decision by the Town to limit access to any roads built by Master Developer shall be considered an “upsizing” and shall not be required of Master Developer unless financial arrangements reasonably acceptable to Master Developer are made to compensate Master Developer for the loss of value and additive costs of such upsizing.

8.1.1. ***Dispute Resolution.*** Any dispute regarding this section shall be resolved pursuant to the Dispute Resolution Processes.

9. **On-Site Processing of Natural Materials.** Master Developer may use the natural materials located on the Property such as sand, gravel, and rock for the Project, and may process such natural materials into fill for the Project. If the proposed excavation for the use of the natural materials as contemplated in this section is consistent with the final uses in the area as illustrated on the Master Plan, then it shall be approved by the Administrator irrespective of whether the

proposed grading is in conjunction with a Subdivision or just the grading by itself. Master Developer shall mitigate fugitive dust control as required by the State of Utah and shall establish the maximum grade/depth from which the natural materials may be extracted. If Master Developer extracts or processes beyond the final development grade, Master Developer shall be required to backfill the site and return it to final development grades. Any dispute regarding this section shall be resolved pursuant to the Dispute Resolution Processes.

## 10. **Default.**

10.1. **Notice.** If Master Developer or a Subdeveloper or the Town fails to perform their respective obligations hereunder or to comply with the terms hereof, the party believing that a Default has occurred shall provide Notice to the other party. If the Town believes that the Default has been committed by a Subdeveloper then the Town shall also provide a courtesy copy of the Notice to Master Developer.

10.2. **Contents of the Notice of Default.** The Notice of Default shall:

10.2.1. ***Specific Claim.*** Specify the claimed event of Default;

10.2.2. ***Applicable Provisions.*** Identify with particularity the provisions of any applicable law, rule, regulation, or provision of this ARMDA that is claimed to be in Default;

10.2.3. ***Materiality.*** Identify why the Default is claimed to be material; and

10.2.4. ***Optional Cure.*** If the Town chooses, in its discretion, it may propose a method and time for curing the Default which shall be of no less than thirty (30) days duration.

10.2.5. ***Dispute Resolution.*** Upon the issuance of a Notice of Default the parties shall engage in the Dispute Resolution Processes.

10.3. **Remedies.** If the parties are not able to resolve the Default by the Dispute Resolution Processes, then the parties may have the following remedies:

10.3.1. ***Law and Equity.*** All rights and remedies available in equity including, but not limited to, injunctive relief and/or specific performance.

10.3.2. ***Security.*** The right to draw on any security posted or provided in connection with the Project and relating to remedying of the particular Default.

10.3.3. ***Future Approvals.*** The right to withhold all further reviews, approvals, licenses, building permits and/or other permits for development of the Project in the case of a default by Master Developer, or in the case of a default by a Subdeveloper,

development of those Parcels owned by the Subdeveloper until the Default has been cured. No approvals, licenses, building permits, or other permits may be withheld from any Subdeveloper for a Default of Master Developer.

10.4. **Public Meeting.** Before any remedy in Section 10.3 may be imposed by the Town, the party allegedly in Default shall have the right to attend a public meeting before the Town Council and address the claimed Default.

10.5. **Emergency Defaults.** Anything in this ARMDA notwithstanding, if the Town Council finds on the record that a default materially impairs a compelling, countervailing interest of the Town and that any delays in imposing such a default would also impair a compelling, countervailing interest of the Town then the Town may impose the remedies of Section 10.3 without the requirements of Sections 10.4. The Town shall give Notice to the Developer and/or any applicable Subdeveloper of any public meeting at which an emergency default is to be considered and the Developer and/or any applicable Subdeveloper shall be allowed to address the Town Council at that meeting regarding the claimed emergency Default.

10.6. **Extended Cure Period.** If any Default cannot be reasonably cured within thirty (30) days, then such cure period shall be extended so long as the defaulting party is pursuing a cure with reasonable diligence.

10.7. **Default of Assignee.** A default of any obligations assumed by an assignee shall not be deemed a default of Master Developer.

11. **Dispute Resolution.** Unless otherwise provided in the ARMDA, any Dispute shall be resolved as follows:

11.1. **Meet and Confer regarding Development Application Denials.** The Town and Applicant shall meet within fifteen (15) business days of any Dispute to resolve the issues specified in the Dispute.

11.2. **Mediation of Disputes.**

11.2.1. ***Issues Subject to Mediation.*** Disputes that are not subject to arbitration provided in Section 11.3 shall be mediated.

11.2.2. ***Mediation Process.*** If the Town and Applicant are unable to resolve a Dispute that is subject to mediation, the parties shall attempt within ten (10) business days to appoint a mutually acceptable mediator with knowledge of the legal or factual issue of the Dispute. If the Parties are unable to agree on a single acceptable mediator, they shall each within ten (10) business days, appoint their own representative. These two representatives shall, between them, choose the single mediator. Applicant shall pay the fees of the chosen mediator. The chosen mediator shall within fifteen (15) business days, review the positions of the parties regarding the

Dispute and promptly attempt to mediate the Dispute between the parties. If the parties are unable to reach agreement, the mediator shall notify the parties in writing of the resolution that the mediator deems appropriate. The mediator's opinion shall not be binding on the parties.

### 11.3. **Arbitration of Disputes.**

11.3.1. **Issues Subject to Arbitration.** Issues regarding a Dispute that are subject to resolution by scientific or technical experts such as traffic impacts, water quality impacts, pollution impacts, etc. are subject to arbitration.

11.3.2. **Mediation Required Before Arbitration.** Prior to any arbitration the parties shall first attempt mediation as specified in Section 11.2.

11.3.3. **Arbitration Process.** If the Town and Applicant are unable to resolve an issue through mediation, the parties shall attempt within ten (10) business days to appoint a mutually acceptable expert in the professional discipline(s) of the Dispute. If the parties are unable to agree on a single acceptable arbitrator, they shall each, within ten (10) business days, appoint their own individual appropriate expert. These two experts shall, between them, choose the single arbitrator. Applicant shall pay the fees of the chosen arbitrator. The chosen arbitrator shall within fifteen (15) business days, review the positions of the parties regarding the arbitration issue and render a decision. The arbitrator shall ask the prevailing party to draft a proposed order for consideration and objection by the other side. Upon adoption by the arbitrator, and consideration of such objections, the arbitrator's decision shall be final and binding upon both parties. If the arbitrator determines as a part of the decision that the Town's or Applicant's position was not only incorrect but was also maintained unreasonably and not in good faith, then the arbitrator may order the Town or Applicant to pay the arbitrator's fees.

11.4. **District Court.** If the Dispute is not subject to arbitration then, after exhausting the Meet and Confer and Mediation processes above the Parties may seek relief in the Fifth District Court.

12. **Notices.** All notices required or permitted under this Amended Development Agreement shall, in addition to any other means of transmission, be given in writing by certified mail and regular mail to the following address:

To Master Developer:

Little Creek Land Company, LLC and  
Jepson Canyon Resort Development Co., Inc.  
PO Box 1026

St. George, UT 84771  
[hank@infowest.com](mailto:hank@infowest.com)

With a Copy to:

Kent Ohlsen  
2205 S 2250 E  
St. George, UT 84790  
[keohlsen@gmail.com](mailto:keohlsen@gmail.com)

To Town:

Attn: Town Recorder  
1777 North Meadowlark Drive  
Apple Valley, UT 84737  
[mayor@applevalleyut.gov](mailto:mayor@applevalleyut.gov)

With a Copy to:

Heath H. Snow, Esq.  
Snow Caldwell Beckstrom & Wilbanks, PLLC  
253 W. St. George Blvd. # 100  
St. George, UT 84770  
[Heath@scbwlaw.com](mailto:Heath@scbwlaw.com)

12.1. **Effectiveness of Notice.** Except as otherwise provided in this ARMDA, each Notice shall be effective and shall be deemed delivered on the earlier of:

12.1.1. **Hand Delivery.** The day it is delivered personally or by courier service.

12.1.2. **Electronic Delivery.** Its actual receipt if delivered electronically by email provided that a copy of the email is printed out in physical form and mailed or personally delivered as set forth herein on the same day and the sending party has an electronic receipt of the delivery of the Notice. If the copy is not sent on the same day, then notice shall be deemed effective the date that the mailing or personal delivery occurs.

12.1.3. **Mailing.** On the day the Notice is postmarked for mailing, postage prepaid, by First Class or Certified United States Mail and actually deposited in or delivered to the United States Mail. Any party may change its address for Notice under this ARMDA by giving written Notice to the other party in accordance with the provisions of this Section.

### 13. **Administrative Modifications.**

13.1. **Allowable Administrative Applications:** The following modifications to this ARMDA may be considered and approved by the Administrator.

13.1.1. **Infrastructure.** Modification of the location and/or sizing of the infrastructure for the Project that does not materially change the functionality of the infrastructure.

13.1.2. **Lot Lines.** Immaterial modification of the location of lots and boundary lines between lots within the Residential Area that does not increase the Maximum RDUs or decrease the size of any lot below the minimum lot sizes specified in this ARMDA.

13.1.3. **Minor Amendment.** Any other modifications deemed to be minor modifications by the Administrator. An allowable minor modification shall NOT include changes in uses, minimum size of lots, or Maximum RDUs.

13.2. **Application to Administrator.** Applications for Administrative Modifications shall be filed with the Administrator.

13.3. **Administrator's Review of Administrative Modification.** The Administrator shall consider and decide upon the Administrative Modification within a reasonable time not to exceed forty-five (45) days from the date of submission of a complete application for an Administrative Modification. If the Administrator approves the Administrative Modification, the Administrator shall record notice of such approval against the applicable portion of the Property in the official Town records.

13.3.1. **Referral as Amendment.** The Administrator may determine that any proposed Administrative Modification should be processed as an Amendment pursuant to Section 16.

13.4. **Appeal of Administrator's Denial of Administrative Modification.** If the Administrator denies any proposed Administrative Modification, the Applicant may process the proposed Administrative Modification as a Modification Application.

14. **Amendment.** Except for Administrative Modifications, any future amendments to this ARMDA shall be considered as Modification Applications subject to the following processes.

14.1. **Who May Submit Modification Applications.** Only the Town and Master Developer or an assignee that succeeds to all of the rights and obligations of the Master Developer under this ARMDA (and not including a Subdeveloper) may submit a Modification Application.

14.2. **Modification Application Contents.** Modification Applications shall:

14.2.1. **Identification of Property.** Identify the property or properties affected by the Modification Application.

14.2.2. **Description of Effect.** Describe the effect of the Modification Application on the affected portions of the Project.

14.2.3. **Identification of Non-Town Agencies.** Identify any Non-Town agencies potentially having jurisdiction over the Modification Application.

14.2.4. **Map.** Provide a map of any affected property and all property within three hundred feet (300') showing the present or Maximum RDUs of all such properties.

14.3. **Fee.** Modification Applications shall be accompanied by a fee in an amount reasonably estimated by the Town to cover the costs of processing the Modification Application.

14.4. **Town Cooperation in Processing Modification Applications.** The Town shall cooperate reasonably in promptly and fairly processing Modification Applications.

14.5. **Planning Commission Review of Modification Applications.**

14.5.1. **Review.** All aspects of a Modification Application required by law to be reviewed by the Planning Commission shall be considered by the Planning Commission as soon as reasonably possible in accordance with the Town's Vested Laws in light of the nature and/or complexity of the Modification Application.

14.5.2. **Recommendation.** The Planning Commission's vote on the Modification Application shall be only a recommendation and shall not have any binding or evidentiary effect on the consideration of the Modification Application by the Town Council.

14.6. **Town Council Review of Modification Application.** After the Planning Commission, if required by law, has made or been deemed to have made its recommendation of the Modification Application, the Town Council shall consider the Modification Application.

14.7. **Town Council's Objections to Modification Applications.** If the Town Council objects to the Modification Application, the Town Council shall provide a written determination advising the Applicant of the reasons for denial, including specifying the reasons the Town Council believes that the Modification Application is not consistent with the intent of this ARMDA and/or the Town's Vested Laws (or, only to the extent permissible under this ARMDA, the Town's Future Laws).

14.8. **Disputes.** Any dispute regarding this section shall be resolved pursuant to the Dispute Resolution Processes.

15. **Estoppel Certificate.** Upon twenty (20) days prior written request by Master Developer or a Subdeveloper, the Town will execute an estoppel certificate to any third party certifying that Master Developer or a Subdeveloper, as the case may be, at that time is not in default of the terms of this Agreement.

16. **Headings.** The captions used in this ARMDA are for convenience only and are not intended to be substantive provisions or evidence of intent.

17. **No Third-Party Rights/No Joint Venture.** This ARMDA does not create a joint venture relationship, partnership or agency relationship between the Town, and Master Developer. Further, the Parties do not intend this ARMDA to create any third-party beneficiary rights. The Parties acknowledge that this ARMDA refers to a private development and that the Town has no interest in, responsibility for or duty to any third parties concerning any improvements to the Property unless the Town has accepted the dedication of such improvements at which time all rights and responsibilities, except for warranty bond requirements under Town's Vested Laws and as allowed by State law, for the dedicated public improvement shall be the Town's.

18. **Assignability.** The rights and responsibilities of Master Developer under this ARMDA may be assigned in whole or in part by Master Developer with the consent of the Town as provided herein. The assignment of Master Developer's rights and responsibilities under this ARMDA to Patterson Holdings, LLC, or its affiliates is hereby approved and consented to by the Town.

18.1. **Sale of Lots.** Master Developer's selling or conveying lots in any approved Subdivision or Parcels to builders, users, or Subdevelopers, shall not be deemed to be an "assignment" subject to the above-referenced approval by the Town unless specifically designated as such an assignment by Master Developer.

18.2. **Related Entity.** Master Developer's transfer of all or any part of the Property to any entity "related" to any Master Developer (as defined by regulations of the Internal Revenue Service), Master Developer's entry into a joint venture for the development of the Project or Master Developer's pledging of part or all of the Project as security for financing shall also not be deemed to be an "assignment" subject to the above-referenced approval by the Town unless specifically designated as such an assignment by Master Developer. Master Developer shall give the Town Notice of any event specified in this sub-section within ten (10) days after the event has occurred. Such Notice shall include providing the Town with all necessary contact information for the newly responsible party.

18.3. **Notice.** Master Developer shall give Notice to the Town of any proposed assignment and provide such information regarding the proposed assignee that the Town may reasonably request in making the evaluation permitted under this Section. Such Notice shall include providing the Town with all necessary contact information for the proposed assignee.

18.4. **Time for Objection.** Unless the Town objects in writing within ten (10) business days of notice, the Town shall be deemed to have approved of and consented to the assignment.

18.5. **Partial Assignment.** If any proposed assignment is for less than all of Master Developer's rights and responsibilities, then the assignee shall be responsible for the performance of each of the obligations contained in this ARMDA to which the assignee succeeds. Upon any such approved partial assignment, Master Developer shall be released from any future obligations as to those obligations which are assigned but shall remain responsible for the performance of any obligations that were not assigned. If a partial assignment is a result of the sale of a Parcel then the

requirements of Section 3.6 for the recordation of a notice of the partial assignment shall be complied with.

18.6. **Denial.** The Town may only withhold its consent if the Town is not reasonably satisfied of the assignee's financial ability to perform the obligations of Master Developer proposed to be assigned or there is an existing breach of a development obligation owed to the Town by Master Developer, the proposed assignee or a related entity that has not either been cured or in the process of being cured in a manner acceptable to the Town. The Town may also withhold consent if the proposed assignee or related entity has a documented history of noncompliance with applicable laws or has engaged in conduct detrimental to the Town's interests.

18.7. **Dispute Resolution.** Any dispute regarding this section shall be resolved pursuant to the Dispute Resolution Processes.

18.8. **Assignees Bound by ARMDA.** Any assignee shall consent in writing to be bound by the assigned terms and conditions of this ARMDA as a condition precedent to the effectiveness of the assignment.

19. **Binding Effect.** If Master Developer sells or conveys Parcels of lands to Subdevelopers or related parties, the lands so sold and conveyed shall bear the same rights, privileges, Maximum RDUs, configurations, and Density as applicable to such Parcel and be subject to the same limitations and rights of the Town when owned by Master Developer and as set forth in this ARMDA without any required approval, review, or consent by the Town except as otherwise provided herein.

20. **No Waiver.** No waiver of any of the terms of this Agreement shall be valid unless in writing and expressly designated as such. Any forbearance or delay on the part of either party in enforcing any of its rights as set forth in this Agreement shall not be construed as a waiver of such right for such occurrence or any other occurrence. Any waiver by either party of any breach of any kind or character whatsoever by the other shall not be construed as a continuing waiver of, or consent to any subsequent breach of this Agreement.

21. **Further Documentation.** This ARMDA is entered into by the Parties with the recognition and anticipation that subsequent agreements implementing and carrying out the provisions of this ARMDA may be necessary. The Parties shall negotiate in good faith with respect to all such future agreements.

22. **Severability.** If any provision of this ARMDA is held by a court of competent jurisdiction to be invalid for any reason, the Parties consider and intend that this ARMDA shall be deemed amended to the extent necessary to make it consistent with such decision and the balance of this ARMDA shall remain in full force and affect.

23. **Force Majeure.** Any prevention, delay or stoppage of the performance of any obligation under this Agreement which is due to strikes, labor disputes, inability to obtain labor, materials, equipment or reasonable substitutes therefor; acts of nature, governmental restrictions, regulations or controls, judicial orders, enemy or hostile government actions, wars, civil commotions, fires or other casualties or other causes beyond the reasonable control of the Party

obligated to perform hereunder shall excuse performance of the obligation by that Party for a period equal to the duration of that prevention, delay or stoppage.

24. **Time is of the Essence.** Time is of the essence to this ARMDA, and every right or responsibility shall be performed within the times specified.

25. **Appointment of Representatives.** To further the commitment of the parties to cooperate in the implementation of this ARMDA, the Town and Master Developer each shall designate and appoint a representative to act as a liaison between the Town and its various departments and Master Developer. The initial representative for the Town shall be the Mayor of the Town. The initial representative for Master Developer shall be Kent Ohlsen. The Parties may change their designated representatives by Notice. The representatives shall be available at all reasonable times to discuss and review the performance of the Parties to this ARMDA and the development of the Project.

26. **Rights of Access.** The Town Engineer and other representatives of the Town shall have a reasonable right of access to the Property, and all areas of development or construction done pursuant to this ARMDA during development and construction, to inspect or observe the work on the improvements and to make such inspections and tests as are allowed or required under the Town regulations.

27. **Mutual Drafting.** Each party has participated in negotiating and drafting this ARMDA and therefore no provision of this ARMDA shall be construed for or against either party based on which party drafted any particular portion of this ARMDA.

28. **Applicable Law.** This ARMDA is entered into in Washington County in the State of Utah and shall be construed in accordance with the laws of the State of Utah irrespective of Utah's choice of law rules.

29. **Venue.** Any action to enforce this ARMDA shall be brought only in the Fifth District Court for the State of Utah, Washington County.

30. **Entire Agreement.** This ARMDA, and all Exhibits thereto, is the entire agreement between the Parties and may not be amended or modified except either as provided herein or by a subsequent written amendment signed by all Parties.

31. **Conflicts.** The Town's Vested Laws shall apply to each Development Application except as the Town's Vested Laws are modified by this ARMDA (including all exhibits thereto).

32. **Recordation and Running with the Land.** This ARMDA shall be recorded in the chain of title for the Property. This ARMDA shall be deemed to run with the land.

33. **Authority.** The Parties to this ARMDA each warrant that they have all of the necessary authority to execute this ARMDA. Specifically, on behalf of the Town, the signature of the Mayor of the Town is affixed to this ARMDA lawfully binding the Town pursuant to Ordinance No. O-2025-41 adopted by the Town Council on November 18, 2025.

IN WITNESS WHEREOF, the parties hereto have executed this Agreement by and through their respective, duly authorized representatives as of the day and year first herein above written.

## TABLE OF EXHIBITS

Exhibit "A"	Legal Description of the Property
Exhibit "B"	Master Plan
Exhibit "C"	Town's Vested Laws
Exhibit "D"	Design Standards

*[signatures on following pages]*

**TOWN**

**Town Of Apple Valley**  
A Utah municipal corporation

\_\_\_\_\_  
Michael "Mike" Farrar, Mayor

ATTEST

\_\_\_\_\_  
Jenna Vizcardo, Town Recorder

**ACKNOWLEDGEMENT**

STATE OF UTAH                    )  
  :SS  
COUNTY OF \_\_\_\_\_)

On the \_\_\_\_ day of \_\_\_\_\_, 2025, personally appeared before me Mike Farrar, who being by me duly sworn, did say that he is the Mayor of the Town of Apple Valley, a political subdivision of the State of Utah, and that said instrument was signed in behalf of the Town by authority of its Town Council and said Mayor acknowledged to me that the Town executed the same.

\_\_\_\_\_  
NOTARY PUBLIC

**MASTER DEVELOPER**

**Little Creek Land Company, LLC**  
A Utah limited liability company

\_\_\_\_\_  
Henry Isaksen, Manager

**ACKNOWLEDGMENT**

STATE OF UTAH                    )  
  :SS  
COUNTY OF \_\_\_\_\_ )

On the \_\_\_\_ day of \_\_\_\_\_, 2025, personally appeared before me Henry Isaksen, Jr. duly sworn, did say that he is the Manager of **Little Creek Land Company, LLC**, a Utah limited liability company and that the foregoing instrument was duly authorized by the company at a lawful meeting held by authority of its operating agreement and signed in behalf of said company.

\_\_\_\_\_  
NOTARY PUBLIC

**Jepson Canyon Resort Development Co., Inc.**  
A Utah corporation

\_\_\_\_\_  
Henry Isaksen, President

**ACKNOWLEDGMENT**

STATE OF UTAH            )  
  :SS  
COUNTY OF \_\_\_\_\_ )

On the \_\_\_\_\_ day of \_\_\_\_\_, 2025, personally appeared before me Henry Isaksen, Jr. duly sworn, did say that he is the President of **Jepson Canyon Resort Development, Co., Inc.**, a Utah corporation and that the foregoing instrument was duly authorized by the company at a lawful meeting held by authority of its operating agreement and signed in behalf of said company.

\_\_\_\_\_  
NOTARY PUBLIC

**EXHIBIT A**  
**Legal Description of the Project**

A PARCEL OF LAND LOCATED IN THE SOUTHEAST QUARTER OF THE SOUTHWEST QUARTER AND THE SOUTH HALF OF THE SOUTHEAST QUARTER OF SECTION 30. PARCEL ALSO LOCATED IN THE EAST HALF OF THE NORTHWEST QUARTER, THE WEST HALF OF THE NORTHEAST QUARTER, THE EAST HALF OF THE SOUTHWEST QUARTER, AND THE NORTHWEST QUARTER OF THE SOUTHEAST QUARTER OF SECTION 31, TOWNSHIP 42 SOUTH, RANGE 11 WEST, SALT LAKE BASE & MERIDIAN, WASHINGTON COUNTY, UTAH, MORE PARTICULARLY DESCRIBED AS FOLLOWS:

COMMENCING AT THE SOUTH QUARTER CORNER OF SAID SECTION 30; SAID POINT BEING THE TRUE POINT OF BEGINNING;

THENCE RUNNING S.89°54'36"W. A DISTANCE OF 1350.40 FEET; THENCE N.00°04'34"E. A DISTANCE OF 1283.60 FEET; THENCE N.89°55'02"E. A DISTANCE OF 1345.00 FEET; THENCE S.89°58'11"E. A DISTANCE OF 887.33 FEET; THENCE S.54°26'16"E. A DISTANCE OF 2157.74 FEET; THENCE S.00°10'29"E. A DISTANCE OF 19.99 FEET; THENCE S.89°51'15"W. A DISTANCE OF 1319.51 FEET; THENCE S.00°08'45"E. A DISTANCE OF 3963.42 FEET; THENCE S.89°53'32"W. A DISTANCE OF 1320.81 FEET; THENCE S.00°07'36"E. A DISTANCE OF 1318.75 FEET; THENCE S.89°58'14"W. A DISTANCE OF 1321.64 FEET; THENCE N.00°07'53"W. A DISTANCE OF 1317.18 FEET; THENCE N.18°19'43"E. A DISTANCE OF 4175.27 FEET TO THE POINT OF BEGINNING.

CONTAINING 13,595,755 SQ.FT. OR 312.11 ACRES.

**EXHIBIT A-1**  
**Legal Description of the Commercial Area**


A PARCEL OF LAND LOCATED IN THE SOUTHWEST QUARTER OF THE SOUTHEAST QUARTER AND THE SOUTHWEST QUARTER OF THE SOUTHEAST QUARTER OF SECTION 30, TOWNSHIP 42 SOUTH, RANGE 11 WEST, SALT LAKE BASE & MERIDIAN. COMMENCING AT THE SOUTHEAST CORNER OF SAID SECTION 30, SAID POINT BEING THE REAL POINT OF BEGINNING.




THENCE S.89°49'31"W. A DISTANCE OF 766.90 FEET ALONG THE SOUTH LINE OF SAID SECTION 30; THENCE N.57°40'56"W. A DISTANCE OF 666.35 FEET; THENCE S.84°13'44"W. A DISTANCE OF 258.32 FEET TO A POINT OF CURVATURE OF A 636.00-FOOT RADIUS NON-TANGENT CURVE TO THE LEFT; THENCE NORTHEASTERLY ALONG THE ARC OF SAID CURVE A DISTANCE OF 26.35 FEET, SAID CURVE HAVING A RADIAL BEARING OF N.65°00'36"W., A CENTRAL ANGLE OF 02°22'24" AND A CHORD THAT BEARS N.23°48'12"E. A DISTANCE OF 26.34 FEET; THENCE N.24°16'04"E. A DISTANCE OF 84.37 FEET; THENCE N.58°10'40"W. A DISTANCE OF 446.00 FEET; THENCE N.20°05'39"E. A DISTANCE OF 337.02 FEET; THENCE N.62°38'04"W. A DISTANCE OF 315.67 FEET; THENCE N.36°01'31"W. A DISTANCE OF 184.75 FEET; THENCE S.89°58'11"E. A DISTANCE OF 438.58 FEET TO A POINT ON THE WESTERLY RIGHT OF WAY LINE OF HIGHWAY 59; THENCE S.54°26'16"E. A DISTANCE OF 2157.74 FEET ALONG SAID RIGHT OF WAY LINE TO A POINT ON THE EAST LINE OF SAID SECTION 30; THENCE S.00°06'06"E. A DISTANCE OF 19.99 FEET ALONG SAID EAST SECTION LINE TO THE POINT OF BEGINNING.

CONTAINING 989,522 SQ. FT. OR 22.72 AC

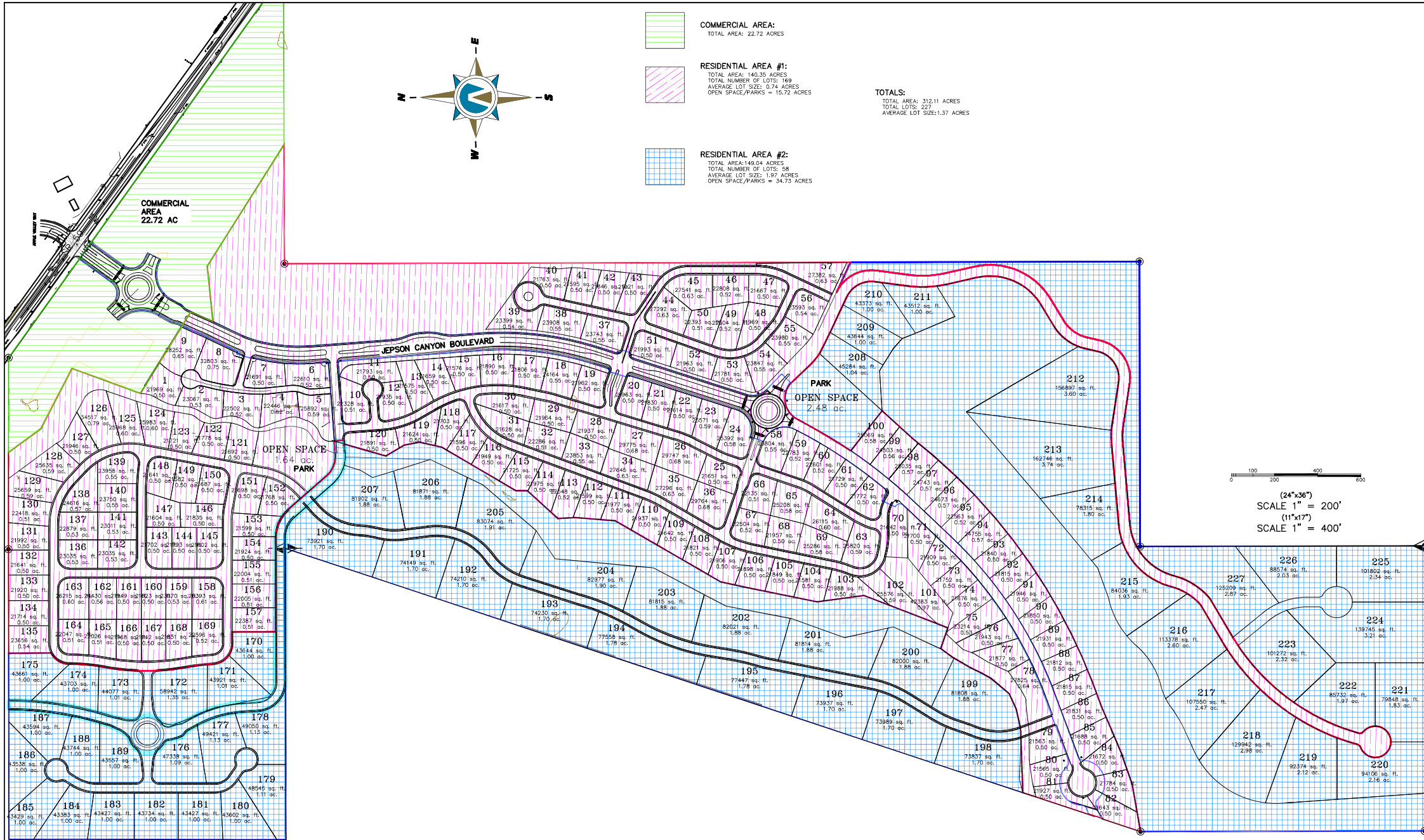
**EXHIBIT B**  
MASTER PLAN

[SEE ATTACHED]



- 
**COMMERCIAL AREA:**  
 TOTAL AREA: 22.72 ACRES
- 
**RESIDENTIAL AREA #1:**  
 TOTAL AREA: 140.35 ACRES  
 TOTAL NUMBER OF LOTS: 169  
 AVERAGE LOT SIZE: 0.74 ACRES  
 OPEN SPACE/PARKS = 15.72 ACRES
- 
**RESIDENTIAL AREA #2:**  
 TOTAL AREA: 149.04 ACRES  
 TOTAL NUMBER OF LOTS: 58  
 AVERAGE LOT SIZE: 2.57 ACRES  
 OPEN SPACE/PARKS = 34.73 ACRES

**TOTALS:**  
 TOTAL AREA: 312.11 ACRES  
 TOTAL LOTS: 227  
 AVERAGE LOT SIZE: 1.37 ACRES



0 100 200 400 600  
 (24"x36")  
 SCALE 1" = 200'  
 (11"x17")  
 SCALE 1" = 400'

5		DESIGNED BY:		DATE:	
4		DRAWN BY:		DATE:	
3		CHECKED BY:		DATE:	
2		APPROVED:		DATE:	
1		COORD FILE:		DATE:	
NO.	REVISIONS	BY	DATE	REV.	COORD FILE
6/3-14-043-00	JEPSON CANYON RESORT\CAD\Design\2024 RE-DESIGN\Jepson Canyon Base Map-06-09-23.dwg		9/9/2025	11:28 AM	



1040 E. 800 N.  
 OREM, UTAH 84097  
 (801) 802-8992

**JEPSON CANYON RESORT**

CONCEPT - MASTER PLAN  
 APPLE VALLEY, UTAH

JOB NO.  
 3-14-043  
 SHEET NO.  
 1-2

**EXHIBIT C**

TOWN'S VESTED LAWS  
(ON FILE WITH THE TOWN RECORDER IN A DIGITAL FORMAT)

## **EXHIBIT D**

### DESIGN STANDARDS

#### **Residential Area**

Lot Size: 169 RDUs will be ½ acre minimum. All other RDUs will be 1 acre minimum.

The Minimum Area, Width, and Yard Regulations in Section F of the Town's RE Rural Estates Zone (10.10.050) applicable to 1 acre lots (RE-1.0) shall also be applicable to the half-acre minimum lots in the Project.

#### **Commercial Area**

Gas and Fuel, Storage and Sales shall be a permitted use.