



SCRIVENER'S AFFIDAVIT FOR THE CORRECTION TO LEGAL DESCRIPTIONS

I, Kenneth E. Barney, do hereby certify that I am a Registered Professional Land Surveyor holding license No. 172762 as prescribed under the laws of the state of Utah. I further certify that under my direction the Final Local Entity Plat for Jepson Canyon Public Infrastructure District No. 2 was prepared. In the written description the horizontal curve numbered C5 was described to the left and was changed to the right. The curve data for curve numbered C5 is correct and was not changed. The total area of the property as shown on the plat and at the conclusion of the description shown on the plat did not change. The property boundary around the District No. 2 did not change. I further certify that under my direction the Final Local Entity Plat for Jepson Canyon Public Infrastructure District No. 3 was prepared. On the boundary description on sheet 2 the curve data for curve number C2 was corrected to match the curve data shown on the curve table for C2. The tangent bearing in the boundary description following curve numbered C2 the bearing and distance of North 50°55'59" West 48.14 feet was changed to North 50°17'37" West 39.64 feet which is the correct bearing and distance as shown on first sheet of the plat of the District No. 3. The total area of the property as shown on the first sheet of the plat and at the conclusion of the description shown on the second sheet did not change. The property boundary around the District No. 3 did not change.


Kenneth E. Barney, PLS




March 24, 2021
Date

State of Utah

SS

County of Utah

On this 24 day of March, 2021, personally appeared before me the signer of the forgoing instrument, who duly acknowledged to me that he executed the same.


Notary Public

3/24/2021
Date

